



# BRIDGE CLEARANCE AND LOAD RESTRICTION MANUAL

MINISTRY OF TRANSPORTATION  
Provincial Highways Management Division  
Highway Standards Branch  
Bridge Office

**ISBN 978-1-4606-4027-2 (Print)**  
**ISBN 978-1-4606-4028-9 (PDF)**

© The Queen's Printer for Ontario, Sept 2014  
Reproduced with permission





# BRIDGE CLEARANCE AND LOAD RESTRICTION MANUAL

MINISTRY OF TRANSPORTATION  
Provincial Highways Management Division  
Highway Standards Branch  
Bridge Office



## REVISION INFORMATION SHEET

**DATE:** September, 2014

**NAME OF PUBLICATION:** Bridge Clearance and Load Restriction Manual

**INSTRUCTIONS:** This new edition of the Bridge Clearance and Load Restriction Manual replaces the previous edition dated March, 2013.

The information contained herein has been carefully compiled and is believed to be accurate at date of publication. Freedom from error, however, cannot be guaranteed.

As far as possible, sections of provincial highways transferred to other jurisdictions have been identified in the manual. However, this data should not be used to locate the boundaries of these jurisdictions or to identify ownership of a highway section transferred.

For up-to-date information, users of this manual are advised to contact:

**Carrier Sanctions and Enforcement Branch  
Ministry of Transportation  
301 St. Paul Street, 3<sup>rd</sup> Floor  
St. Catharines, ON L2R 7R4**

## **ABBREVIATIONS (Formal Names)**

<b>A.C.R.</b>	<b>Algoma Central Railway</b>
<b>C. &amp; O.R.</b>	<b>Chesapeake &amp; Ohio Railway</b>
<b>C.N.R.</b>	<b>Canadian National Railway</b>
<b>C.O.R.</b>	<b>Central Ontario Railway</b>
<b>C.P.R.</b>	<b>Canadian Pacific Railway</b>
<b>D.O.T.</b>	<b>Federal Department of Transport</b>
<b>E.T.R.</b>	<b>Essex Terminal Railway</b>
<b>ETR</b>	<b>Express Toll Route</b>
<b>G.R.R.</b>	<b>Grand River Railway</b>
<b>L.E. &amp; N.R.</b>	<b>Lake Erie and Northern Railway</b>
<b>M/C</b>	<b>Macdonald - Cartier Freeway (Hwy.401)</b>
<b>M.C.R.</b>	<b>Michigan Central Railway</b>
<b>M.T.O.</b>	<b>Ministry of Transportation</b>
<b>N.O.R.T.</b>	<b>Northern Ontario Remote Transportation</b>
<b>N.S. &amp; T.</b>	<b>Niagara St. Catharines and Toronto Railway</b>
<b>N.Y.P.C.R.</b>	<b>New York Pacific Central Railway</b>
<b>O.N.R.</b>	<b>Ontario Northland Railway</b>
<b>ONT.</b>	<b>Province of Ontario</b>
<b>O.P.P.</b>	<b>Ontario Provincial Police</b>
<b>Q.E.W.</b>	<b>Queen Elizabeth Way (Hwy.1)</b>
<b>QUE.</b>	<b>Province of Quebec</b>
<b>T.C.H.</b>	<b>Trans-Canada Highway</b>
<b>T.H. &amp; B.R.</b>	<b>Toronto, Hamilton &amp; Buffalo Railway</b>
<b>U.S.A.</b>	<b>United States of America</b>

## ABBREVIATIONS

<b>A.</b>	<b>Acceleration Lane</b>
<b>AVE.</b>	<b>Avenue</b>
<b>B.C.L.</b>	<b>Beginning Connecting Link</b>
<b>BDY.</b>	<b>Boundary</b>
<b>BLVD.</b>	<b>Boulevard</b>
<b>BR.</b>	<b>Bridge</b>
<b>CK.</b>	<b>Creek</b>
<b>CL.</b>	<b>Collector</b>
<b>CMS</b>	<b>Changeable Message Sign</b>
<b>CORS.</b>	<b>Corners</b>
<b>CR.</b>	<b>Core</b>
<b>CTY.</b>	<b>County</b>
<b>CULV.</b>	<b>Culvert</b>
<b>D.</b>	<b>Deceleration Lane</b>
<b>DIST.</b>	<b>District</b>
<b>DR.</b>	<b>Drive</b>
<b>E. or (E)</b>	<b>East</b>
<b>E.B. or (EB)</b>	<b>Eastbound</b>
<b>E.C.L.</b>	<b>End Connecting Link</b>
<b>EXPWY.</b>	<b>Expressway</b>
<b>EXT.</b>	<b>Extension</b>
<b>FRWY.</b>	<b>Freeway</b>
<b>HWY.</b>	<b>Highway</b>
<b>I (number)</b>	<b>Interchange number as used in this manual</b>
<b>IC (number)</b>	<b>Interchange number as shown in Provincial maps</b>
<b>INTRNL.</b>	<b>International</b>
<b>JCT.</b>	<b>Junction</b>
<b>LMTS.</b>	<b>Limits</b>
<b>METRO</b>	<b>Metropolitan</b>

## ABBREVIATIONS (Contd.)

<b>N. or (N)</b>	<b>North</b>
<b>N.B. or (NB)</b>	<b>Northbound</b>
<b>NO. or #</b>	<b>Number</b>
<b>PKWY.</b>	<b>Parkway</b>
<b>R.</b>	<b>River</b>
<b>RA.</b>	<b>Ramp</b>
<b>RD.</b>	<b>Road</b>
<b>RDWY.</b>	<b>Roadway</b>
<b>REG.</b>	<b>Regional</b>
<b>REV.</b>	<b>Revision</b>
<b>RLWY.</b>	<b>Railway</b>
<b>GRFN</b>	<b>Garden River First Nation</b>
<b>S. or (S)</b>	<b>South</b>
<b>S.B. or (SB)</b>	<b>Southbound</b>
<b>S.H.</b>	<b>Secondary Highway</b>
<b>ST.</b>	<b>Street</b>
<b>STA.</b>	<b>Station</b>
<b>STR.</b>	<b>Structure</b>
<b>SV.</b>	<b>Service Road</b>
<b>TIS</b>	<b>Truck Inspection Station</b>
<b>TWP.</b>	<b>Township</b>
<b>TRIB.</b>	<b>Tributary</b>
<b>W. or (W)</b>	<b>West</b>
<b>W.B. or (WB)</b>	<b>Westbound</b>



## **DEFINITIONS**

### **Header for Highways**

**HWY.**

**DIRECTION**

### **DIRECTION OF HIGHWAY**

The direction of a highway is indicated by a single alphabetic character. It can only be N (North), S (South), E (East), or W (West). It is determined by the direction in which the distances are measured.

### **DISTANCE**

The distance in kilometres measured from the beginning of the highway.

### **IDENTIFICATION**

A brief description of a landmark or structure. Culverts, tunnels, and Bailey bridges are identified in this column.

### **G. NO.**

This is the grade separation type number when 2 highways intersect. All common types of grade separations are numbered from 1 to 17. Uncommon or complicated multi-level interchanges are shown on separate detail sheets at the end of the manual.

### **CODE**

The codes are 'O' and 'U'.

**O** Indicates that the subject highway is on a bridge or goes over a culvert or tunnel

**U** Indicates that the subject highway goes under a bridge or through a tunnel.

### **DIRECTION OF LANE**

The directions of the lanes parallel the direction of the highway. Northbound and Southbound lanes are shown as N and S, Eastbound and Westbound lanes are shown as E and W.

### **ROADWAY**

Roadways physically separated from each other are labelled CR (core) CL (collector) SV (service road) and RA (ramp).

## DEFINITIONS continued

### HORIZONTAL CLEARANCE

The horizontal clearance is measured at right angles to the centre line of the travelled portion of the highway. It is the minimum clear distance between the faces of obstructions such as median barriers, abutments, piers, handrails and light poles ignoring curbs and medians, which are less than 0.3 m above the roadway surface.

Only clearances less than 8.0 metres are shown. A blank entry means that the clearance is equal to or greater than 8.0 metres.

### LANE

Lanes in the same roadway and having the same direction are numbered 1 to 9 starting from the lane farthest from the highway centre line except that acceleration lanes are labelled 'A' and deceleration lanes are labelled 'D'. Where a lane serves as both then 'A' is shown.

### VERTICAL CLEARANCE

Vertical clearances equal to or greater than 9.9 m are indicated as 9.9 m.

### Header for Interchanges

I

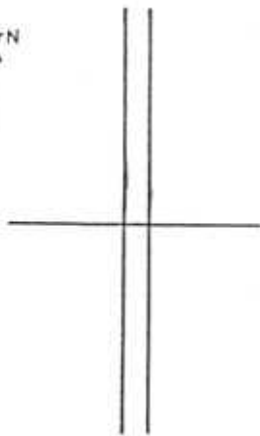
LOCATION

Every interchange is given an I number and a location. Structure numbers are shown circled in the I diagrams.

### G. NO.

This column is left blank in the text referring to the I diagrams. Other columns from 'CODE' onwards are the same as highways.

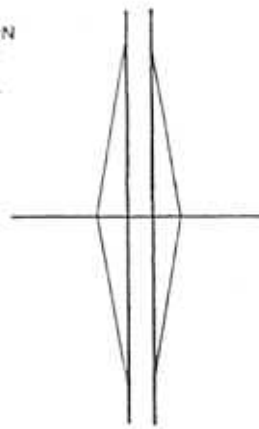
WorN  
↑



UNDERPASS OR OVERPASS

G1

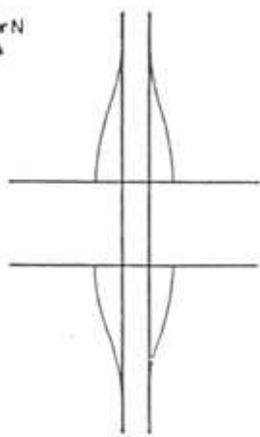
WorN  
↑



SIMPLE DIAMOND

G2

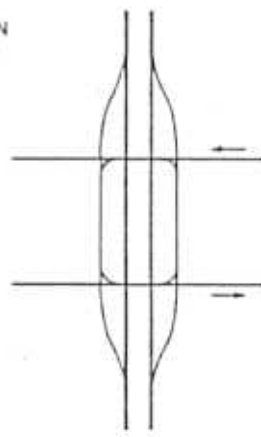
WorN  
↑



SPLIT DIAMOND

G3

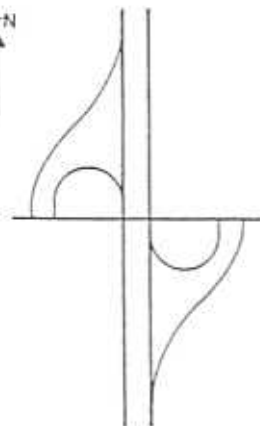
WorN  
↑



SPLIT DIAMOND  
(ONE WAY)

G4

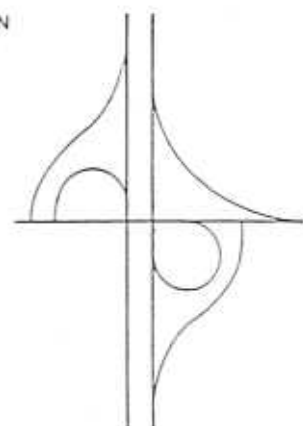
WorN  
↑



PARCLO A

G5

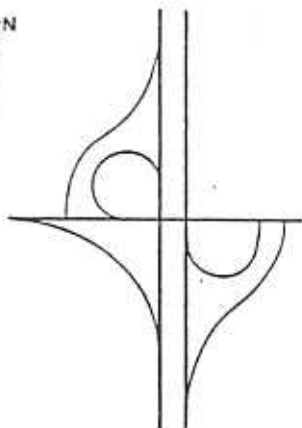
WorN  
↑



PARCLO A-3

G6

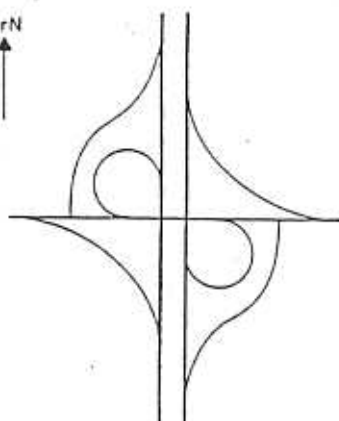
WarN



PARCLO A-3

G7

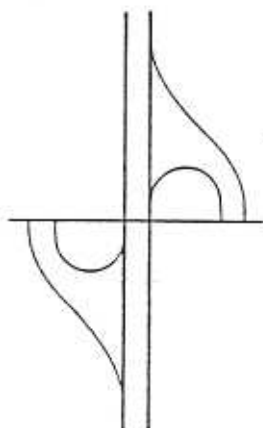
WarN



PARCLO A-4

G8

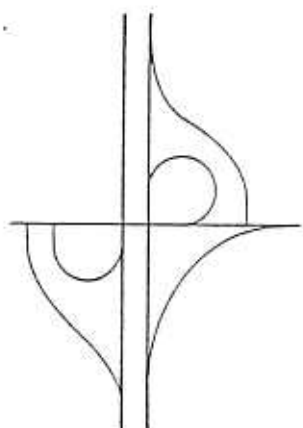
WarN



PARCLO B

G9

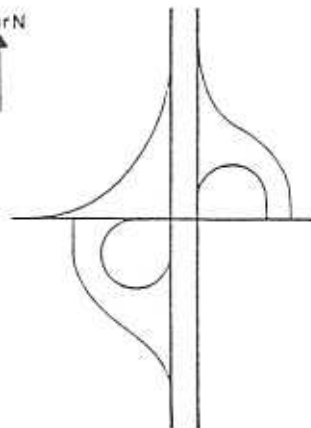
WarN



PARCLO B-3

G10

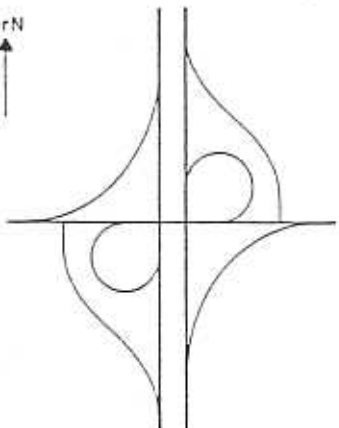
WarN



PARCLO B-3

G11

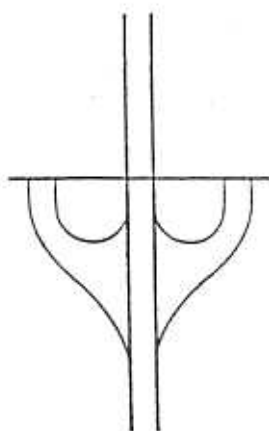
WarN



PARCLO B-4

G12

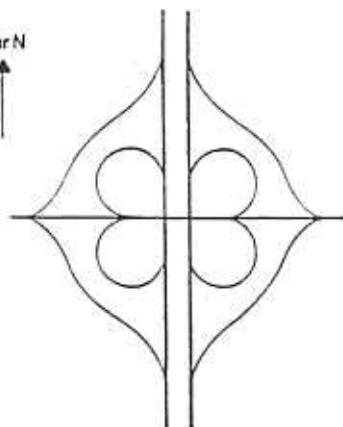
WorN



PARCLO A & B

G13

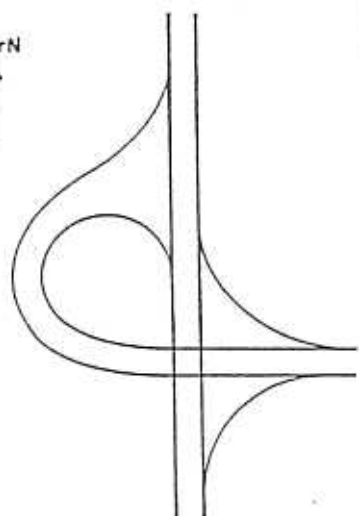
WorN



CLOVERLEAF

G14

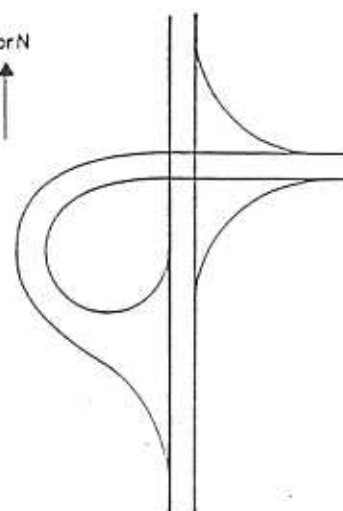
WorN



TRUMPET A

G15

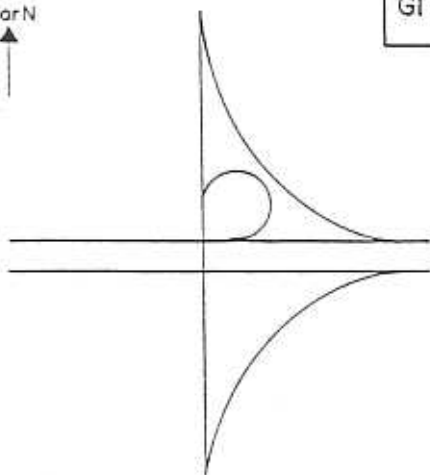
WorN



TRUMPET B

G16

WorN



G17

HWY. 1(Q.E.W.) DIRECTION. S

DISTANCE (km)	IDENTIFICATION	G. NO	C O D E	D I R	R W Y	HOR CL. (m)	L A N E	VER CL. (m)	POST LOAD (t)	D I S T	C T Y	S I T E	R E V
0.0	YONGE ST. ** MAY CONTAIN RESTRICTIONS ** ** CONTACT THE MUNICIPALITY ** ** OF METRO TORONTO **												
7.9	ISLINGTON AVENUE WARNING SIGN ** CONTAINS RESTRICTIONS ** ** CONTACT THE MUNICIPALITY ** ** OF METRO TORONTO **			S	CL		1						01
				S	CL		2						
				S	CL		3						
8.1	ISLINGTON AVENUE S. EXIT SIGN ** CONTAINS RESTRICTIONS ** ** CONTACT THE MUNICIPALITY ** ** OF METRO TORONTO **			S	CL		1						01
				S	CL		2						
				S	CL		3						
8.5	HUMBER RIVER ** MAY CONTAIN RESTRICTIONS ** ** CONTACT THE MUNICIPALITY ** ** OF METRO TORONTO **		O							06	37	0248	
8.6	KIPLING AVENUE N. WARNING SIGN ** CONTAINS RESTRICTIONS ** ** CONTACT THE MUNICIPALITY ** ** OF METRO TORONTO **			N	CL		1						01
				N	CL		2						
				N	CL		3						
9.0	T.T.C. AND JCT. HWY. 2 ** MAY CONTAIN RESTRICTIONS ** ** CONTACT THE MUNICIPALITY ** ** OF METRO TORONTO **		O							06	37	0247	
9.1	LAKESHORE BLVD. WARNING SIGN ** CONTAINS RESTRICTIONS ** ** CONTACT THE MUNICIPALITY ** ** OF METRO TORONTO **			S	CR		1						01
				S	CR		2						
				S	CR		3						
				S	CR		4						
9.2	LAKESHORE CLOVERLEAF ** MAY CONTAIN RESTRICTIONS ** ** CONTACT THE MUNICIPALITY ** ** OF METRO TORONTO **		O							06	37	0246	01

HWY. 1(Q.E.W.) DIRECTION. S

DISTANCE (km)	IDENTIFICATION	G. NO	C O D E	D I R	R W Y	HOR CL. (m)	L A N E	VER CL. (m)	POST LOAD (t)	D I S T	C T Y	S I T E	R E V
9.3	Q.E.W. E.B. RAMP TO LAKESHORE ** MAY CONTAIN RESTRICTIONS ** ** CONTACT THE MUNICIPALITY ** ** OF METRO TORONTO **		O							06	37	0899	
9.4	PARK LAWN RD. WARNING SIGN ** CONTAINS RESTRICTIONS ** ** CONTACT THE MUNICIPALITY ** ** OF METRO TORONTO **			S S S	CL CL CL		1 2 3						01
9.5	C.N.R. ** MAY CONTAIN RESTRICTIONS ** ** CONTACT THE MUNICIPALITY ** ** OF METRO TORONTO **		O							06	37	0245	
9.6	LAKESHORE BLVD. EXIT SIGN ** CONTAINS RESTRICTIONS ** ** CONTACT THE MUNICIPALITY ** ** OF METRO TORONTO **			S S S S S	RA RA CR CR CR		D D 1 2 3 4						01
9.7	PARKLAWN RD. EXIT SIGN ** CONTAINS RESTRICTIONS ** ** CONTACT THE MUNICIPALITY ** ** OF METRO TORONTO **			S S S	RA CL CL		D 1 2						01
9.8	PARKLAWN RD. ** MAY CONTAIN RESTRICTIONS ** ** CONTACT THE MUNICIPALITY ** ** OF METRO TORONTO **		? O							06	37	0244	
10.0	MIMICO CK. (W.B. RAMP) ** MAY CONTAIN RESTRICTIONS ** ** CONTACT THE MUNICIPALITY ** ** OF METRO TORONTO **		O							06	37	0991	
10.1	MIMICO CK. ** MAY CONTAIN RESTRICTIONS ** ** CONTACT THE MUNICIPALITY ** ** OF METRO TORONTO **		O							06	37	0243	01

HWY. 1(Q.E.W.) DIRECTION. S

DISTANCE (km)	IDENTIFICATION	G. NO	C O D E	D I R	R W Y	HOR CL. (m)	L A N E	VER CL. (m)	POST LOAD (t)	D I S T	C T Y	S I T E	R E V
10.2	MIMICO CK. (E.B. RAMP) ** MAY CONTAIN RESTRICTIONS ** ** CONTACT THE MUNICIPALITY ** ** OF METRO TORONTO **									06	37	0992	
10.7	LAKESHORE BLVD. EXIT SIGN ** CONTAINS RESTRICTIONS ** ** CONTACT THE MUNICIPALITY ** ** OF METRO TORONTO **												01
10.9	GRAND AVE. ** CONTAINS RESTRICTIONS ** ** CONTACT THE MUNICIPALITY ** ** OF METRO TORONTO **	01	U							06	37	0242	01
11.1	LAKESHORE BLVD. WARNING SIGN ** CONTAINS RESTRICTIONS ** ** CONTACT THE MUNICIPALITY ** ** OF METRO TORONTO **												01
11.3	GARDINER EXPWY. WARNING SIGN ** CONTAINS RESTRICTIONS ** ** CONTACT THE MUNICIPALITY ** ** OF METRO TORONTO **												01



HWY. 1(Q.E.W.) DIRECTION. S

DISTANCE (km)	IDENTIFICATION	G. NO	C O D E	D I R	R W Y	HOR CL. (m)	L A N E	VER CL. (m)	POST LOAD (t)	D I S T	C T Y	S I T E	R E V
11.6	ROYAL YORK RD. ** CONTAINS RESTRICTIONS ** ** CONTACT THE MUNICIPALITY ** ** OF METRO TORONTO **	01	U	N	CL		1			06	37	0241	02
				N	CL		2						
				N	CR		1						
				N	CR		2						
				N	CR		3						
				N	CR		4						
				N	CR		5						
				S	CL		1						
				S	CL		2						
				S	CL		3						
				S	CL		4						
11.7	LAKESHORE BLVD. WARNING SIGN ** CONTAINS RESTRICTIONS ** ** CONTACT THE MUNICIPALITY ** ** OF METRO TORONTO **			N	CR		1						01
				N	CR		2						
				N	CR		3						
				N	CR		4						
11.8	ISLINGTON AVE. WARNING SIGN ** CONTAINS RESTRICTIONS ** ** CONTACT THE MUNICIPALITY ** ** OF METRO TORONTO **			S	CR		1						01
				S	CR		2						
				S	CR		3						
				S	CR		4						
12.0	GARDINER EXPWY. WARNING SIGN ** CONTAINS RESTRICTIONS ** ** CONTACT THE MUNICIPALITY ** ** OF METRO TORONTO **			N	CR		1						01
				N	CR		2						
				N	CR		3						
				N	CR		4						
				N	CR		5						
12.1	ISLINGTON AVE. WARNING SIGN ** CONTAINS RESTRICTIONS ** ** CONTACT THE MUNICIPALITY ** ** OF METRO TORONTO **			S	RA		A						01
				S	CR		1						
				S	CR		2						
				S	CR		3						
				S	CR		4						
12.2	ISLINGTON AVE. EXIT SIGN ** CONTAINS RESTRICTIONS ** ** CONTACT THE MUNICIPALITY ** ** OF METRO TORONTO **			S	RA		D						01
				S	RA		D						
				S	CR		1						
				S	CR		2						
				S	CR		3						

HWY. 1(Q.E.W.) DIRECTION. S

DISTANCE (km)	IDENTIFICATION	G. NO	C O D E	D I R	R W Y	HOR CL. (m)	L A N E	VER CL. (m)	POST LOAD (t)	D I S T	C T Y	S I T E	R E V
12.6	ISLINGTON AVE. ** CONTAINS RESTRICTIONS ** ** CONTACT THE MUNICIPALITY ** ** OF METRO TORONTO **	?	U	N	CL		A			06	37	0746	02
				N	CL		1						
				N	CL		2						
				N	CR		1						
				N	CR		2						
				N	CR		3						
				S	CL		1						
				S	CL		2						
				S	CR		1						
				S	CR		2						
				S	CR		3						
12.7	KIPLING AVE. WARNING SIGN ** CONTAINS RESTRICTIONS ** ** CONTACT THE MUNICIPALITY ** ** OF METRO TORONTO **			S	CR		1						01
				S	CR		2						
				S	CR		3						
12.9	KIPLING AVE. EXIT SIGN ** CONTAINS RESTRICTIONS ** ** CONTACT THE MUNICIPALITY ** ** OF METRO TORONTO **			S	RA		D						01
				S	CR		1						
				S	CR		2						
				S	CR		3						
13.5	TORONTO AIRPORT WARNING SIGN ** CONTAINS RESTRICTIONS ** ** CONTACT THE MUNICIPALITY ** ** OF METRO TORONTO **			S	CR		1						01
				S	CR		2						
				S	CR		3						
13.7	KIPLING AVE. ** CONTAINS RESTRICTIONS ** ** CONTACT THE MUNICIPALITY ** ** OF METRO TORONTO **	?	U	N	RA		1			06	37	0240	01
				N	CL		1						
				N	CL		2						
				N	CR		1						
				N	CR		2						
				N	CR		3						
				S	CL		A						
				S	CL		1						
				S	CL		2						
				S	CR		1						
				S	CR		2						
				S	CR		3						

HWY. 1(Q.E.W.) DIRECTION. S

DISTANCE (km)	IDENTIFICATION	G. NO	C O D E	D I R	R W Y	HOR CL. (m)	L A N E	VER CL. (m)	POST LOAD (t)	D I S T	C T Y	S I T E	R E V
14.0	WICKMAN RD. & C.P.R. ** MAY CONTAIN RESTRICTIONS ** ** CONTACT THE MUNICIPALITY ** ** OF METRO TORONTO **	01	O							06	37	0239	
14.3	KIPLING AVE. EXIT SIGN ** CONTAINS RESTRICTIONS ** ** CONTACT THE MUNICIPALITY ** ** OF METRO TORONTO **			N	RA		D						01
				N	RA		D						
				N	CR		1						
				N	CR		2						
				N	CR		3						
14.4	HWY. 427 WARNING SIGN ** CONTAINS RESTRICTIONS ** ** CONTACT THE MUNICIPALITY ** ** OF METRO TORONTO **			S	CR		1						01
				S	CR		2						
				S	CR		3						
				S	CR		4						
				S	CR		5						
14.7	KIPLING AVE. EXIT SIGN ** CONTAINS RESTRICTIONS ** ** CONTACT THE MUNICIPALITY ** ** OF METRO TORONTO **			N	CR		1						01
				N	CR		2						
				N	CR		3						
				N	CR		4						
				N	CR		5						
14.8	Q.E.W. HAMILTON SIGN ** CONTAINS RESTRICTIONS ** ** CONTACT THE MUNICIPALITY ** ** OF METRO TORONTO **			S	CR		1						01
				S	CR		2						
				S	CR		3						
				S	CR		4						
				S	CR		5						
				S	CR		6						
14.9	***** MUN.OF METRO TORONTO (S)												
15.6	JCT. HWY. 427 (SEE I 1) IC 139												

HWY. 1(Q.E.W.) DIRECTION. S

DISTANCE (km)	IDENTIFICATION	G. NO	C O D E	D I R	R W Y	HOR CL. (m)	L A N E	VER CL. (m)	POST LOAD (t)	D I S T	C T Y	S I T E	R E V
16.3	EVANS AVE. IC 138	01	U	N N N N N S S S S S			1 2 3 4 5 1 2 3 4 5	4.5 4.5 4.5 4.5 4.7 4.5 4.5 4.6 4.6 4.6		06	37	0693	01
16.4	KIPLING AVE. WARNING SIGN MISSISSAUGA/ETOBICOKE LIMITS			N N N	CR CR CR		1 2 3	5.0 5.0 5.0					02
16.5	OVERHEAD SIGN		U	N S			1 1	5.1 5.1					
16.6	RAMP EAST-EVANS AVE.		U	N N N N S S S S			1 2 3 4 1 2 3 4	4.8 4.8 5.0 5.0 5.0 5.0 5.0 5.0	06	37	0785		
16.7	HWY. 401 EXIT SIGN			N N N N	CR CR CR CR		1 2 3 4	5.0 5.0 5.0 5.0					01
16.8	DIXIE RD. WARNING SIGN			S S S S	CR CR CR CR		1 2 3 4	5.0 5.0 5.0 5.0					01
16.9	ETOBICOKE CK.		O							06	37	0237	
17.0	RAMP E EVANS AVE. ETOBICOKE CK.		O							06	37	0784	

HWY. 1(Q.E.W.) DIRECTION. S

DISTANCE (km)	IDENTIFICATION	G. NO	C O D E	D I R	R W Y	HOR CL. (m)	L A N E	VER CL. (m)	POST LOAD (t)	D I S T	C T Y	S I T E	R E V
17.2	DIXIE RD. WARNING SIGN			S	CR		1	5.0					01
				S	CR		2	5.0					
				S	CR		3	5.0					
				S	CR		4	5.0					
17.3	HWY. 401 WARNING SIGN			N	CR		1	5.0					01
				N	CR		2	5.0					
				N	CR		3	5.0					
				N	CR		4	5.0					
17.5	EVANS AVE. EXIT SIGN			N	RA		D	5.0					01
				N	RA		D	5.0					
				N	CR		1	5.0					
				N	CR		2	5.0					
				N	CR		3	5.0					
				N	CR		4	5.0					
17.6	DIXIE RD. EXIT SIGN			S	RA		D	5.0					01
				S	RA		D	5.0					
				S	CR		1	5.0					
				S	CR		2	5.0					
				S	CR		3	5.0					
17.7	*==*==*==*==*==*==*==*==*==* MUNICIPALITY OF PEEL(S) MUN. OF METRO TORONTO(N)												
17.9	EVANS AVE. WARNING SIGN			N	CR		1	5.0					01
				N	CR		2	5.0					
				N	CR		3	5.0					
				N	CR		4	5.0					
18.0	DIXIE RD. REG. RD. 4 IC 136	12	U	N			1	4.1		06	24	0193	
				N			2	4.6					
				N			3	5.0					
				S			1	4.3					
				S			2	4.7					
				S			3	5.0					

HWY. 1(Q.E.W.) DIRECTION. S

DISTANCE (km)	IDENTIFICATION	G. NO	C O D E	D I R E C T I O N	R O A D W I D T H	HOR CL. (m)	L A N E S	VER CL. (m)	POST LOAD (t)	D I S T	C T Y	S I T E	R E V
19.0	PEDESTRIAN OVERPASS			U N N S S S			1 2 3 1 2 3	5.0 5.0 5.0 5.0 5.0 5.0		06	24	0192	
19.1	CAWTHRA RD. WARNING SIGN			S S S	CR CR CR		1 2 3	5.0 5.0 5.0					01
19.7	CAWTHRA RD. EXIT SIGN			S S S S S	RA RA CR CR CR		D D 1 2 3	5.0 5.0 5.0 5.0 5.0					01
20.0	CAWTHRA RD. REG. RD. 17 IC 134	08	U	N N N N N S S S S S	RA RA CR CR CR RA RA CR CR CR		1 2 1 2 3 1 2 1 2 3	4.9 4.8 4.7 4.6 4.6 4.9 4.9 4.7 4.6 4.6		06	24	0191	
20.7	CAWTHRA RD. EXIT SIGN			N N N N N	RA RA CR CR CR		D D 1 2 3	5.0 5.0 5.0 5.0 5.0					01
21.0	CAWTHRA RD. WARNING SIGN			N N N N	CR CR CR CR		1 2 3 4	5.0 5.0 5.0 5.0					01
21.2	DILLONS CK. BRIDGE	01	O							06	24	0190	01

HWY. 1(Q.E.W.) DIRECTION. S

DISTANCE (km)	IDENTIFICATION	G. NO	C O D E	D I R	R W Y	HOR CL. (m)	L A N E	VER CL. (m)	POST LOAD (t)	D I S T	C T Y	S I T E	R E V
21.6	HURONTARIO ST. WARNING SIGN			S S S			1 2 3	5.0 5.0 5.0					01
21.8	HURONTARIO ST. EXIT SIGN			S S S S	RA		D 1 2 3	5.0 5.0 5.0 5.0					01
21.9	PEDESTRIAN UNDERPASS			U						06	24	0189	
22.0	REG. RD. 10 (FORMERLY HWY 10) HURONTARIO ST IC 132	14		O						06	24	0188	01
23.0	HURONTARIO EXIT SIGN			N N N N	RA		D 1 2 3	5.0 5.0 5.0 5.0					01
23.2	HURONTARIO ST. WARNING SIGN			N N N			1 2 3	5.0 5.0 5.0					01
23.8	CREDIT RIVER			O						06	24	0203	
23.9	MISSISSAUGA RD. NORTH WARNING SIGN			S S S			1 2 3	5.0 5.0 5.0					01
24.5	MISSISSAUGA RD, REG RD 2 IC 130			O						06	24	0196	
25.3	MISSISSAUGA RD. WARNING SIGN			N N N			1 2 3	5.0 5.0 5.0					01
27.8	SOUTHDOWN RD. WARNING SIGN			S S S S			1 2 3 4	5.0 5.0 5.0 5.0					01
28.0	SOUTHDOWN RD			U						06	24	0195	

HWY. 1(Q.E.W.) DIRECTION. S

DISTANCE (km)	IDENTIFICATION	G. NO	C O D E	D I R E C T I O N	R E S T R I C T I O N	HOR CL. (m)	L A N E	VER CL. (m)	POST LOAD (t)	D I S T	C T Y	S I T E	R E V
28.1	SOUTHDOWN RD. EXIT SIGN			S	RA		D	5.0					01
				S	RA		D	5.0					
				S			1	5.0					
				S			2	5.0					
				S			3	5.0					
28.8	ERIN MILLS PARKWAY IC 126		O							06	24	0737	03
29.1	***** MUNICIPALITY OF OAKVILLE(S) MUN. OF MISSISSAUGE(N)												
29.2	ERIN MILLS PKWY/SOUTHDOWN RD. EXIT SIGN			N	RA		D	5.0					02
				N	RA		D	5.0					
				N			1	5.0					
				N			2	5.0					
				N			3	5.0					
29.6	SOUTHDOWN RD. WARNING SIGN			N			1	5.0					01
				N			2	5.0					
				N			3	5.0					
30.1	WINSTON CHURCHILL BLVD. WARNING SIGN			S			1	5.0					01
				S			2	5.0					
				S			3	5.0					
30.5	WINSTON CHURCHILL BLVD. EXIT SIGN			S	RA		D	5.0					01
				S	RA		D	5.0					
				S			1	5.0					
				S			2	5.0					
				S			3	5.0					
31.0	WINSTON CHURCHILL BLVD. REG. RD. 19 IC 124	14	U	N	RA		1	5.0		06	24	0375	
				N			1	5.0					
				N			2	5.0					
				N			3	5.0					
				S	RA		1	5.0					
				S			1	5.0					
				S			2	5.0					
				S			3	5.0					



HWY. 1(Q.E.W.) DIRECTION. S

DISTANCE (km)	IDENTIFICATION	G. NO	C O D E	D I R	R W Y	HOR CL. (m)	L A N E	VER CL. (m)	POST LOAD (t)	D I S T	C T Y	S I T E	R E V
31.3	FORD DRIVE WARNING SIGN			S			1	5.0					01
				S			2	5.0					
				S			3	5.0					
				S			4	5.0					
31.5	WINSTON CHURCHILL BLVD. EXIT SIGN			N	RA		D	5.0					01
				N	RA		D	5.0					
				N			1	5.0					
				N			2	5.0					
				N			3	5.0					
31.6	FORD DRIVE WARNING SIGN			S			1	5.0					01
				S			2	5.0					
				S			3	5.0					
				S			4	5.0					
31.9	FORD DRIVE EXIT SIGN			S	RA		D	5.0					01
				S	RA		D	5.0					
				S			1	5.0					
				S			2	5.0					
				S			3	5.0					
32.0	RAMP W-N, HWY. 403 (SEE I #17)	O								04	10	0284	01
32.1	WINSTON CHURCHILL BLVD. WARNING SIGN			N			1	5.0					01
				N			2	5.0					
				N			3	5.0					
				N			4	5.0					
32.3	FORD DR. IC 123 HWY 403 -FORD DR (SEE I#17)	O								04	10	0286	02
33.0	S SERVICE RD OVER JOSHUA CK	O								04	10	0288	
34.0	SHERIDAN CK. CULVERT	O								04	10	0140	01
34.4	FORD DRIVE EXIT SIGN			N	RA		D	5.0					01
				N	RA		D	5.0					
				N			1	5.0					
				N			2	5.0					
				N			3	5.0					

HWY. 1(Q.E.W.) DIRECTION. S

DISTANCE (km)	IDENTIFICATION	G. NO	C O D E	D I R	R D W Y	HOR CL. (m)	L A N E	VER CL. (m)	POST LOAD (t)	D I S T	C T Y	S I T E	R E V
34.8	FORD DRIVE WARNING SIGN			N N N			1 2 3	5.0 5.0 5.0					01
35.1	LOWER MIDDLE RD. (ROYAL WINDSOR DRIVE) IC 119	01	U	N N N S S S			1 2 3 1 2 3	4.3 4.9 5.0 5.0 5.0 5.0	04	10	0162	02	
35.4	FORD DRIVE WARNING SIGN			N N N			1 2 3	5.0 5.0 5.0					01
35.9	ROYAL WINDSOR DRIVE EXIT SIGN			N N N	RA		D 1 2 3	5.0 5.0 5.0 5.0					01
36.2	ROYAL WINDSOR DRIVE WARNING SIGN			N N N N			1 2 3 4	5.0 5.0 5.0 5.0					01
36.3	TRAFALGAR RD. WARNING SIGN			S S S S			1 2 3 4	5.0 5.0 5.0 5.0					01
36.4	TRAFALGAR RD. EXIT SIGN			S S S S	RA		D 1 2 3	5.0 5.0 5.0 5.0					01

HWY. 1(Q.E.W.) DIRECTION. S

DISTANCE (km)	IDENTIFICATION	G. NO	C O D E	D I R	R W Y	HOR CL. (m)	L A N E	VER CL. (m)	POST LOAD (t)	D I S T	C T Y	S I T E	R E V
36.5	TRAFALGAR RD. REG. RD. 3 IC 118	12	U	N N N S S S S			D 1 2 3 D 1 2 3	5.1 5.1 5.1 5.1 5.0 5.4 5.3 5.2		04	10	0161	03
37.0	OAKVILLE SHOPPING CENTER EXIT		O							04	10	0314	
37.3	TRAFALGAR RD. EXIT SIGN			N N N N	RA RA		D D 1 2 3	5.0 5.0 5.0 5.0 5.0					01
37.6	TRAFALGAR RD. WARNING SIGN			N N N N			1 2 3 4	5.0 5.0 5.0 5.0					01
37.9	KERR ST. & OAKVILLE CREEK IC 117		O							04	10	0160	02
38.0	KERR ST. WARNING SIGN			S S S			1 2 3	5.0 5.0 5.0					01
38.4	KERR ST. EXIT SIGN			S S S	RA		D 1 2 3	5.0 5.0 5.0 5.0					01
38.7	DORVAL DRIVE EXIT SIGN			S S S S	RA RA		D D 1 2 3	5.0 5.0 5.0 5.0 5.0					01

HWY. 1(Q.E.W.) DIRECTION. S

DISTANCE (km)	IDENTIFICATION	G. NO	C O D E	D I R	R D W Y	HOR CL. (m)	L A N E	VER CL. (m)	POST LOAD (t)	D I S T	C T Y	S I T E	R E V
39.0	DORVAL DRIVE AND KERR STREET IC 116	08	U	N N N S S S S			A 1 2 3 A 1 2 3	5.3 5.3 5.3 5.3 5.9 5.9 5.6 5.6		04	10	0275	01
39.5	DORVAL DRIVE EXIT SIGN			N N N N	RA RA		D D 1 2 3	5.0 5.0 5.0 5.0					01
39.9	4TH LINE.	?	U	N N N S S S			1 2 3 1 2 3	4.6 4.9 5.0 4.6 4.9 5.0		04	10	0159	02
40.1	MTO TIS(N&S)												
42.0	3RD LINE IC 113	?	O							04	10	0157	
43.1	LITTLE 16 MILE CK.	13	O							04	10	0156	
43.4	BRONTE RD. WARNING SIGN			S S S			1 2 3	5.0 5.0 5.0					01
43.7	BRONTE RD. EXIT SIGN			S S S	RA		D 1 2 3	5.0 5.0 5.0					01
44.2	BRONTE RD. EXIT SIGN			N N N N	RA		D 1 2 3	5.0 5.0 5.0					01

HWY. 1(Q.E.W.) DIRECTION. S

DISTANCE (km)	IDENTIFICATION	G. NO	C O D E	D I R	R D W Y	HOR CL. (m)	L A N E	VER CL. (m)	POST LOAD (t)	D I S T	C T Y	S I T E	R E V
44.6	REG. RD. 25 & 12 MILE CK. IC 111 (FORMERLY HWY 25) BRONTE CK.			O						04	10	0150	03
44.7	BRONTE RD. WARNING SIGN			N			1	5.0					01
				N			2	5.0					
				N			3	5.0					
45.1	SERVICE ROADS EXIT SIGN			N	RA		1	5.0					01
				N			2	5.0					
				N			3	5.0					
				N			4	5.0					
45.4	SERVICE ROADS WARNING SIGN			N			1	5.0					01
				N			2	5.0					
				N			3	5.0					
45.9	BRONTE SERVICE RD. IC 110	01	U	N	RA		1	4.7		04	10	0149	01
				N			1	5.0					
				N			2	5.0					
				N			3	5.0					
				S	RA		1	4.7					
				S			1	5.0					
				S			2	5.0					
				S			3	5.0					
46.0	BURLINGTON/OAKVILLE LIMITS												
46.1	***** MUNICIPALITY OF BURLINGTON(S) MUN. OF OAKVILLE(N)												
46.4	BURLOAK DRIVE UNDERPASS IC 109	01	U	N			A	5.0		04	10	0279	01
				N			1	5.0					
				N			2	5.0					
				N			3	5.0					
				S			A	5.0					
				S			1	5.0					
				S			2	5.0					
				S			3	5.0					
46.5	OAKVILLE W. LMTS. BURLINGTON												

HWY. 1(Q.E.W.) DIRECTION. S

DISTANCE (km)	IDENTIFICATION	G. NO	C O D E	D I R	R W Y	HOR CL. (m)	L A N E	VER CL. (m)	POST LOAD (t)	D I S T	C T Y	S I T E	R E V
47.3	APPLEBY LINE WARNING SIGN			S	RA		D	5.0					01
				S			1	5.0					
				S			2	5.0					
				S			3	5.0					
47.8	APPLEBY LINE EXIT SIGN			S	RA		D	5.0					01
				S	RA		D	5.0					
				S			1	5.0					
				S			2	5.0					
				S			3	5.0					
48.3	APPLEBY LINE IC 107	01	U	N	RA		A	4.5		04	10	0148	01
				N			1	4.5					
				N			2	4.5					
				N			3	4.6					
				S	RA		A	5.0					
				S			1	5.0					
				S			2	5.0					
				S			3	5.0					
48.9	APPLEBY LINE EXIT SIGN			N	RA		D	5.0					01
				N	RA		D	5.0					
				N			1	5.0					
				N			2	5.0					
				N			3	5.0					
49.3	APPLEBY LINE WARNING SIGN			N			1	5.0					01
				N			2	5.0					
				N			3	5.0					
				N			4	5.0					
49.7	WALKERS LINE WARNING SIGN			S			1	5.0					01
				S			2	5.0					
				S			3	5.0					
49.8	***** MUNICIPALITY OF HALTON(S) MUN. OF BURLINGTON(N)												

HWY. 1(Q.E.W.) DIRECTION. S

DISTANCE (km)	IDENTIFICATION	G. NO	C O D E	D I R	R D W Y	HOR CL. (m)	L A N E	VER CL. (m)	POST LOAD (t)	D I S T	C T Y	S I T E	R E V
50.1	WALKERS LINE EXIT SIGN			S	RA		D	5.0					01
				S			1	5.0					
				S			2	5.0					
				S			3	5.0					
50.2	WALKERS LINE IC 105	01	U	N			A	5.0		04	10	0147	01
				N			1	5.0					
				N			2	5.0					
				N			3	5.0					
				S			A	5.0					
				S			1	5.0					
				S			2	5.0					
				S			3	5.0					
51.0	WALKERS LINE EXIT SIGN			N	RA		D	5.0					01
				N			1	5.0					
				N			2	5.0					
				N			3	5.0					
51.4	WALKERS LINE WARNING SIGN			N			1	5.0					01
				N			2	5.0					
				N			3	5.0					
52.0	GUELPH LINE WARNING SIGN			S			1	5.0					01
				S			2	5.0					
				S			3	5.0					
52.2	GUELPH LINE EXIT SIGN			S	RA		D	5.0					01
				S			1	5.0					
				S			2	5.0					
				S			3	5.0					
52.3	GUELPH LINE REG. RD. 1 IC 102	08	U	N			1	5.0		04	10	0145	
				N			2	5.0					
				N			3	5.0					
				S	RA		1	5.0					
				S			1	5.0					
				S			2	5.0					
				S			3	5.0					

HWY. 1(Q.E.W.) DIRECTION. S

DISTANCE (km)	IDENTIFICATION	G. NO	C O D E	D I R	R W Y	HOR CL. (m)	L A N E	VER CL. (m)	POST LOAD (t)	D I S T	C T Y	S I T E	R E V
52.8	PLAINS ROAD WARNING SIGN			S S S S			1 2 3 4	5.0 5.0 5.0 5.0					01
52.9	GUELPH LINE WARNING SIGN			N N N			1 2 3	5.0 5.0 5.0					01
53.0	PLAINS ROAD EXIT SIGN			S S S	RA		D 1 2 3	5.0 5.0 5.0 5.0					01
53.1	W.B. LANE OVER PLAINS RD. W.B.	?	O							04	10	0183	01
53.2	E.B. LANE OVER PLAINS RD. W.B.	?	O							04	10	0144	
53.6	C.N.R. W.B. AND E.B.			O						04	10	0139	
54.2	BRANT ST IC 101			O						04	10	0138	
54.9	Q.E.W. NIAGARA SIGN			S S S			1 2 3	4.6 4.6 4.6					02
55.1	Q.E.W. NIAGARA EXIT SIGN			S S S	RA RA		D D 1 2	5.0 5.0 5.0 5.0					01
55.2	JCT. HWY. 403/407 ETR IC 100 SEE I #18												01
55.5	HWY 403 E/B			U						04	10	0174	
55.7	HWY. 403 EXIT SIGN			N N N N	RA RA		D D 1 2	5.0 5.0 5.0 5.0					01
55.8	HWY 403 W/B			U						04	10	0136	



HWY. 1(Q.E.W.) DIRECTION. S

DISTANCE (km)	IDENTIFICATION	G. NO	C O D E	D I R	R D W Y	HOR CL. (m)	L A N E	VER CL. (m)	POST LOAD (t)	D I S T	C T Y	S I T E	R E V
55.9	HWY. 403 WARNING SIGN			N N			1 2	5.0 5.0					01
56.0	QEW OVER CNR SITE 10-135A 403- FAIRVIEW ST.RA. 10-135B		O							04	010	0135	02
56.4	FAIRVIEW ST. IC 99	08	O							04	010	0319	01
56.6	403 HAMILTON, BRANTFORD 407 ETR EXIT 500M (NB)												
56.8	CMS												
56.9	403 HAMILTON, BRANTFORD & 407 ETR WARNING SIGN, FAIRVIEW ST. / PLAINS RD. EXIT			R									01
57.2	NORTH SHORE BLVD./ EASTPORT DRIV EXIT SIGN (SB)												
57.3	RAMBO HAGER DIVERSION 3 CELL CULVERT N/B COLLECTORS		O							04	10	0322	
58.3	JCT HWY 7189, RR#2, NORTHSHORE BLV IC 97, SB CL. OVER #2 10-142B N END BURLINGTON SKYWAY BRIDGE	06	O							04	010	0142	02
58.4	QEW NB EXIT RA TO REG. RD. 2 UNDER QEW NB COLLECTOR	01	U N	N RA	RA RA		D D	4.6 5.4		04	010	0322	01
61.5	***** MUNICIPALITY OF HAMILTON(S) MUN. OF HALTON(N)												
61.6	BURLINGTON SKYWAY BR (NBL & SBC BRIDGES)	01	O							04	36	0060	02
61.7	JCT HWY 7189, EASTPORT RD IC 93												
61.8	S END BURLINGTON SKYWAY BRIDGE												
64.9	WOODWARD AVE. IC 90	?	O							04	36	0061	

HWY. 1(Q.E.W.) DIRECTION. S

DISTANCE (km)	IDENTIFICATION	G. NO	C O D E	D I R	R W Y	HOR CL. (m)	L A N E	VER CL. (m)	POST LOAD (t)	D I S T	C T Y	S I T E	R E V
65.0	RED HILL CREEK BRIDGE		O							04	36	0336	
65.2	RED HILL CK. BR.# 2		O							04	36	0062	01
65.3	BURLINGTON ST. IC 89 NEW BOX GIR STRUC UNDER CONST WITH STAGED LANE CONFIG 10-08	15	U	N			A	5.0		04	36	0506	01
				N			1	5.0					
				N			2	5.0					
				N			3	5.0					
				S			1	5.0					
				S			2	5.0					
				S			3	5.0					
66.4	CENTENNIAL PKWY. WARNING SIGN			S			1	5.0					01
				S			2	5.0					
				S			3	5.0					
66.5	RED HILL CREEK BRIDGE # 1		O							04	36	0064	
66.8	CENTENNIAL PKWY. EXIT SIGN			S	RA		D	5.0					01
				S	RA		D	5.0					
				S			1	5.0					
				S			2	5.0					
67.1	CENTENNIAL PKWY, REDHILL EXPWY REG RD 20 IC 88	01	U	N	SV		1	4.5		04	36	0144	
				N			A	4.5					
				N			1	4.6					
				N			2	4.6					
				S	SV		1	4.6					
				S			A	4.6					
				S			1	4.6					
				S			2	4.6					
67.2	STONEY CREEK/HAMILTON LIMITS												
67.3	CENTENNIAL PKWY. EXIT SIGN			S	SV		1	4.7					01
				S	SV		2	4.7					
				S	SV		3	4.7					
67.6	CENTENNIAL PKWY. EXIT SIGN			N	SV		1	5.0					01
				N	SV		2	5.0					
				N	SV		3	5.0					
				N	SV		4	5.0					

HWY. 1(Q.E.W.) DIRECTION. S

DISTANCE (km)	IDENTIFICATION	G. NO	C O D E	D I R	R W Y	HOR CL. (m)	L A N E	VER CL. (m)	POST LOAD (t)	D I S T	C T Y	S I T E	R E V
67.8	S. SERVICE RD.												
68.1	CENTENNIAL PKWY. WARNING SIGN			N	SV		1	5.0					01
				N	SV		2	5.0					
				N	SV		3	5.0					
69.0	GRAYS RD. REG RD. 45	01	U	N	SV		1	4.6		04	36	0203	
				N	SV		2	4.5					
				N		D	1	5.0					
				N			2	5.0					
				S	SV		1	5.0					
				S	SV		2	5.0					
				S			1	5.0					
				S			2	5.0					
				S			3	5.0					
69.2	Q.E.W. NIAGARA SIGN			S	SV		1	5.0					01
				S	SV		2	5.0					
				S	SV		3	5.0					
70.6	MILLEN RD.	01	U	N	SV		1	5.0		04	36	0204	
				N	SV		2	4.5					
				N			1	5.0					
				N			2	5.0					
				S	SV		1	5.0					
				S	SV		2	4.5					
				S			1	5.0					
				S			2	5.0					
72.4	FRUITLAND RD. REG. RD. 455 IC 83	12	U	N			1	5.0		04	36	0205	
				N			2	5.0					
				S			1	5.0					
				S			2	5.0					

HWY. 1(Q.E.W.) DIRECTION. S

DISTANCE (km)	IDENTIFICATION	G. NO	C O D E	D I R	R D W Y	HOR CL. (m)	L A N E	VER CL. (m)	POST LOAD (t)	D I S T	C T Y	S I T E	R E V
74.3	GLOVERS RD. REG. RD. 452	01	U	N	SV		1	4.5		04	36	0206	
				N	SV		2	5.0					
				N			1	5.0					
				N			2	5.0					
				S	SV		1	4.5					
				S	SV		2	5.0					
				S			1	5.0					
				S			2	5.0					
75.6	MTO TIS(S)												
76.8	WINONA RD.	08	U	N	SV		1	4.7		04	36	0207	01
				N	SV		2	4.5					
				N			1	5.0					
				N			2	5.0					
				S	SV		1	4.5					
				S	SV		2	4.7					
				S			1	5.0					
				S			2	5.0					
77.6	REG. RD. 450 (FIFTY RD.) IC 78	08	U	N			1	5.0		04	36	0208	01
				N			2	5.0					
				S			1	5.0					
				S			2	5.0					
78.0	***** MUNICIPALITY OF NIAGARA(S) MUN. OF HAMILTON(N)												
79.7	OAKES RD.	01	U	N	SV		1	5.0		04	18	0191	
				N	SV		2	4.5					
				N			1	5.0					
				N			2	5.0					
				S	SV		1	4.5					
				S	SV		2	5.0					
				S			1	5.0					
				S			2	5.0					
81.1	CASABLANCA BLVD. REG RD 10 IC 74	08	U	N			1	5.0		04	18	0196	
				N			2	5.0					
				S			1	5.0					
				S			2	5.0					

HWY. 1(Q.E.W.) DIRECTION. S

DISTANCE (km)	IDENTIFICATION	G. NO	C O D E	D I R E C T I O N	R D W I D T H (m)	HOR CL. (m)	L A N E	VER CL. (m)	POST LOAD (t)	D I S T	C T Y	S I T E	R E V
82.7	GRIMSBY (N.W. LMTS.)												
83.7	C.N.R. (UNDER CHRISTIE ST.SOUTH OF SOUTH SERVICE RD.)			O						04	18	0214	01
83.8	CHRISTIE ST.	01	U	N N S S			1 2 1 2	4.6 5.0 4.7 4.7		04	18	0012	
83.9	40 MILE CK. (S. SV. RD.)			O						04	18	0223	01
84.0	40 MILE CK.			O						04	18	0013	01
84.2	40 MILE CK. (W.B. RAMP)			O						04	18	0222	
84.3	ONTARIO ST.	01	U	N N S S			1 2 1 2	4.6 4.6 4.5 4.5		04	18	0014	
84.6	MAPLE AVE. OVER Q.E.W.; AND MAPLE OVER S.SV. SITE:18-210 IC 71	01	U	N N S S N S S S	SV SV		1 2 1 2 1 1	5.0 5.0 5.0 5.0 5.0 5.0		04	18	0015	02
85.6	GRIMSBY (S.E. LMTS.)												
87.2	BARTLETT AVE. REG. RD. 14 IC 68 (ADJACENT CNR/BARTLETT SUBWAY) (SITE # 18-212)	01	O							04	18	0211	01
89.3	MOUNTAINVIEW RD.	01	U	N N N N S S S S	SV SV SV SV		1 2 1 2 1 2 1 2	4.6 4.7 5.0 5.0 4.6 4.7 5.0 5.0		04	18	0197	

HWY. 1(Q.E.W.) DIRECTION. S

DISTANCE (km)	IDENTIFICATION	G. NO	C O D E	D I R E C T I O N	R O A D T Y P E	HOR CL. (m)	L A N E S	VER CL. (m)	POST LOAD (t)	D I S T	C T Y	S I T E	R E V
90.9	ONTARIO ST. REG. RD. 18 IC 64	12	U	N			A	4.5		04	18	0198	
				N			1	4.6					
				N			2	4.6					
				S			A	4.6					
				S			1	4.6					
93.3	TUFFORD RD.	01	U	N	SV		1	4.6		04	18	0017	
				N	SV		2	4.5					
				N			1	5.0					
				N			2	5.0					
				S	SV		1	4.6					
				S	SV		2	4.5					
				S			1	5.0					
				S			2	5.0					
95.5	MTO TIS(N)												
97.5	VICTORIA AVE. REG. RD. 24 IC 57	01	U	N			1	5.0		04	18	0176	
				N			2	5.0					
				S			1	4.8					
				S			2	4.8					
97.6	S. SV. RD. (UNDER VICTORIA AVE.)	01	U	N			1	4.5		04	18	0179	
				S			1	4.8					
98.8	N. SERVICE RD.												
99.3	20 MILE CK.		O							04	18	0019	
99.6	N. SERVICE RD.												
100.5	JORDAN RD. REG. RD 26 IC 55	?	O							04	18	0177	03
102.4	18 MILE CK. CULVERT		O							04	18	0020	01
103.3	16 MILE CK (S SERVICE RD)		O							04	18	0204	
103.4	16 MILE CK.		O							04	18	0022	
103.5	16 MILE CK. (S. SERVICE RD.)		O							04	18	0203	
103.6	ST. CATHARINES/LINCOLN LIMITS												

HWY. 1(Q.E.W.) DIRECTION. S

DISTANCE (km)	IDENTIFICATION	G. NO	C O D E	D I R	R D W Y	HOR CL. (m)	L A N E	VER CL. (m)	POST LOAD (t)	D I S T	C T Y	S I T E	R E V
103.7	15 MILE CK (S SERVICE RD)		O							04	18	0202	
103.8	15 MILE CK		O							04	18	0023	
103.9	15 MILE CK (N. SERVICE RD)		O							04	18	0165	
104.8	SEVENTH ST, REG RD 34 IC 51	08	U	N			1	5.0		04	18	0102	
				N			2	5.0					
				S			1	5.0					
				S			2	5.0					
105.9	THIRD STREET OVERPASS		O							04	18	0246	
106.0	ESTKIN R BAILEY BR.												
106.1	406 WARNING SIGN			S			1	5.0					01
				S			2	5.0					
				S			3	5.0					
106.5	406 EXIT SIGN			S			1	5.0					01
				S			2	5.0					
				S	RA		1	5.0					
				S	RA		2	5.0					
106.6	QEW/406 INTERCHANGE (SEE I 21) IC 49												02
106.7	406/N.S.R. EXIT SIGN			N			1	5.0					01
				N	RA		1	5.0					
106.9	406 EXIT SIGN			N			1	5.0					01
				N			2	5.0					
				N	RA		1	5.0					
107.5	MARTINDALE RD. REG. RD. 38 IC 48	13	U	N			D	5.0		04	18	0103	02
				N			1	5.0					
				N			2	5.0					
				S			A	5.0					
				S			1	5.0					
				S			2	5.0					
107.7	HENLEY BRIDGE		O							04	18	0104	

HWY. 1(Q.E.W.) DIRECTION. S

DISTANCE (km)	IDENTIFICATION	G. NO	C O D E	D I R	R D W Y	HOR CL. (m)	L A N E	VER CL. (m)	POST LOAD (t)	D I S T	C T Y	S I T E	R E V
108.0	THIRD ST. EXIT SIGN			S S S S	RA RA		D D 1 2	5.0 5.0 5.0 5.0					01
108.1	ONTARIO ST, REG RD 42 IC 47	01	U	N N N S S S			A 1 2 D 1 2	5.0 5.0 5.0 5.0 5.0 5.0		04	18	0181	
109.4	LAKE ST. IC 46	09	U	N N N S S S			D 1 2 D 1 2	4.3 4.6 4.6 4.4 4.7 4.7		04	18	0105	
110.4	GENEVA ST.	?	O							04	18	0107	01
111.0	NIAGARA ST, REG RD 48 IC 44	02	U	N N S S			1 2 1 2	4.6 4.6 4.6 4.7		04	18	0108	
111.2	PEDESTRIAN TUNNEL												
111.7	WELLAND AVE. REG. RD. 77	?	O							04	18	0160	01
112.3	NIAGARA ST. EXIT SIGN			N N N	RA		D 1 2	5.0 5.0 5.0					01
112.6	NIAGARA ST. WARNING SIGN			N N N			1 2 3	5.0 5.0 5.0					01
113.1	CUSHMAN RD (S SERVICE RD)		O							04	18	0112	



HWY. 1(Q.E.W.) DIRECTION. S

DISTANCE (km)	IDENTIFICATION	G. NO	C O D E	D I R E C T I O N	R D W I D T H	HOR CL. (m)	L A N E	VER CL. (m)	POST LOAD (t)	D I S T	C T Y	S I T E	R E V
114.3	GARDEN CITY SKYWAY			O N N S S S						04	18	0111	04
115.1	ONTARIO INFORMATION CENTRE(N)												
116.8	GLENDALE AVE. REG. RD. 89 IC 38	01	U	N N S S			D 4.4 1 4.5 2 4.5 1 4.7 1 4.7			04	18	0161	
117.0	REG RD 81			U						04	18	0164	
117.1	GLENDALE AVE. WARNING SIGN			N N N			1 5.0 2 5.0 3 5.0						02
117.3	GLENDALE AVE. WARNING SIGN			N N N			1 5.0 2 5.0 3 5.0						01
118.1	JCT. HWY. 405 IC 37	01	U	N N			1 4.5 2 4.5			04	18	0162	01
118.4	QUEENSTON WARNING SIGN			S S S			1 5.0 2 5.0 3 5.0						01
118.8	QUEENSTON EXIT SIGN			S S S S	RA RA		D 5.0 D 5.0 1 5.0 2 5.0						01
119.1	NIAGARA FALLS / NIAGARA ON THE LAKE LIMITS												

HWY. 1(Q.E.W.) DIRECTION. S

DISTANCE (km)	IDENTIFICATION	G. NO	C O D E	D I R	R W Y	HOR CL. (m)	L A N E	VER CL. (m)	POST LOAD (t)	D I S T	C T Y	S I T E	R E V
120.0	C.N.R.	01	U	N			1	4.8		04	34	0025	
				N			2	4.8					
				S			1	4.6					
				S			2	4.6					
120.4	MOUNTAIN RD. EXIT SIGN			S	RA		D	5.0					01
				S			1	5.0					
				S			2	5.0					
				S			3	5.0					
120.5	MOUNTAIN RD. REG. RD. 101 IC 34	07	U	N			A	4.7		04	34	0211	
				N			1	4.7					
				N			2	4.6					
				N			3	4.6					
				S			A	4.5					
				S			1	4.5					
				S			2	4.5					
				S			3	4.5					
120.8	MOUNTAIN RD. EXIT SIGN			N	RA		D	5.0					01
				N			1	5.0					
				N			2	5.0					
				N			3	5.0					
123.1	THOROLD STONE RD REG. RD. 57 IC 32	02	U	N			D	4.3		04	34	0026	
				N			1	4.5					
				N			2	4.5					
				S			D	4.3					
				S			1	4.5					
				S			2	4.5					
124.1	Q.E.W. FORT ERIE WARNING SIGN			S			1	5.0					01
				S			2	5.0					
				S			3	5.0					
124.4	Q.E.W. FORT ERIE EXIT SIGN			S	RA		D	5.0					02
				S	RA		D	5.0					
				S			1	5.0					
				S			2	5.0					
124.5	CNR SUBWAY		U							04	34	0240	

HWY. 1(Q.E.W.) DIRECTION. S

DISTANCE (km)	IDENTIFICATION	G. NO	C O D E	D I R Y	R D W Y	HOR CL. (m)	L A N E	VER CL. (m)	POST LOAD (t)	D I S T	C T Y	S I T E	R E V
124.6	BRIDGE 2 @ HWY 420 & QEW		U							04	34	0241	
124.7	LUNDY'S LANE AND DORCHESTER ROAD WARNING SIGN			S S			1 2	5.0 5.0					02
124.8	BRIDGE 5 @ HWY 420 & QEW		U							04	34	0243	
124.9	LUNDY'S LANE AND DORCHESTER ROAD EXIT SIGN			S S S S	RA RA		D D 1 2	5.0 5.0 5.0 5.0					01
125.0	Q.E.W. FORT ERIE EXIT SIGN			S S S S	RA RA		D D 1 2	5.0 5.0 5.0 5.0					01
125.1	BRIDGE 6 @ HWY 420 & QEW NB		O							04	34	0244	
125.2	CNR O'HEAD		O							04	34	0027	
125.3	LUNDY'S LANE WARNING SIGN			S S			1 2	5.0 5.0					01
125.4	JCT. HWY. 420 (SEE I 2) IC 30												01
125.5	LUNDY'S LANE EXIT SIGN			S S S S	RA RA		D D 1 2	5.0 5.0 5.0 5.0					01
125.7	DORCHESTER RD. EXIT SIGN			N N N N	RA RA		D D 1 2	5.0 5.0 5.0 5.0					01
125.9	DORCHESTER RD. AND HWY 420 EXIT SIGN			N N N N	RA RA		D D 1 2	5.0 5.0 5.0 5.0					01

HWY. 1(Q.E.W.) DIRECTION. S

DISTANCE (km)	IDENTIFICATION	G. NO	C O D E	D I R E C T I O N	R D W I D T H (m)	HOR CL. (m)	L A N E (m)	VER CL. (m)	POST LOAD (t)	D I S T	C T Y	S I T E	R E V
126.2	LUNDY'S LANE (FORMERLY HWY 20) REG. RD. 20 (SEE I2)	01	U	N N S S S			A 1 2 A 1 2	4.3 4.4 4.5 4.4 4.4		04	34	0028	01
128.1	MCLEOD RD. REG. RD. 49 IC 27	08	U	N N S S S			D 1 2 D 1 2	5.0 5.0 5.0 5.0 5.0		04	34	0212	
129.5	REG RD 63, CHIPPAWA CK RD												
130.8	N.Y.C. RLWY. & WELLAND RIVER			O						04	34	0065	
131.5	LYONS CREEK BRIDGE			O						04	34	0066	
132.6	LYON'S CK. RD. REG. RD. 47 IC 21	12	U	N N S S S			D 1 2 D 1 2	5.0 5.0 5.0 5.0 5.0		04	34	0214	
132.7	LYON'S CK. N. RAMP			O		7.8				04	34	0216	
132.9	TEE CK.			O						04	34	0067	
134.4	BECK RD.	01	U	N N S S			1 2 1 2	5.0 5.0 5.0 5.0		04	34	0217	
139.2	SODOM RD, REG RD 116 IC 16	08	U	N N S S S			A 1 2 A 1 2	5.0 5.0 5.0 5.0 5.0		04	34	0189	

HWY. 1(Q.E.W.) DIRECTION. S

DISTANCE (km)	IDENTIFICATION	G. NO	C O D E	D I R E C T I O N	R D W I D T H (m)	HOR CL. (m)	L A N E S	VER CL. (m)	POST LOAD (t)	D I S T	C T Y	S I T E	R E V
141.5	BAKER RD.	01	U	N N S S			1 2 1 2	5.0 5.0 5.0 5.0		04	34	0219	
142.4	NETHERBY RD. REG. RD. 25 IC 12	08	U	N N S S S			A 1 2 A 1 2	5.0 5.0 5.0 5.0 5.0 5.0		04	34	0220	
143.2	BLACK CREEK BRIDGE	01	O	N N S S S			1 2 A 1 2	5.0 5.0 5.0 5.0 5.0		04	34	0128	01
144.5	OLD TOWNLINE RD		U							04	34	0221	
145.2	RIDGEMOUNT RD.	01	U	N N S S			1 2 1 2	5.0 5.0 5.0 5.0		04	34	0208	
147.3	N.Y.C. RLWY. AND C.N.R.		O							04	34	0129	
147.4	FORT ERIE (N.W. LMTS.)												
147.7	BOWEN RD. REG. RD. 21 IC 7	08	U	N N S S S		3.1	A 1 2 A 1 2	4.6 4.7 4.7 3.8 4.0 4.5		04	34	0130	
150.3	GILMORE RD. REG. RD. 19 IC 5	08	U	N N S S S			A 1 2 A 1 2	5.0 5.0 5.0 5.0 5.0 5.0		04	34	0207	

HWY. 1(Q.E.W.) DIRECTION. S

DISTANCE (km)	IDENTIFICATION	G. NO	C O D E	D I R	R W Y	HOR CL. (m)	L A N E	VER CL. (m)	POST LOAD (t)	D I S T	C T Y	S I T E	R E V
150.5	MTO TIS(N)												
150.7	GILMORE RD. EXIT SIGN			N	RA		D	5.0					01
				N			1	5.0					
				N			2	5.0					
151.2	GILMORE RD. WARNING SIGN			N			1	5.0					01
				N			2	5.0					
151.7	BERTIE STREET		O							04	34	0223	01
152.1	BERTIE ST. WARNING SIGN			S			1	5.0					01
				S			2	5.0					
				S			3	5.0					
152.5	BERTIE ST. EXIT SIGN			S	RA		D	5.0					01
				S	RA		D	5.0					
				S			1	5.0					
				S			2	5.0					
152.6	THOMPSON RD, REG RD 122 (SEE I 3) IC 2		O							04	34	0205	
152.7	C.N.R.		O							04	34	0131	
153.0	CONCESSION RD, REG RD 126 IC 1		O							04	34	0206	
153.3	THOMPSON RD. SOUTH EXIT SIGN			N	RA		D	5.0					01
				N	RA		D	5.0					
				N			1	5.0					
				N			2	5.0					
				N			3	5.0					
				N			4	5.0					
153.6	CONCESSION RD. SOUTH EXIT SIGN			N	RA		D	5.0					01
				N			1	5.0					
				N			2	5.0					
				N			3	5.0					
				N			4	5.0					

HWY. 1(Q.E.W.) DIRECTION. S

DISTANCE (km)	IDENTIFICATION	G. NO	C O D E	D I R	R W Y	HOR CL. (m)	L A N E	VER CL. (m)	POST LOAD (t)	D I S T	C T Y	S I T E	R E V
154.0	CONCESSION RD. NORTH EXIT SIGN			N N N N N	RA RA		D D 1 2 3 4	5.0 5.0 5.0 5.0 5.0 5.0					01
154.2	CONCESSION RD. NORTH WARNING SIGN			N N N N	RA		D 1 2 3 4	5.0 5.0 5.0 5.0 5.0					01
154.3	CENTRAL AVE. WARNING SIGN			S S S S S			1 2 3 4 5	5.0 5.0 5.0 5.0 5.0					01
154.4	CENTRAL AVE. EXIT SIGN			S S S S	RA RA		D D 1 2 3	5.0 5.0 5.0 5.0 5.0					01
154.5	CENTRAL AVE, REG RD 124	12	U	N N N S S S S			1 2 3 1 2 3 4	5.0 5.0 5.0 4.7 4.7 4.6 4.5	04	34	0188	02	
154.6	CENTRAL AVE. SOUTH WARNING SIGN			S S	RA RA		D D	5.0 5.0					01
154.7	***** PEACE BRIDGE PLAZA GODERICH ST. MUN. OF NIAGARA(N)			O						04	34	0191	

HWY. 2 DIRECTION. W

DISTANCE (km)	IDENTIFICATION	G. NO	C O D E	D I R	R D W Y	HOR CL. (m)	L A N E	VER CL. (m)	POST LOAD (t)	D I S T	C T Y	S I T E	R E V
0.0	JCT HWY 401	17	O							08	16	0137	01
0.2	ROBERTSON RD(S)												
0.6	THOUSAND ISLAND PKWY	02	U	E E W W			1 2 1 2	4.5 4.5 4.5 4.5		08	16	0102	01
0.8	DAYS RD(S)												
0.9	TOWN OF GANANOQUE E LIMITS												01



HWY. 3 DIRECTION. W

DISTANCE (km)	IDENTIFICATION	G. NO	C O D E	D I R	R D W Y	HOR CL. (m)	L A N E	VER CL. (m)	POST LOAD (t)	D I S T	C T Y	S I T E	R E V
0.0	PEACE BRIDGE ** MAY CONTAIN RESTRICTIONS ** ** CONTACT THE REGIONAL ** ** MUNICIPALITY OF NIAGARA **		O							04	34	0191	
0.1	REG RD 124, CENTRAL AVE ** MAY CONTAIN RESTRICTIONS ** ** CONTACT THE REGIONAL ** ** MUNICIPALITY OF NIAGARA **												
0.3	REG RD 126, CONCESSION RD ** MAY CONTAIN RESTRICTIONS ** ** CONTACT THE REGIONAL ** ** MUNICIPALITY OF NIAGARA **												
0.9	REG RD 122, THOMPSON RD ** MAY CONTAIN RESTRICTIONS ** ** CONTACT THE REGIONAL ** ** MUNICIPALITY OF NIAGARA **												
1.1	REG RD 118, PETIT RD ** MAY CONTAIN RESTRICTIONS ** ** CONTACT THE REGIONAL ** ** MUNICIPALITY OF NIAGARA **												
2.1	SUNSET RD ** MAY CONTAIN RESTRICTIONS ** ** CONTACT THE REGIONAL ** ** MUNICIPALITY OF NIAGARA **												
2.2	***** MUNICIPALITY OF NIAGARA(W)												
4.4	ROSE HILL ROAD												
4.6	BARNHART ST(N)												
4.7	JEWSON RD												
4.8	ELLSWORTH RD(N)												
5.0	LAUR RD(N)												

HWY. 3 DIRECTION. W

DISTANCE (km)	IDENTIFICATION	G. NO	C O D E	D I R	R D W Y	HOR CL. (m)	L A N E	VER CL. (m)	POST LOAD (t)	D I S T	C T Y	S I T E	R E V
5.1	E JCT NIAGARA RD 120 STONE MILL RD(S)												
5.4	W JCT NIAGARA RD 120 RIDGEMOUNT RD(N)												
5.8	SHISLER RD(N)												
6.7	CENTRALIA AVE (S)												
6.9	OAKHILL BV(S)												
7.1	BARKER AVE(S)												
7.2	TEAL RD(N)												
7.5	BERNARD RD (S)												
7.8	RIDGEWOOD AVE(S)												
8.3	BURLEIGH RD (S)												
8.7	RIDGE RD												
10.9	REG RD 116, STEVENSVILLE RD(N), GORHAM RD(S)												
11.0	CAUTHARD RD(S)												
11.1	OTT RD(N)												
11.2	CHERRY HILL BLVD (S)												
11.5	HOUSE RD (N)												
12.7	NIAGARA RD 112 - POINT ALBINO RD												
13.7	MATHEWS RD.												
14.1	NIGH RD(S)												
14.9	HOLLOWAY BAY RD.												

HWY. 3 DIRECTION. W

DISTANCE (km)	IDENTIFICATION	G. NO	C O D E	D I R	R D W Y	HOR CL. (m)	L A N E	VER CL. (m)	POST LOAD (t)	D I S T	C T Y	S I T E	R E V
15.2	ZAVITZ RD(N)												
15.5	PLEASANT BEACH RD (S)												
16.2	E JCT NIAGARA RD 98(N) WILHELM RD.												
16.4	W NIAGARA RD 98(S) EMPIRE RD.												
16.9	NEFF RD(N). SHERKSTON RD(S)												
17.5	CLARK RD (N)												
17.9	WILDEWOOD RD (S) TROUP RD(N)												
18.3	CARPYS LANE(E)												
18.4	CARPYS LANE(W)												
18.8	BROOKFIELD RD (N)												
19.3	SILVER BAY RD(S), SHERK RD(N)												
20.0	REG RD 5(S), E JCT KILLALY ST												
20.4	WHITE RD.												
21.2	NIAGARA RD 84 - MILLER RD.												
22.1	WEAVER RD (S)												
22.9	LORRAINE RD(S) BABION RD(N)												
23.8	SNIDER RD.												
24.6	HWY 140(N) ELIZABETH ST(S) PT COLBORNE E.												

HWY. 3 DIRECTION. W

DISTANCE (km)	IDENTIFICATION	G. NO	C O D E	D I R E C T I O N	R D W I D T H (m)	HOR CL. (m)	L A N E	VER CL. (m)	POST LOAD (t)	D I S T	C T Y	S I T E	R E V
25.0	BERKLEY AVE(N) ** MAY CONTAIN RESTRICTIONS ** ** CONTACT THE REGIONAL ** ** MUNICIPALITY OF NIAGARA **												
25.3	REG RD 68, WELLAND ST ** MAY CONTAIN RESTRICTIONS ** ** CONTACT THE REGIONAL ** ** MUNICIPALITY OF NIAGARA **												
25.9	WELLAND CANAL (BASCULE) ** CONTAINS RESTRICTIONS ** ** CONTACT THE REGIONAL ** ** MUNICIPALITY OF NIAGARA **	01	U	W E			1 1			04	34	0110	02
26.5	RAMEY AVE ** MAY CONTAIN RESTRICTIONS ** ** CONTACT THE REGIONAL ** ** MUNICIPALITY OF NIAGARA **												
26.9	REG RD 503, MELLANBY AVE ** MAY CONTAIN RESTRICTIONS ** ** CONTACT THE REGIONAL ** ** MUNICIPALITY OF NIAGARA **												
27.7	CHURCH ST ** MAY CONTAIN RESTRICTIONS ** ** CONTACT THE REGIONAL ** ** MUNICIPALITY OF NIAGARA **												
28.4	WEIR BRIDGE ** CONTAINS RESTRICTIONS ** ** CONTACT THE REGIONAL ** ** MUNICIPALITY OF NIAGARA **		U	W E			1 1			04	34	0109	01
28.8	REG RD 66, KING ST. ** MAY CONTAIN RESTRICTIONS ** ** CONTACT THE REGIONAL ** ** MUNICIPALITY OF NIAGARA **												

HWY. 3 DIRECTION. W

DISTANCE (km)	IDENTIFICATION	G. NO	C O D E	D I R	R D W Y	HOR CL. (m)	L A N E	VER CL. (m)	POST LOAD (t)	D I S T	C T Y	S I T E	R E V
29.0	REG RD 80, ELM ST ** MAY CONTAIN RESTRICTIONS ** ** CONTACT THE REGIONAL ** ** MUNICIPALITY OF NIAGARA **												
29.3	FIELDEN AVE. ** MAY CONTAIN RESTRICTIONS ** ** CONTACT THE REGIONAL ** ** MUNICIPALITY OF NIAGARA **												
29.6	STEELES ST ** MAY CONTAIN RESTRICTIONS ** ** CONTACT THE REGIONAL ** ** MUNICIPALITY OF NIAGARA **												
30.4	JCT. HWY. 58 - WEST SIDE RD. ** MAY CONTAIN RESTRICTIONS ** ** CONTACT THE REGIONAL ** ** MUNICIPALITY OF NIAGARA **												
32.0	MINOR RD ** MAY CONTAIN RESTRICTIONS ** ** CONTACT THE REGIONAL ** ** MUNICIPALITY OF NIAGARA **												
32.7	CEMENT RD(S) ** MAY CONTAIN RESTRICTIONS ** ** CONTACT THE REGIONAL **												01
32.9	YOUNGS RD(N), REEDS RD(S)												
33.9	ERIE PEAT RD(N), BESSEY RD(S), TOWNSHIP RD 4												
34.3	QUARRY RD(S), BIEDERMAN RD(N)												
35.0	RATHFON RD(S)												
35.3	GRAYBIEL RD(N)												
35.7	NEFF RD(S), TWP RD 10												

HWY. 3 DIRECTION. W

DISTANCE (km)	IDENTIFICATION	G. NO	C O D E	D I R	R D W Y	HOR CL. (m)	L A N E	VER CL. (m)	POST LOAD (t)	D I S T	C T Y	S I T E	R E V
35.9	WILSON RD(N)												
36.2	GOLF COURSE RD 30(S), DILTS RD(N)												
36.3	MOORE RD(S), OUTRED RD(N)												
36.4	BURNABY RD(E), DIXIE RD(N)- IN OSTRYHON CORNERS												
37.1	REG RD 3, LONG BEACH RD												
37.9	GARRINGER RD(E), ABBEY RD(W)												
38.1	CSP CULVERT (REPLACES 34-104)		O							04	34		04
38.5	BOX CULVERT (REPLACES 34-103)		O							04	34		01
39.0	MILL RACE BRIDGE		O							04	34	0102	02
39.1	SUGAR LOAF ST(E), PARK RD(W)												
39.2	FEEDER RD												
39.4	NAPOLEON ST(E)												
39.6	CHURCH ST(E) BELL RD(W) IN WAINFLEET												
41.6	REG RD 24 - REG RD 23 IN CHMBRS CRNRS												
42.4	MEISNER RD(N), EMERSON RD(S) TWSHP RD 21-22												
43.0	BRADSHAW RD(N)												
43.2	BREACHIN RD												
43.4	PREISTMAN RD (N) JOHNSON RD (S)												
44.9	PUTNAM RD(N)												

HWY. 3 DIRECTION. W

DISTANCE (km)	IDENTIFICATION	G. NO	C O D E	D I R	R D W Y	HOR CL. (m)	L A N E	VER CL. (m)	POST LOAD (t)	D I S T	C T Y	S I T E	R E V
45.0	GILMORE RD(S)												
45.2	WILLS RD(S), PERRY RD(N), TWSHP RD 29-30												
46.6	WINGER RD(N),PETTIT RD-IN WINGER												
47.4	MARR RD(N), CASE RD(S), TWSHP RD 33-34												
48.2	SMITH RD(N), SIDER RD(S), TOWNSHIP RD 35-36												
49.0	ZION RD(N), FLANNIGAN RD(S) IN FORKS RD												
49.8	REG RDS 20 & 4, WELLAND PORT- RD(N), HENDERSHOT RD(S)												
50.2	BUCKNER RD.												
50.7	SHAFLEY RD, TOWNSHIP RD 41-42												
52.1	WAINFLEET DUNNVILLE TOWNLINE												
52.8	***** MUNICIPALITY OF NIAGARA(E) MUNICIP. OF HALDIMAN(W)												
53.5	REG RD 65 HUTCHINSON RD IN MOUNT CARMEL												
53.9	CROWN RD.												
57.2	REG RD 7(N) MARSHAGAN RD												
58.1	MCLAUGHLAN RD (N)												
58.5	BIRD RD.												

HWY. 3 DIRECTION. W

DISTANCE (km)	IDENTIFICATION	G. NO	C O D E	D I R	R D W Y	HOR CL. (m)	L A N E	VER CL. (m)	POST LOAD (t)	D I S T	C T Y	S I T E	R E V
59.8	LOGAN RD(N) INMAN RD(S) ** MAY CONTAIN RESTRICTIONS ** ** CONTACT THE CITY OF ** ** DUNNVILLE **												
60.1	REICHELDT ST(S) ** MAY CONTAIN RESTRICTIONS ** ** CONTACT THE CITY OF ** ** DUNNVILLE **												
60.5	ANDERSON ST(S) ** MAY CONTAIN RESTRICTIONS ** ** CONTACT THE CITY OF ** ** DUNNVILLE **												
60.9	SMITH ST(S) ** MAY CONTAIN RESTRICTIONS ** ** CONTACT THE CITY OF ** ** DUNNVILLE **												
61.1	HENDERSHOT AVE(S) ** MAY CONTAIN RESTRICTIONS ** ** CONTACT THE CITY OF ** ** DUNNVILLE **												
61.2	REG RD 61 TAYLOR SIDE RD IN DUNNVILLE ** MAY CONTAIN RESTRICTIONS ** ** CONTACT THE CITY OF ** ** DUNNVILLE **												
63.8	REG RD 3, CHESTNUT ST ** MAY CONTAIN RESTRICTIONS ** ** CONTACT THE CITY OF ** ** DUNNVILLE **												
64.5	REG. RD. 15 ROBINSON RD(N)												
65.8	E JCT. REG. RD 17(W)												
68.1	BURKE RD (W)												



HWY. 3 DIRECTION. W

DISTANCE (km)	IDENTIFICATION	G. NO	C O D E	D I R	R D W Y	HOR CL. (m)	L A N E	VER CL. (m)	POST LOAD (t)	D I S T	C T Y	S I T E	R E V
68.9	JARDEN RD(W)												
70.5	ORTT RD (W)												
71.5	JAMES RD (E)												
72.3	E JCT OSWEGO CK												
73.0	LANE RD(E)												
73.3	WOODS RD (E)												
75.0	OSWEGO CREEK CULVERT		O			6.1				04	09	0123	02
75.3	REG RD 14(E) SMITHVILLE RD IN CANBOROUGH												
75.4	DARLING RD (S)												
75.7	HALDIMAND-DUNNVILLE TOWNLIN												
76.0	JUNCTION RD												
79.5	RAGLAN ST(N)												
80.4	ADAIR ST(N)												
83.0	REG. RD 56(N) REG RD 32(S)												
85.5	C.N.R. (2 TRACKS)												
87.2	WINDDECKER RD												
87.9	BROOKS RD(N) MCFARLANE RD(S)												
88.2	MONTURE ST ** MAY CONTAIN RESTRICTIONS ** ** CONTACT THE CITY OF ** ** CAYUGA **												

HWY. 3 DIRECTION. W

DISTANCE (km)	IDENTIFICATION	G. NO	C O D E	D I R E C T I O N	R O A D W I D T H (m)	HOR CL. (m)	L A N E	VER CL. (m)	POST LOAD (t)	D I S T	C T Y	S I T E	R E V
89.1	MARTIN ST(N) ** MAY CONTAIN RESTRICTIONS ** ** CONTACT THE CITY OF ** ** CAYUGA **												
90.8	REG. RD 54(N) REG RD 17 MUNSEE S IN CAYUGA ** MAY CONTAIN RESTRICTIONS ** ** CONTACT THE CITY OF ** ** CAYUGA **												
91.3	GRAND RIVER BRIDGE ** WEIGHT NOT TO EXCEED MAX ** ** ALLOWED UNDER H.T.A. **	01	O	E W		3.5 3.5	1 1	5.0 5.0	1 18 2 32 3 45	04	09	0043	07
91.5	MAPLE RD(N)												
91.9	RIVER RD.												
93.1	REG. RD 8 REEDS RD(N) KOHLER RD(S)												
95.6	DECEWSVILLE RD - IN DECEWSVILLE												
98.0	DRYLAKE RD.												
99.2	REG. RD 20 IN NELLES CRNRS												
100.6	REG RD 53 - IN BALMORAL												
102.3	EAST CONCESSION RD 7												
104.2	STONEY CK. (McLENNAN'S CK.)		O							04	09	0042	
104.6	CHEAPSIDE RD - IN ERIE												
108.3	REG RD 18, SANDUSK CREEK CULVERT												
108.4	SANDUSK CK.		O			7.0				04	09	0041	
110.9	CNR (2 TRACKS)												

HWY. 3 DIRECTION. W

DISTANCE (km)	IDENTIFICATION	G. NO	C O D E	D I R	R D W Y	HOR CL. (m)	L A N E	VER CL. (m)	POST LOAD (t)	D I S T	C T Y	S I T E	R E V
112.0	REG RD 55(N) NANTICOKE RD S												
113.8	HWY 6 MAIN ST IN JARVIS ** MAY CONTAIN RESTRICTIONS ** ** CONTACT THE CITY OF JARVIS												01
114.8	WEST CONCESSION RD 7												
116.0	REG RD 70												
116.1	NANTICOKE CK.		O							02	20	0046	
116.8	REG RD 74(N), KIETH RICHARDSON PARKWAY												
117.2	EAST QUARTER LINE RD (S)												
117.6	***** MUNICIPALITY OF HALDIMAN(E) MUNICIP. OF NORFOLK(W)												
118.0	O>MAHONEY RD (N)												
121.6	REG RD 5, COCKSHUTT RD - IN RENTON												
123.3	TWP. CULVERT (BLACK CREEK)		O							02	20	0141	01
124.5	BLUE LINE RD												
126.0	CULVERT RD(N)												
128.7	IRELAND RD (S) IN SIMCOE ** MAY CONTAIN RESTRICTIONS ** ** CONTACT THE CITY OF ** ** SIMCOE **												
129.6	LYNN RIVER ** MAY CONTAIN RESTRICTIONS ** ** CONTACT THE CITY OF ** ** SIMCOE **		O							02	20	0070	

HWY. 3 DIRECTION. W

DISTANCE (km)	IDENTIFICATION	G. NO	C O D E	D I R	R D W Y	HOR CL. (m)	L A N E	VER CL. (m)	POST LOAD (t)	D I S T	C T Y	S I T E	R E V
130.5	HWY 24(N), REG RD 24(S) ** MAY CONTAIN RESTRICTIONS ** ** CONTACT THE CITY OF ** ** SIMCOE **												
130.7	REG RD 34, QUEEN ST ** MAY CONTAIN RESTRICTIONS ** ** CONTACT THE CITY OF ** ** SIMCOE **												
131.0	HUNT ST(N) ** MAY CONTAIN RESTRICTIONS ** ** CONTACT THE CITY OF ** ** SIMCOE **												
131.5	PARK RD(N), CEDAR ST(S) ** MAY CONTAIN RESTRICTIONS ** ** CONTACT THE CITY OF ** ** SIMCOE **												
132.5	LUSCOMBE DR(N), ROB BLAKE WAY(S) ** MAY CONTAIN RESTRICTIONS ** ** CONTACT THE CITY OF ** ** SIMCOE **												
133.6	REG RD 41(S) HILLCREST RD.												
134.2	WINDHAM E QUARTER LINE RD (N)												
134.4	REG RD 10 (S)												
135.7	CHARLOTTVILLE E QUARTER LINE RD (S)												
137.8	REG RD 25 NIXON RD (N)												
139.2	REG RD 11(S)												
141.3	REG RD 10(S), TURKEY POINT RD												
143.0	WINDHAM W QUARTER LINE RD(N)												

HWY. 3 DIRECTION. W

DISTANCE (km)	IDENTIFICATION	G. NO	C O D E	D I R	R D W Y	HOR CL. (m)	L A N E	VER CL. (m)	POST LOAD (t)	D I S T	C T Y	S I T E	R E V
149.0	REG RD 21(S), LYNEDOCH RD IN ATHERTON												
150.1	REG RD 44, FERTILIZER RD												
150.3	SCOTT ST (S)												
151.7	REG RD 46, PINEGROVE RD												
152.0	ALPHA ST (W)												
152.9	BIG CK.		O							02	20	0059	
153.1	TISDALE DR (E) → IN DELHI												
153.3	DALTON RD (W)												
153.4	WILSON AVE(E) - IN DELHI ** MAY CONTAIN RESTRICTIONS ** CONTACT THE REG. MUNICIPALITY ** OF HALDIMAND NORFOLK **												
153.5	CROSIER ST(S) ** MAY CONTAIN RESTRICTIONS ** CONTACT THE REG. MUNICIPALITY ** OF HALDIMAND-NORFOLK **												
153.6	IMPERIAL ST(S) ** MAY CONTAIN RESTRICTIONS ** CONTACT THE REG. MUNICIPALITY ** OF HALDIMAND-NORFOLK **												
153.7	ARGYLE AVE(N) ** MAY CONTAIN RESTRICTIONS ** CONTACT THE REG. MUNICIPALITY ** OF HALDIMAND-NORFOLK **												
153.8	SOVEREEN ST(S) ** MAY CONTAIN RESTRICTIONS ** CONTACT THE REG. MUNICIPALITY ** OF HALDIMAND-NORFOLK **												

HWY. 3 DIRECTION. W

DISTANCE (km)	IDENTIFICATION	G. NO	C O D E	D I R	R D W Y	HOR CL. (m)	L A N E	VER CL. (m)	POST LOAD (t)	D I S T	C T Y	S I T E	R E V
153.9	CONNAUGHT AVE(N) ** MAY CONTAIN RESTRICTIONS ** CONTACT THE REG. MUNICIPALITY ** OF HALDIMAND-NORFOLK **												
154.0	WILLIAM ST(S) ** MAY CONTAIN RESTRICTIONS ** CONTACT THE REG. MUNICIPALITY ** OF HALDIMAND-NORFOLK **												
154.1	LANSDOWNE AVE(N) ** MAY CONTAIN RESTRICTIONS ** CONTACT THE REG. MUNICIPALITY ** OF HALDIMAND-NORFOLK **												
154.2	CHURCH STREET ** MAY CONTAIN RESTRICTIONS ** CONTACT THE REG. MUNICIPALITY ** OF HALDIMAND-NORFOLK **												
154.4	REG RD 37, SWIMMING POOL RD ** MAY CONTAIN RESTRICTIONS ** CONTACT THE REG. MUNICIPALITY ** OF HALDIMAND-NORFOLK **												
154.8	NORWICH RD(N), MILL ST(S) ** MAY CONTAIN RESTRICTIONS ** CONTACT THE REG. MUNICIPALITY ** OF HALDIMAND-NORFOLK **												
155.6	TALBOT RD												
155.7	BIG CK.		O							02	20	0059	
155.9	WESTERN AVE (N)												
156.2	REG RD 59(N) HIGHLAND AVE(S) IN DELHI												
157.1	CHARLES AVE (S)												
158.3	NORTH CK CULVERT		O							02	20	0140	

HWY. 3 DIRECTION. W

DISTANCE (km)	IDENTIFICATION	G. NO	C O D E	D I R	R D W Y	HOR CL. (m)	L A N E	VER CL. (m)	POST LOAD (t)	D I S T	C T Y	S I T E	R E V
159.2	SCHAFFER SIDE RD (N)												
160.5	REG RD 16(S), CHURCH RD (N)												
162.9	FERNLEA SIDE RD.												
163.4	TALBOT ST(N)												
165.5	BYERLAY SIDE RD												
165.7	E JCT HIGHWAY CRS(S)												
166.0	W JCT HIGHWAY CTS(S)												
166.3	REG RD 38. TALBOT ST(S) IN COURTLAND												
167.2	KING ST (S)												
167.5	W JCT REG RD 59(S), REG RD 13(N)												
169.0	PLOWMAN'S LINE												
170.8	GOSHEN RD (S)												
171.1	2ND CONCESSION RD												
171.2	JACKSON SIDE ROAD												
171.3	REG. RD. 51 SIMCOE ST (N)												
172.4	BELL MILL RD.												
173.1	CPR (2 TRACKS)												
174.1	HWY 19(N) REG RD 19 VIENNA RD S IN TILLSONBURG												
174.9	BIG OTTER CRK.		O							02	20	0157	02
175.0	JERRY'S CK. CULVERT		O							02	05	0099	

HWY. 3 DIRECTION. W

DISTANCE (km)	IDENTIFICATION	G. NO	C O D E	D I R	R D W Y	HOR CL. (m)	L A N E	VER CL. (m)	POST LOAD (t)	D I S T	C T Y	S I T E	R E V
175.1	W JOHN POUND RD(N), W JCT RR# 52												
176.2	C N R (2 TRACKS)												
176.8	CLEARVIEW DR(N)												
177.0	***** MUNICIPALITY OF NORFOLK(E) MUNICIP. OF ELGIN(W)												
177.3	BAYHAM DR.												
178.2	GREEN LINE												
180.0	CARSON LINE (S) ELLIOT RD(N)												
181.0	BEST LINE (N)												
181.3	MURRAY RD(S)												
182.7	SOMERS RD.												
184.0	REG RD 44, EDEN LINE - IN NORTH HALL												
185.2	REG. RD 46 CULLODEN RD.												
186.3	OTTERGATE LINE												
187.8	SPRINGER HILL RD - IN SPRINGER'S HILL												
189.1	REG. RD 38 HERITAGE LINE												
190.6	CARTER RD - IN SEVILLE												
192.7	WALKERS RD												
193.2	ROD RD (N)												
194.5	REG RD 40 SPRINGFIELD RD IN SUMMERS CRNRS												



HWY. 3 DIRECTION. W

DISTANCE (km)	IDENTIFICATION	G. NO	C O D E	D I R	R D W Y	HOR CL. (m)	L A N E	VER CL. (m)	POST LOAD (t)	D I S T	C T Y	S I T E	R E V
196.6	HACIENDA RD												
197.0	ELK ST - IN AYLME ** MAY CONTAIN RESTRICTIONS ** ** CONTACT THE REGIONAL ** ** MUNICIPALITY OF ELGIN **												
197.3	VICTORIA ST ** MAY CONTAIN RESTRICTIONS ** ** CONTACT THE REGIONAL ** ** MUNICIPALITY OF ELGIN **												
197.6	ELGIN ST ** MAY CONTAIN RESTRICTIONS ** ** CONTACT THE REGIONAL ** ** MUNICIPALITY OF ELGIN **												
197.9	QUEEN ST ** MAY CONTAIN RESTRICTIONS ** ** CONTACT THE REGIONAL ** ** MUNICIPALITY OF ELGIN **												
198.8	REG RD 73, JOHN ST IN AYLME ** MAY CONTAIN RESTRICTIONS ** ** CONTACT THE REGIONAL ** ** MUNICIPALITY OF ELGIN **												
199.0	ELM ST(N) ** MAY CONTAIN RESTRICTIONS ** ** CONTACT THE REGIONAL ** ** MUNICIPALITY OF ELGIN **												
199.2	RUTHERFORD AVE(S) ** MAY CONTAIN RESTRICTIONS ** ** CONTACT THE REGIONAL ** ** MUNICIPALITY OF ELGIN **												
199.3	PARK ST(S) ** MAY CONTAIN RESTRICTIONS ** ** CONTACT THE REGIONAL ** ** MUNICIPALITY OF ELGIN **												

HWY. 3 DIRECTION. W

DISTANCE (km)	IDENTIFICATION	G. NO	C O D E	D I R	R D W Y	HOR CL. (m)	L A N E	VER CL. (m)	POST LOAD (t)	D I S T	C T Y	S I T E	R E V
199.6	CAVERLY RD(S) ** MAY CONTAIN RESTRICTIONS ** ** CONTACT THE REGIONAL ** ** MUNICIPALITY OF ELGIN **												
200.7	ROGERS RD												
201.3	E JCT TEMPERANCE LINE(S)												
201.8	W JCT TEMPERANCE LINE(S)												
202.0	NORTON ST (N)												
202.7	REG RD 35 SPRINGWATER RD IN ORWELL												
203.9	WILLIAM ST (N)												
204.2	CATFISH CK.		O							02	05	0097	
204.3	PENHALE RD												
205.8	CATFISH CK. (W BRANCH)		O							02	05	0096	
206.0	CATFISH CK.		O							02	05	0068	
206.9	POWERS RD(S) NEW SARUM LINE(N)												
207.2	REG RD 74, BELMONT RD(N) - IN NEW SARUM												
208.3	REG RD 36 QUAKER RD												
208.6	BAILEY DRAIN CULVERT		O							02	05	0371	
209.1	TOWER RD(N)												
210.4	YARMOUTH CENTRE RD YARMTH CTR.												
210.8	REG RD 28. E JCT CENTENNIAL N												

HWY. 3 DIRECTION. W

DISTANCE (km)	IDENTIFICATION	G. NO	C O D E	D I R	R D W Y	HOR CL. (m)	L A N E	VER CL. (m)	POST LOAD (t)	D I S T	C T Y	S I T E	R E V
210.9	PENN CENTRAL RAILWAY (2 TRACKS)												
211.0	FORMET DR												
211.1	CANADIAN NATIONAL RAILWAY (2 TRACKS)												
212.3	EDWARD ST(W) IN ST. THOMAS												
213.0	W JCT CENTENNIAL RD												
214.6	C.P.R. SUBWAY	01	U	E	W		1 1	4.6 4.6		02	05	0221	01
214.7	BURWELL ROAD	01	U	E	W		1 1	4.7 4.7		02	05	0220	01
215.8	FIRST AVE.	10	U	E	W		1 1	5.5 5.2		02	05	0219	01
216.5	BALACLAVA STREET	01	U	E	W		1 1	4.5 4.6		02	05	0218	01
217.0	C.N.R. SUBWAY	01	U	E	W		1 1	7.2 7.4		02	05	0217	01
217.3	KETTLE CREEK	01	O							02	05	0216	01
217.6	REG RD 25, WELLINGTON RD												
219.4	FORD RD(S), RON MCNEIL LINE(N), REG RD 52												
220.3	CNR (2 TRACKS)												
221.4	JCT HWY 4(N), REG RD 4 SUNSET RD(S),REG RD 3(W)												
223.3	DODD'S CK. ** CONTAINS RESTRICTIONS ** * CONTACT THE COUNTY OF ELGIN		O							01	05	0196	01

HWY. 3 DIRECTION. W

DISTANCE (km)	IDENTIFICATION	G. NO	C O D E	D I R	R D W Y	HOR CL. (m)	L A N E	VER CL. (m)	POST LOAD (t)	D I S T	C T Y	S I T E	R E V
225.8	PAYNES MILLS ** MAY CONTAIN RESTRICTIONS ** * CONTACT THE COUNTY OF ELGIN		O							01	05	0061	01
228.4	C.N.R. ** MAY CONTAIN RESTRICTIONS ** * CONTACT THE COUNTY OF ELGIN												
230.0	REG RD 119 - IN FROME ** MAY CONTAIN RESTRICTIONS ** * CONTACT THE COUNTY OF ELGIN												
232.0	P.C.R. (2 TRACKS) ** MAY CONTAIN RESTRICTIONS ** * CONTACT THE COUNTY OF ELGIN												
232.3	C. & O. RLWY. ** MAY CONTAIN RESTRICTIONS ** * CONTACT THE COUNTY OF ELGIN												
233.4	REG RD 20 - IN SHEDDEN ** MAY CONTAIN RESTRICTIONS ** * CONTACT THE COUNTY OF ELGIN												
239.8	REG RD 14 - IN IONA ** MAY CONTAIN RESTRICTIONS ** * CONTACT THE COUNTY OF ELGIN												
243.7	REG RD 8 - IN WALLACE TOWN ** MAY CONTAIN RESTRICTIONS ** * CONTACT THE COUNTY OF ELGIN												
259.6	REG RD 76 - IN EAGLE ** MAY CONTAIN RESTRICTIONS ** * CONTACT THE COUNTY OF ELGIN												
263.4	REG RD 103 - IN NEW GLASGOW ** MAY CONTAIN RESTRICTIONS ** ** CONTACT THE COUNTY OF ** ** ELGIN **												

HWY. 3 DIRECTION. W

DISTANCE (km)	IDENTIFICATION	G. NO	C O D E	D I R	R D W Y	HOR CL. (m)	L A N E	VER CL. (m)	POST LOAD (t)	D I S T	C T Y	S I T E	R E V
270.0	***** MUNICIPALITY OF ELGIN(E) MUN. OF CHATHAM-KENT(W)												
270.8	REG RD 121 - IN CLEARVILLE ** MAY CONTAIN RESTRICTIONS ** ** CONTACT THE COUNTY OF ** ** KENT **												
278.3	PALMYRA ** MAY CONTAIN RESTRICTIONS ** ** CONTACT THE COUNTY OF KENT												
290.0	REG RD 17 - IN MORPETH ** MAY CONTAIN RESTRICTIONS ** ** CONTACT THE COUNTY OF KENT												
294.5	REG RD 15 - IN EATONVILLE ** MAY CONTAIN RESTRICTIONS ** ** CONTACT THE COUNTY OF KENT												
302.9	REG. RD. 11 COMMUNICATION RD. ** MAY CONTAIN RESTRICTIONS ** ** CONTACT THE COUNTY OF KENT												
312.8	REG. RD. 10 CEDAR SPRINGS ** MAY CONTAIN RESTRICTIONS ** ** CONTACT THE COUNTY OF KENT												
320.0	REG RD 6 - IN OUVRY ** MAY CONTAIN RESTRICTIONS ** ** CONTACT THE COUNTY OF ** ** KENT **												
325.8	REG RD 14 - IN PORT ALMA ** MAY CONTAIN RESTRICTIONS ** ** CONTACT THE COUNTY OF KENT												
334.0	REG RD 1 - IN WHEATLEY ** MAY CONTAIN RESTRICTIONS ** ** CONTACT THE COUNTY OF ** ** KENT **												

HWY. 3 DIRECTION. W

DISTANCE (km)	IDENTIFICATION	G. NO	C O D E	D I R	R D W Y	HOR CL. (m)	L A N E	VER CL. (m)	POST LOAD (t)	D I S T	C T Y	S I T E	R E V
336.4	CULVERT ** MAY CONTAIN RESTRICTIONS ** ** CONTACT THE COUNTY OF KENT		O							01	13	0294	
350.0	***** MUNICIPALITY OF CHATHAM-KENT(E) MUNICIPALITY OF ESSEX(W)												
361.6	E JCT REG RD 34(N) ** MAY CONTAIN RESTRICTIONS ** ** CONTACT THE COUNTY OF ESSEX												
368.1	HWY 77(N), ERIE ST(S) - IN LEAMINGTON												
368.8	CNR												
369.8	MORSE RD												
371.8	REG RD 31, ALBUNA TOWNLIN(E), COOK RD(S)												
374.1	REG RD 34 - TO OLINDA												
375.9	GRAHAM SIDE RD												
377.4	REG RD 18												
378.2	UPCOTT SIDEROAD												
380.0	INAMN SD RD(N) S TALBOT RD(S)												
380.7	REG RD 29 DIVISION RD												
383.7	REG RD 27 COTTOM SIDEROAD												
385.2	MARSH RD(N) GOSFIELD N CON 8(S)												
387.4	CON RD 9(S) CAMERON RD(N)												
389.9	REG RD 23 ARNER TOWNLIN RD												

HWY. 3 DIRECTION. W

DISTANCE (km)	IDENTIFICATION	G. NO	C O D E	D I R	R D W Y	HOR CL. (m)	L A N E	VER CL. (m)	POST LOAD (t)	D I S T	C T Y	S I T E	R E V
391.6	VICTORIA AVE, N. MALDEN RD (S)												
392.3	N. MALDEN RD (N)												
393.7	REG RD 8, MAIDSTONE AVE												
394.8	ELLIS SIDE RD												
396.8	REG RD 19 MANNING RD												
398.7	MAIDEN RD												
399.6	W JCT REG RD 34 TALBOT RD(N)												
401.9	SEXTON SIDE RD												
404.4	E JCT OLDCASTLE RD												
404.5	W JCT OLDCASTLE RD												
405.3	REG RD 11, WALKER RD												
406.0	OUTER DRIVE												
406.8	HWY 401	16	O							01	06	0067	01
407.7	REG RD 9 HOWARD AVE												
407.9	OVERHEAD SIGN STR. #3			U	E		1	4.7		01	06		03
				E			2	4.7					
408.0	GROSVENOR RD(S)												
408.2	SURRAY RD(S)												
408.5	MONTGOMERY DR (S)												
409.2	COUSINEAU RD												
409.7	GERAEDTS DR(N)												
410.7	ANASTASIA ST(S)												

HWY. 3 DIRECTION. W

DISTANCE (km)	IDENTIFICATION	G. NO	C O D E	D I R E C T I O N	R D W I D T H (m)	HOR CL. (m)	L A N E (m)	VER CL. (m)	POST LOAD (t)	D I S T	C T Y	S I T E	R E V
410.9	REG RD 7 HURON CHURCH LINE(S)												
411.3	TODD LANE(S), CABANA RD(N) WINDSOR S LIMITS												
412.1	GRAND MARAIS DRAIN (CONN LINK)			O						01	06	0254	02
413.6	E.C. ROW EXPWY EXPWY.	12	U	E E E E W W W W			A 1 2 3 A 1 2 3	5.4 5.3 5.3 5.2 5.4 5.4 5.4 5.3		01	006	0283	04
414.2	***** MUNICIPALITY OF ESSEX(E) *****												
414.6	TECUMSEH BLVD. ** MAY CONTAIN RESTRICTIONS ** ** CONTACT THE COUNTY OF ESSEX												01
415.7	ESSEX TERMINAL RAILWAY ** MAY CONTAIN RESTRICTIONS ** ** CONTACT THE COUNTY OF ESSEX												01
417.2	OVERHEAD SIGN BR. APPR. ** CONTAINS RESTRICTIONS ** ** CONTACT THE COUNTY OF ESSEX			U	W W		1 2			01	06		03
417.6	APPROACH TO AMBASSADOR BRIDGE ** CONTAINS RESTRICTIONS ** ** CONTACT THE COUNTY OF ESSEX			O	E W		1 1			01	06	0245	
417.8	UNIVERSITY AVE. ** MAY CONTAIN RESTRICTIONS ** ** CONTACT THE COUNTY OF ESSEX												01



HWY. 3 DIRECTION. W

DISTANCE (km)	IDENTIFICATION	G. NO	C O D E	D I R	R D W Y	HOR CL. (m)	L A N E	VER CL. (m)	POST LOAD (t)	D I S T	C T Y	S I T E	R E V
418.0	SANDWICH ST. AT RIVERSIDE DR. ** MAY CONTAIN RESTRICTIONS ** ** CONTACT THE COUNTY OF ESSEX												

HWY. 4 DIRECTION. N

DISTANCE (km)	IDENTIFICATION	G. NO	C O D E	D I R	R D W Y	HOR CL. (m)	L A N E	VER CL. (m)	POST LOAD (t)	D I S T	C T Y	S I T E	R E V
0.0	PORT STANLEY ** MAY CONTAIN RESTRICTIONS ** ** CONTACT THE COUNTY OF ELGIN												
0.7	KETTLE CK. (LIFT BRIDGE) ** MAY CONTAIN RESTRICTIONS ** ** CONTACT THE COUNTY OF ELGIN		O							02	05	0136	
6.3	UNION ** MAY CONTAIN RESTRICTIONS ** ** CONTACT THE COUNTY OF ELGIN												
11.9	C.N.R. ** MAY CONTAIN RESTRICTIONS ** ** CONTACT THE COUNTY OF ELGIN												
14.3	KETTLE CK. ** MAY CONTAIN RESTRICTIONS ** ** CONTACT THE COUNTY OF ELGIN		O							02	05	0066	
14.6	KETTLE CK. ** MAY CONTAIN RESTRICTIONS ** ** CONTACT THE COUNTY OF ELGIN		O							02	05	0065	
15.0	M.C.R. VIADUCT ** CONTAINS RESTRICTIONS ** ** CONTACT THE COUNTY OF ELGIN	01		U N S			1 1			02	05	0064	02
15.3	KETTLE CK. ST. THOMAS N. LMTS. ** MAY CONTAIN RESTRICTIONS ** ** CONTACT THE COUNTY OF ELGIN		O							02	05	0063	
15.6	JCT. CTY. RD. 25(WELLINGTON RD) AND CTY. RD. 4 (TALBOT HILL) ** MAY CONTAIN RESTRICTIONS ** ** CONTACT THE COUNTY OF ** ** ELGIN **												01
15.9	DODDS CK. ** MAY CONTAIN RESTRICTIONS ** ** CONTACT THE COUNTY OF ELGIN		O							02	05	0062	

HWY. 4 DIRECTION. N

DISTANCE (km)	IDENTIFICATION	G. NO	C O D E	D I R	R D W Y	HOR CL. (m)	L A N E	VER CL. (m)	POST LOAD (t)	D I S T	C T Y	S I T E	R E V
17.9	C.N.R. ** MAY CONTAIN RESTRICTIONS ** ** CONTACT THE COUNTY OF ELGIN												
18.0	***** MUNICIPALITY OF ELGIN(N)												
19.5	HWY 3 - TALBOTVILLE ROYAL												01
20.3	LONGHURST LINE(W)												
21.5	REG. RD. 11 - CLINTON LINE												
22.0	***** MUNICIPALITY OF ELGIN(S) MUNICIP. OF MIDDLESEX(N)												
22.9	DODDS CK.		O							02	05	0004	
23.1	REG RD 18(W).SOUTHMNSTR BRN RD												
24.1	ORR DRIVE												
24.3	TOWNSHIP LINE RD 53												
24.6	TEMPO RD(E).BRTWSTLE LNE(W)												
25.4	JCT. HWY. 401	14	O							02	19	0405	
25.6	REG. RD. 35 LITTLEWOOD DR. ** MAY CONTAIN RESTRICTIONS ** ** CONTACT THE REGIONAL ** ** MUNICIPALITY OF MIDDLESEX**												
29.9	JCT. HWY. 402 ** MAY CONTAIN RESTRICTIONS ** ** CONTACT THE REGIONAL **		O							02	19	0544	03
30.7	DINGMAN'S CK.		O							02	19	0341	

HWY. 4 DIRECTION. N

DISTANCE (km)	IDENTIFICATION	G. NO	C O D E	D I R	R D W Y	HOR CL. (m)	L A N E	VER CL. (m)	POST LOAD (t)	D I S T	C T Y	S I T E	R E V
32.2	W JCT. REG. RD. 2 REG. RD. 40 LONGWOODS RD. IN LAMBETH ** MAY CONTAIN RESTRICTIONS ** ** CONTACT THE REGIONAL ** ** MUNICIPALITY OF MIDDLESEX**												
35.1	E JCT REG RD 52(N), WNDRLND RD ** MAY CONTAIN RESTRICTIONS ** ** CONTACT THE REGIONAL ** ** MUNICIPALITY OF MIDDLESEX**												
36.7	REG RD 26, SOUTHDALE RD ** MAY CONTAIN RESTRICTIONS ** ** CONTACT THE REGIONAL ** ** MUNICIPALITY OF MIDDLESEX**												
38.9	COMMISSIONERS RD. ** MAY CONTAIN RESTRICTIONS ** ** CONTACT THE REGIONAL ** ** MUNICIPALITY OF MIDDLESEX**												
42.7	E. JCT. REG. RD. 2 YORK ST ** MAY CONTAIN RESTRICTIONS ** ** CONTACT THE REGIONAL ** ** MUNICIPALITY OF MIDDLESEX**												
48.7	REG. 22 FANSHAWE PARK RD. LONDON N. LIMITS ** MAY CONTAIN RESTRICTIONS ** ** CONTACT THE REGIONAL ** ** MUNICIPALITY OF MIDDLESEX**												
49.6	CROYDON DR(W)												
50.3	ST JOHNS DR(E)												
51.4	ELIGIN ST(E)												
51.6	MEDWAY CK. (ST. JOHN'S BRIDGE)		O							02	19	0162	
52.9	EIGHT MILE RD												

HWY. 4 DIRECTION. N

DISTANCE (km)	IDENTIFICATION	G. NO	C O D E	D I R	R D W Y	HOR CL. (m)	L A N E	VER CL. (m)	POST LOAD (t)	D I S T	C T Y	S I T E	R E V
54.4	NINE MILE RD												
56.1	TEN MILE RD												
57.1	REG. RD. 16 ILDERTON RD.												
58.1	MEDWAY CK.		O							02	19	0161	
58.2	TWELVE MILE RD												
59.1	THIRTEEN MILE RD - IN BIRR												
59.2	BIRR CK.		O							02	19	0160	
59.5	FOURTEEN MILE RD												
60.2	FIFTEEN MILE RD												
62.6	SIXTEEN MILE RD												
64.3	JCT HWY 7(E),REG RD 7,ELGINFIELD RD(W)-IN ELGINFIELD												
65.9	ROMAN LINE												
68.3	REG. RD. 47 - IN LUCAN ** MAY CONTAIN RESTRICTIONS ** ** CONTACT THE REGIONAL ** ** MUNICIPALITY OF MIDDLESEX**												
69.6	CNR, REG RD 13 ** MAY CONTAIN RESTRICTIONS ** ** CONTACT THE REGIONAL ** ** MUNICIPALITY OF MIDDLESEX**												
72.1	AUSABLE RIVER, COURSEY LINE RD		O							02	19	0069	
72.4	ST. JAMES DR(E)												
72.9	CLANDEBOYNE RD (W) IN CLANDEBOYNE												

HWY. 4 DIRECTION. N

DISTANCE (km)	IDENTIFICATION	G. NO	C O D E	D I R	R D W Y	HOR CL. (m)	L A N E	VER CL. (m)	POST LOAD (t)	D I S T	C T Y	S I T E	R E V
73.6	JAMES ST (E)												
73.9	REG RD 20 - DENFIELD RD												
74.1	REG. RD. 24 MCGILLIVRAY DR.												
74.8	MOORESVILLE DR IN MOORESVILLE												
76.8	ADARE DR												
77.0	TASK DRIVE (W)												
77.8	REG. RD. 5 MT.CARMEL DR.												
79.1	ELGIN ST. (W)												
83.6	WHALEN LINE(E), HURON PARK RD(W) IN HURON PARK												
84.0	***** MUNICIPALITY OF MIDDLESEX(S) MUNICIPALITY OF HURON(N)												
84.3	TASKO RD (W)												
85.1	REG RD 10, CREDITON RD												
85.9	REG RD 6, KIRKTON RD												
86.3	REG. RD. 83 THAMES RD. ** MAY CONTAIN RESTRICTIONS ** ** CONTACT THE REGIONAL ** ** MUNICIPALITY OF HURON **												
87.1	MACDONALD RD.												
88.9	HURONDALE RD												
90.8	ROGERVILLE RD												
91.4	AUSABLE RIVER		O							03	12	0246	

HWY. 4 DIRECTION. N

DISTANCE (km)	IDENTIFICATION	G. NO	C O D E	D I R	R D W Y	HOR CL. (m)	L A N E	VER CL. (m)	POST LOAD (t)	D I S T	C T Y	S I T E	R E V
92.7	RICHMOND ST S (W)												
99.6	REG. RD. 84 ZURICH RD. (W) HENSALL RD. (E)												
99.9	QUEEN ST												
100.3	RICHMOND ST(N)												
101.0	MILL ST(W)												
101.7	WALNUT RD.												
103.6	BAYFIELD RIVER		O							03	12	0232	01
103.9	REG RD 12, KIPPEN RD-IN KIPPEN												
106.2	STAFFA RD.												
108.3	CENTENNIAL RD.												
109.7	CHURCH ST(E)												
109.8	BRUCE ST(E) JOHN ST(W)												
111.4	QUEEN ST(W)												
112.2	ROMAN RD.												
114.1	SHORT HORN RD.												
116.7	VANASTRA RD.												
118.2	HURONVIEW RD.												
119.2	BAYFIELD R. AT CLINTON S. LMTS.		O							03	12	0195	
119.9	***** MUNICIPALITY OF HURON(S)												

HWY. 4 DIRECTION. N

DISTANCE (km)	IDENTIFICATION	G. NO	C O D E	D I R	R D W Y	HOR CL. (m)	L A N E	VER CL. (m)	POST LOAD (t)	D I S T	C T Y	S I T E	R E V
120.5	JCT HWY 8 ** MAY CONTAIN RESTRICTIONS ** ** CONTACT THE REGIONAL ** ** MUNICIPALITY OF HURON **												

DATE MAY 13, 2014



HWY. 5 DIRECTION. W

DISTANCE (km)	IDENTIFICATION	G. NO	C O D E	D I R	R D W Y	HOR CL. (m)	L A N E	VER CL. (m)	POST LOAD (t)	D I S T	C T Y	S I T E	R E V
0.0	JCT. YONGE AND BLOOR STS. ** MAY CONTAIN RESTRICTIONS ** CONTACT THE REG. MUNICIPALITY ** OF METRO TORONTO **												
5.0	REG RD 21, SPADINA AVE ** CONTAINS RESTRICTIONS ** CONTACT THE REG. MUNICIPALITY ** OF METRO TORONTO **	01	U	W			1 2 1 2			06	37	0254	02
5.2	REG RD 19, BATHURST ST ** CONTAINS RESTRICTIONS ** CONTACT THE REG. MUNICIPALITY ** OF METRO TORONTO **	01	U	W			1 2 1 2			06	37	0253	03
8.9	REG RD 15, DUFFERIN ST ** MAY CONTAIN RESTRICTIONS ** CONTACT THE REG. MUNICIPALITY ** OF METRO TORONTO **			O						06	37	0252	
10.9	REG RD 13, KEELE ST ** MAY CONTAIN RESTRICTIONS ** CONTACT THE REG. MUNICIPALITY ** OF METRO TORONTO **			O						06	37	0251	
11.8	REG RD 63, ISLINGTON AVE ** CONTAINS RESTRICTIONS ** CONTACT THE REG. MUNICIPALITY ** OF METRO TORONTO **	01	U	W			1 2 1 2			06	37	0250	03
14.7	JCT. HWY. 427 (SEE I 4) ** MAY CONTAIN RESTRICTIONS ** CONTACT THE REG. MUNICIPALITY ** OF METRO TORONTO **												
15.3	REG RD 4, DIXIE RD ** MAY CONTAIN RESTRICTIONS ** CONTACT THE REG. MUNICIPALITY ** OF MISSISSAUGA **			O						06	24	0187	

HWY. 5 DIRECTION. W

DISTANCE (km)	IDENTIFICATION	G. NO	C O D E	D I R	R D W Y	HOR CL. (m)	L A N E	VER CL. (m)	POST LOAD (t)	D I S T	C T Y	S I T E	R E V
20.3	REG RD 17, CAWTHRA ST ** MAY CONTAIN RESTRICTIONS ** CONTACT THE REG. MUNICIPALITY ** OF MISSISSAUGA **		O							06	24	0186	
22.0	REG. RD. 10 (FORMERLY HWY 10) ** MAY CONTAIN RESTRICTIONS ** CONTACT THE REG. MUNICIPALITY ** OF MISSISSAUGA **												
26.7	CARMEL HEIGHTS RD ** MAY CONTAIN RESTRICTIONS ** CONTACT THE REG. MUNICIPALITY ** OF MISSISSAUGA **												
27.2	REG RD 1, ERIN MILLS PKWY ** MAY CONTAIN RESTRICTIONS ** CONTACT THE REG. MUNICIPALITY ** OF MISSISSAUGA **		O							06	24	0171	01
27.4	DUNWIN DR(N) ** MAY CONTAIN RESTRICTIONS ** CONTACT THE REG. MUNICIPALITY ** OF MISSISSAUGA **		O							06	24	0218	01
28.2	WOODCHESTER DR ** MAY CONTAIN RESTRICTIONS ** CONTACT THE REG. MUNICIPALITY ** OF MISSISSAUGA **												
29.0	WINSTON CHURCHILL BLVD. ** MAY CONTAIN RESTRICTIONS ** CONTACT THE REG. MUNICIPALITY ** OF MISSISSAUGA **												
31.1	RIDGEWAY DR(N) ** MAY CONTAIN RESTRICTIONS ** CONTACT THE REG. MUNICIPALITY ** OF MISSISSAUGA **												
32.3	JCT. HWY. 403		O							04	10	0281	01

HWY. 5 DIRECTION. W

DISTANCE (km)	IDENTIFICATION	G. NO	C O D E	D I R	R D W Y	HOR CL. (m)	L A N E	VER CL. (m)	POST LOAD (t)	D I S T	C T Y	S I T E	R E V
39.8	SIXTEEN MILE CK. ** MAY CONTAIN RESTRICTIONS ** ** CONTACT THE REGIONAL ** ** MUNICIPALITY OF HALTON **		O							04	10	0119	
43.0	REG. RD. 25 (FORMERLY HWY 25) ** MAY CONTAIN RESTRICTIONS ** ** CONTACT THE REGIONAL ** ** MUNICIPALITY OF HALTON **												
45.4	REG RD 22, TREMAINE RD(N) ** MAY CONTAIN RESTRICTIONS ** ** CONTACT THE REGIONAL ** ** MUNICIPALITY OF HALTON **												
46.4	TWELVE MILE (BRONTE) CK. ** MAY CONTAIN RESTRICTIONS ** ** CONTACT THE REGIONAL ** ** MUNICIPALITY OF HALTON **		O							04	10	0111	01
47.0	C.N.R. ** MAY CONTAIN RESTRICTIONS ** ** CONTACT THE REGIONAL ** ** MUNICIPALITY OF HALTON **		O							04	10	0175	
50.5	WALKERS LINE ** MAY CONTAIN RESTRICTIONS ** ** CONTACT THE REGIONAL ** ** MUNICIPALITY OF HALTON **		O							04	10	0281	01
51.5	GUELPH LINE ** MAY CONTAIN RESTRICTIONS ** ** CONTACT THE REGIONAL ** ** MUNICIPALITY OF HALTON **												
58.1	C.P.R. AND GRINDSTONE CK.		O							04	36	0019	
59.0	***** MUNICIPALITY OF HALTON(E) MUN. OF THE CITY OF HAMILTON(W)												
59.4	JCT HWY 6 IN CLAPPISON'S CORNERS												

HWY. 5 DIRECTION. W

DISTANCE (km)	IDENTIFICATION	G. NO	C O D E	D I R	R D W Y	HOR CL. (m)	L A N E	VER CL. (m)	POST LOAD (t)	D I S T	C T Y	S I T E	R E V
60.3	SOUTH DR(S), TOWNSHIP RD 25												
60.8	ALGONQUIN RD(S), TWNSHIP RD 23												
61.2	ROCK CHAPEL RD(S),TWNSHIP RD 21												
63.0	REG RD 505, MILLGROVE RD(N)												
63.2	REG RD 505, SYDENHAM RD(S)												
64.6	MAZZA AVE, TWP LINE RD 15												
66.4	OFIELD RD(N), TOWNSHIP RD 13-14												
66.5	OFIELD RD(S), TOWNSHIP RD 12-13												
67.0	MOXLEY RD,TOWNSHIP RD 9												
68.1	REG. RD. 504 BROCK RD.												
68.2	E JCT COLLINSON RD(N)												
68.3	MIDDLE COLLINSON RD(N)												
68.4	W JCT COLLINSON RD(N)												
68.5	FLAMBORO DOWNS RD												
68.6	MIDDLETOWN RD.												
72.7	SPENCER CK.		O							04	36	0081	
73.9	JCT. HWY 8 IN PETER'S CORNERS												
74.0	***** MUN. OF THE CITY OF HAMILTON(W)												

HWY. 6 DIRECTION. N

DISTANCE (km)	IDENTIFICATION	G. NO	C O D E	D I R	R D W Y	HOR CL. (m)	L A N E	VER CL. (m)	POST LOAD (t)	D I S T	C T Y	S I T E	R E V
0.0	BLUE LINE RD ** MAY CONTAIN RESTRICTIONS ** ** CONTACT THE MUNICIPALITY ** ** OF HALDIMAND-NORFOLK **												
5.6	ST. ANDREWS ST ** MAY CONTAIN RESTRICTIONS ** ** CONTACT THE MUNICIPALITY ** ** OF HALDIMAND-NORFOLK **												
6.0	***** MUNICIPALITY OF NORFOLK(N)												
8.1	LYNN R. LIFT BRIDGE PORT DOVER		O							02	20	0080	
8.2	GRAND ST												
8.3	JOHN ST												
9.2	CLAYTON ST												
10.6	ERIE ST												
10.7	SCOTT ST												
10.9	DONJON BLVD												
11.0	SOMERSET DR(S)												
11.1	WOODHOUSE AVE												
11.9	MARDON AVE												
12.8	LAKEVIEW AVE												
13.0	CONCESSION RD 1												
13.2	EAST QUARTER LINE RD.												
13.3	***** MUNICIPALITY OF NORFOLK(S) MUNICIP. OF HALDIMAN(N)												

HWY. 6 DIRECTION. N

DISTANCE (km)	IDENTIFICATION	G. NO	C O D E	D I R	R D W Y	HOR CL. (m)	L A N E	VER CL. (m)	POST LOAD (t)	D I S T	C T Y	S I T E	R E V
14.3	REG. RD. 3												
16.0	LYNN VALLEY RD.												
17.2	CONCESSION RD 5												
18.8	REG. RD. 70 - IN VARENCY												
19.5	NANTICOKE CK.		O			7.3				02	09	0025	
20.2	6TH CONCESSION RD.												
23.5	REG RD 3, TALBOT ST - IN JARVIS ** MAY CONTAIN RESTRICTIONS ** CONTACT THE REG. MUNICIPALITY ** OF HALDIMAND-NORFOLK **												
25.1	JCT. REG. RD. 69												
26.7	REG RD 55, SPRINGVALE RD(W), NANTICOKE RD(E)												
26.9	NINTH LINE RD												
27.5	CRANSTON RD (E)												
28.7	SANDUSK CK. IN GARNETT		O							04	09	0024	
29.1	TENTH LINE RD.												
29.8	CNR (2 TRACKS)												
33.0	ARMY CAMP RD												
34.9	REG. RD 18 SANDUSK RD.												
35.3	REG. RD. 9 PARKVIEW RD NW)												

HWY. 6 DIRECTION. N

DISTANCE (km)	IDENTIFICATION	G. NO	C O D E	D I R	R D W Y	HOR CL. (m)	L A N E	VER CL. (m)	POST LOAD (t)	D I S T	C T Y	S I T E	R E V
35.8	REG RD 20, KING ST - IN HAGERSVILLE ** MAY CONTAIN RESTRICTIONS ** ** CONTACT THE MUNICIPALITY ** ** OF HALDIMAND-NORFOLK **												
36.2	CNR (2 TRACKS)												
36.8	FIRST LINE RD												
37.1	SECOND LINE RD.												
39.1	THIRD LINE RD(S)												
40.7	BOSTON CK.		O							04	09	0015	
41.4	REG RD 29, FOURTH LINE RD (E) - IN WILLOW GROVE												
43.5	FIFTH LINE RD.												
44.1	MCKENZIE CK.		O							04	09	0016	
45.1	S JCT ARGYLE ST (S)												
46.1	CNR	01	U	N	S		1	4.9		04	09	0128	01
							1	4.7					
46.4	6TH LINE RD - CALEDONIA S LMTS	01	U	N	S		1	4.7		04	09	0129	03
							1	4.9					
48.0	STERLING STREET	01	U	N	S		1	4.6		04	09	0132	01
							1	4.6					
49.5	CNR SUBWAY		O							04	09	0131	
50.2	DOMTAR ROAD	01	O							04	09	0133	01
50.7	SENECA GREENS RD - IN CALEDONIA NORTH LIMITS												
51.1	GLENDALE DR(S)												

HWY. 6 DIRECTION. N

DISTANCE (km)	IDENTIFICATION	G. NO	C O D E	D I R	R W Y	HOR CL. (m)	L A N E	VER CL. (m)	POST LOAD (t)	D I S T	C T Y	S I T E	R E V
52.0	H JCT ARGLE ST N(S), REG RD 66												
52.9	BLACK CREEK BRIDGE		O							04	09	0001	
53.0	*****= MUNICIPALITY OF HALDIMAN(S) MUNICIP. OF HAMILTON(N)												
53.8	LEEMING RD, TOWNSHIP RD 7-8												
55.2	CHIPPAWA CK CULVERT, TWP RD 6-7, GLANBROOK TWP RD		O							04	36	0128	
56.1	JCT HWY 7273												
57.9	WHITE CHURCH RD U'PASS IN MT. HOPE	01	U	N	S		1 1	5.1 5.1		04	36	0494	02
58.2	JCT HWY 7274, AIRPORT RD												
58.8	GLANCASTER RD U'PASS	01	U	N	S		1 1	5.2 5.2		04	36	0495	02
59.7	BUTTER RD U'PASS	01	U	N	S		1 1	5.4 5.4		04	36	0496	02
60.3	BOOK RD												
61.1	W JCT HWY 403,GARNER RD O'PASS IN NORTH GLANFORD												
61.7	TALBOT LANE (W)												
62.1	SOUTHCOTE RD U'PASS		U							04	36	0098	
62.4	GOLF LINKS RD		U							04	36	0097	
62.6	LINC. AX. PKWY, ROUSSEAU ST												
62.7	HAMILTON/ANCASTER LIMITS												
62.9	TGH &BR SUBWAY		O							04	36	0048	



HWY. 6 DIRECTION. N

DISTANCE (km)	IDENTIFICATION	G. NO	C O D E	D I R	R D W Y	HOR CL. (m)	L A N E	VER CL. (m)	POST LOAD (t)	D I S T	C T Y	S I T E	R E V
63.1	ALDERLEA AVE (E)		U							04	36	0047	
63.4	MAIN ST		U							04	36	0046	
64.2	HAMILTON CK CULVERT		O							04	36	0145	
68.4	LONGWOOD RD		O							04	36	0045	
69.0	MACKLIN ST		O							04	36	0038	
70.5	DESJARDIN CANAL BR		O							04	36	0036	
76.4	YORK BLVD												
76.5	GUELPH RD O'PASS		O							04	36	0033	
76.6	CPR SUBWAY		U							04	36	0032	
76.7	CNR SUBWAY		U							04	36	0031	
76.8	E JCT HWY 403, HWY 6 NB U/P, UNDER HWY 6 SB (SEE I 19)		U							04	36	0029	
77.5	PLAINS RD(E) NORTHCLIFFE AVE(W) IN DUNDAS												
77.9	C.P.R.		O							04	36	0020	
78.0	YORK RD U'PASS (REG RD 544)		U	S S N N			1 2 1 2	5.0 5.0 5.0 5.0		04	36	0517	01
78.5	BRUCE TRAIL PEDESTRIAN CULVERT		O	N						04	36	0515	01
79.5	JCT. HWY. 5 CLAPPISON'S CORS.												
79.7	GOLFLAND(E), TOWNSHIP RD 4												
79.8	GARWOOD AVE(W)												
80.1	WOODWORTH AVE(W), TWNSHP RD 3												

HWY. 6 DIRECTION. N

DISTANCE (km)	IDENTIFICATION	G. NO	C O D E	D I R	R D W Y	HOR CL. (m)	L A N E	VER CL. (m)	POST LOAD (t)	D I S T	C T Y	S I T E	R E V
80.3	REG. RD. 507 PARKSIDE RD.												
80.6	CONCESSION RD 4(W)												
82.4	CONCESSION RD 5(E)												
83.1	REG. RD. 521 MILLGROVE RD(W)												
84.6	BINKLEY CT(W), TOWNSHIP RD 5												
86.0	REG RD 543(E), REG RD 505, MILLGROVE RD(W)												
86.1	CONCESSION RD 6(W)												
86.2	CONCESSION RD 7(E)												
86.3	CONCESSION RD 8(E)HARPERS CONERS												
86.9	REG. RD. 501 SAFARI RD (W)												
87.3	EDGEWOOD RD(W), TOWNSHIP RD 7												
88.5	REG RD 536, CARLISLE RD(E) BREEZYS CRNRS												
90.3	NOBLE KIRK DR, TWNSHP RD 8(W)												
90.8	TWP RD 10(E)												
91.0	NOBLE KIRK DR												
91.3	REG. RD. 597 - IN FREELTON												
94.6	S JCT. REG. RD. 551 (W)												
95.1	TWP RD 11(E)												
95.8	TWP RD 12(E)												
96.1	N JCT. REG. RD. 551 (W)												

HWY. 6 DIRECTION. N

DISTANCE (km)	IDENTIFICATION	G. NO	C O D E	D I R	R D W Y	HOR CL. (m)	L A N E	VER CL. (m)	POST LOAD (t)	D I S T	C T Y	S I T E	R E V
96.5	TWP RD 10(W)												
96.8	MOUNTSBURG RD(E), TWSHP RD 11-1												
97.6	REG. RD. 518 CAMELVILLE RD. E.												
98.5	GORE RD(W)												
98.7	MACPHERSON LANE (E)												
99.0	FIELDING LANE												
99.1	C.P.R. IN PUSLINCH		O							04	35	0366	01
99.2	***** MUNICIPALITY OF HAMILTON(S) MUN. OF WELLINGTON(N)												
99.8	LESLIE LANE STATION(W)												
100.6	CHURCH ST, TOWNSHIP RD 31(W)												
101.8	REG RD 36(E), CALFASS RD(W)												
102.0	CURRIE RD (E), TELFER GLEN (W)												
102.7	E JCT HWY 401, BROCK RD, REG RD 46(N)		O							04	35	0352	
106.7	W JCT HWY 401, HANLON PKWY		O							04	35	0350	
106.8	OVERHEAD SIGN STR. #8		U S S				1 2 3	4.5 4.5 4.4		03	35		01
109.6	REG. RD. 34												
110.1	TOWNSHIP RD 4												
111.0	CLAIR RD(W), PHELAN RD(E)												

HWY. 6 DIRECTION. N

DISTANCE (km)	IDENTIFICATION	G. NO	C O D E	D I R E C T I O N	R O A D W I D T H (m)	HOR CL. (m)	L A N E S	VER CL. (m)	POST LOAD (t)	D I S T	C T Y	S I T E	R E V
112.9	REG. RD. 5 LAIRD RD.			U N N S S S			A 1 2 A 1 2	5.2 5.2 5.1 5.2 5.2 5.1		03	035	0595	03
114.9	KORTRIGHT RD.												01
115.9	STONE RD.												01
116.8	COLLEGE AVE.												01
118.0	SPEED RIVER			O						03	35	0404	01
118.5	S JCT HWY 7,WELLINGTON ST O'PASS REG RD 124(W)			O						03	35	0577	02
118.9	C.N.R.			U N N S S S			A 1 2 A 1 2	5.3 5.6 5.5 4.8 5.3 5.2		03	35	0407	01
119.7	C.N.R.			U N N S S S			A 1 2 A 1 2	5.2 5.3 5.1 4.5 5.1 4.9		03	35	0408	01
119.8	PAISLEY RD , WELLINGTON ST O'PAS												
120.1	IMPERIAL RD. UNDER PASS, WESTWOOD ROAD	01		U N S S			1 2 1 2	4.9 4.8 4.9 4.8		03	35	0410	01
120.7	WILLOW RD.												01
121.5	SPEEDVALE RD.												01

HWY. 6 DIRECTION. N

DISTANCE (km)	IDENTIFICATION	G. NO	C O D E	D I R	R D W Y	HOR CL. (m)	L A N E	VER CL. (m)	POST LOAD (t)	D I S T	C T Y	S I T E	R E V
121.7	CPR (2 TRACKS)												
121.9	CPR (2 TRACKS)												
122.5	N JCT HWY 7 WOODLAWN RD												
123.8	SILVERCREEK PKWY. ** MAY CONTAIN RESTRICTIONS ** CONTACT THE REG. MUNICIPALITY ** OF WELLINGTON **												
124.0	EDINBURGH RD(S)												
126.3	BEDFORD DR												
127.5	HAMILTON DR												
128.0	TOWNSHIP RD 6												
128.7	REG RD 30 - IN MARDEN, TWP RD 4												
130.0	REG. RD. 7 ELORA RD.												
131.2	REG RD 38, VICTORIA RD												
132.9	REG. RD. 51(S) GUELPH-NICHOL TWP BDY RD (N)												
136.2	REG RD 22(N), SPEEDSIDE RD(S)												
137.4	TOWNSHIP RD 6-7												
137.7	TOWNSHIP RD 4-5												
138.1	TOWNSHIP RD 2-3												
138.7	UNION ST - IN FERGUS ** MAY CONTAIN RESTRICTIONS ** CONTACT THE REG. MUNICIPALITY ** OF WELLINGTON **												

HWY. 6 DIRECTION. N

DISTANCE (km)	IDENTIFICATION	G. NO	C O D E	D I R	R D W Y	HOR CL. (m)	L A N E	VER CL. (m)	POST LOAD (t)	D I S T	C T Y	S I T E	R E V
139.7	GRAND RIVER ** MAY CONTAIN RESTRICTIONS ** CONTACT THE REG. MUNICIPALITY ** OF WELLINGTON **		O							03	35	0210	
140.3	W JCT REG RD 18, ANDREW ST ** MAY CONTAIN RESTRICTIONS ** CONTACT THE REG. MUNICIPALITY ** OF WELLINGTON **												
140.7	TOWNSHIP RD 19(W) ** MAY CONTAIN RESTRICTIONS ** CONTACT THE REG. MUNICIPALITY ** OF WELLINGTON **												
141.3	TOWNSHIP RD 18												
143.0	TOWNSHIP RD 15-16												
145.6	TOWNSHIP RD 10-11												
146.6	IRVINE RIVER		O							03	35	0211	
147.4	WOODS CULVERT		O							03	35	0212	01
148.2	ROBBS CK. CULVERT		O							03	35	0213	01
151.6	REG RD 17(S) CUMNOCK RD IN CUMNO K												
152.3	SIDEROAD 21												
153.6	SIDEROAD 9												
154.1	TOWNSHIP RD 14-15												
155.2	SIDEROAD 12												
156.8	PATRICK ST (W)												
157.0	REG RD 109 - IN AUTHUR												

DATE MAY 13, 2014

HWY. 6 DIRECTION. N

DISTANCE (km)	IDENTIFICATION	G. NO	C O D E	D I R	R D W Y	HOR CL. (m)	L A N E	VER CL. (m)	POST LOAD (t)	D I S T	C T Y	S I T E	R E V
158.8	CONESTOGA RIVER		O							03	35	0130	
159.3	REG RD 14 ** MAY CONTAIN RESTRICTIONS ** CONTACT THE REG. MUNICIPALITY ** OF WELLINGTON **												
159.9	REG RD 35, WELLS ST												
161.4	FARLEY'S CK.		O							03	35	0135	
163.0	MITCHELL'S CK.		O							03	35	0136	
164.8	TOWNSHIP RD 31-32												
165.1	FOUR MILE CK.		O							03	35	0078	
166.3	MITCHELLS CREEK TR. CULVERT		O							03	35	0454	01
168.9	SDRD. 9 - IN PETHERTON												
169.7	SIDEROAD 8												
170.3	TOWNSHIP RD 20-21 IN KENILWORTH												
172.4	SMOKEY CK, SIDEROAD 6		O							03	35	0076	
174.5	SIDEROAD 5 - IN RIVERSTOWN												
175.3	C.P.R. + BELLS CK BR		O							03	35	0077	
175.6	TOWNSHIP RD 12												
175.9	TOWNSHIP RD 11												
176.3	SIDEROAD 4												
176.8	SIDEROAD 3												
177.1	SIDEROAD 2												

HWY. 6 DIRECTION. N

DISTANCE (km)	IDENTIFICATION	G. NO	C O D E	D I R	R D W Y	HOR CL. (m)	L A N E	VER CL. (m)	POST LOAD (t)	D I S T	C T Y	S I T E	R E V
177.2	***** MUNICIPALITY OF WELLINGTON(S) MUNICIPALITY OF GREY(N)												
178.5	SAUGEEN RIVER - IN MOUNT FOREST ** MAY CONTAIN RESTRICTIONS ** ** CONTACT THE REGIONAL ** ** MUNICIPALITY OF GREY **												
179.9	REG RD 89, QUEEN ST - IN MT. FOREST ** MAY CONTAIN RESTRICTIONS ** ** CONTACT THE REGIONAL ** ** MUNICIPALITY OF GREY **												
182.0	REG RD 106, SILGO RD ** MAY CONTAIN RESTRICTIONS ** ** CONTACT THE REGIONAL ** ** MUNICIPALITY OF GREY **												
182.3	REG RD 109												
183.6	MCFARLIN DR												
184.6	REG RD 6												
188.6	SAUGEEN RIVER FAIRBANKS CK BR		O	N	S		1 1			05	08	0317	01
189.3	SIDEROAD RD 8(E), LETTERBRN RD(W) IN LETTERBREEN												
189.8	SIDEROAD RD 10(E), SIDERD 49(W)												
190.6	S. JCT. REG. RD 9 (W)												
191.3	SIDEROAD 12(E)												
192.4	S JCT SIDEROAD 14(E)												
193.2	TOWNSHIP RD 35(W)												



HWY. 6 DIRECTION. N

DISTANCE (km)	IDENTIFICATION	G. NO	C O D E	D I R	R D W Y	HOR CL. (m)	L A N E	VER CL. (m)	POST LOAD (t)	D I S T	C T Y	S I T E	R E V
193.9	N JCT SIDEROAD 14(E)												
194.9	BEATTY R. (BARREL ARCH)		O							05	08	0272	
195.1	TAILRACE (BARREL ARCH)		O			7.3				05	08	0271	
198.8	N JCT REG RD RD 9(W) IN ORCHARDV LE												
199.1	REG RD 22(E), REG RD 21(W)												
199.6	SIDEROAD 24, MAPLEWOOD RD(W)												
200.4	WILDERS LAKE RD(E)												
200.8	FIELD ST(W)												
201.0	VARNEY RD(W) - IN VARNEY												
203.0	SOUTHGATTE-GLENELG TWP RD(E)												
206.6	PARK ST - IN DURHAM ** MAY CONTAIN RESTRICTIONS ** ** CONTACT THE REGIONAL ** ** MUNICIPALITY OF GREY **												
207.6	REG RD 4, LAMBTON ST ** MAY CONTAIN RESTRICTIONS ** ** CONTACT THE REGIONAL ** ** MUNICIPALITY OF GREY **												
207.8	SAUGEEN RIVER ** MAY CONTAIN RESTRICTIONS ** ** CONTACT THE REGIONAL ** ** MUNICIPALITY OF GREY **		O							05	08	0212	
208.7	TOWNSHIP RD 18-19												
213.9	ROCKY SAUGEEN RIVER		O							05	08	0159	01
215.6	ROCK SAUGEEN RD												

DATE MAY 13, 2014

HWY. 6 DIRECTION. N

DISTANCE (km)	IDENTIFICATION	G. NO	C O D E	D I R	R D W Y	HOR CL. (m)	L A N E	VER CL. (m)	POST LOAD (t)	D I S T	C T Y	S I T E	R E V
216.0	TOWNSHIP RD 15-16												
217.9	TOWNSHIP RD 12-13, MCCORMICK RD												
219.6	REG RD 12, MARKDALE RD(E), SIDEROAD 9(W)												
219.8	TOWNSHIP RD 6-7, WELBECK RD												
220.0	BENTINCK CULVERT, TWNSHP RD 3-4		O							05	08	0343	
222.1	TWP RD 3-4												
222.6	STYX RIVER		O	N S			1 1			05	08	0210	01
225.9	REG. RD. 25 - IN DORNOCH												
226.3	TOWNSHIP RD 9(W)												
227.0	TOWNSHIP RD 8(W)												
227.8	MOTOR PARK RD(E) NEGRO CK RD(W)												
228.0	MCCULLOUGH LK RD												
228.3	REG RD 24, HOLLAND CENTRE RD IN WILLIAMSFORD												
230.1	SAUGEEN RIVER		O							05	08	0342	
230.3	TOWNSHIP RD 5(W) FISH HTCHRY RD WNSHP RD 20(E)												
232.0	TOWNSHIP RD 10(E), TWNSHP RD 4(W)												
236.8	TWNSHP RD 3(W), TWNSHP RD 1(E), ARNOTT RD												
239.9	S. JCT. REG RD. 40												

HWY. 6 DIRECTION. N

DISTANCE (km)	IDENTIFICATION	G. NO	C O D E	D I R	R D W Y	HOR CL. (m)	L A N E	VER CL. (m)	POST LOAD (t)	D I S T	C T Y	S I T E	R E V
240.1	N JCT REG RD 40 - IN CHATSWORTH ** MAY CONTAIN RESTRICTIONS ** ** CONTACT THE REGIONAL ** ** MUNICIPALITY OF GREY **												
240.3	JCT HWY 10												
243.1	KEWARD RD(W) MASSIE RD. (E)												
244.0	REG RD 16(W)												
245.6	TOWNSHIP RD 3-4, SUN VALLEY RD												
246.3	REG. RD. 18 - IN ROCKFORD												
251.4	FOURTH ST IN OWEN SOUND ** MAY CONTAIN RESTRICTIONS ** ** CONTACT THE REGIONAL ** ** MUNICIPALITY OF GREY **												
252.0	JCT REG 26/10/21 ** MAY CONTAIN RESTRICTIONS ** ** CONTACT THE REGIONAL ** ** MUNICIPALITY OF GREY **												
254.3	9TH AVE (W) ALPHA ST												
254.6	POTTAWATOMI RIVER BRIDGE		O							05	08	0414	01
264.9	HWY 21(W) REG. RD. 18(S)												
265.0	CULVERTS X3		O							05	08	0483	
265.3	REG RD 17B(E), KEPPEL-BERBY TWP RD(W)												
265.8	WILCOX SIDEROAD(E)												
266.1	LEDGE ROCK RD (W)												
266.3	10TH SIDEROAD(E)												

HWY. 6 DIRECTION. N

DISTANCE (km)	IDENTIFICATION	G. NO	C O D E	D I R	R D W Y	HOR CL. (m)	L A N E	VER CL. (m)	POST LOAD (t)	D I S T	C T Y	S I T E	R E V
266.6	MINTO DR(E)												
266.9	CONCESSION RD 5(W)												
267.0	15TH SIDEROAD(E)												
267.8	LAKE ST(W), ALLEN ST(E)												
268.1	CRICKSHANK ST(E)-IN CRUICKSHANK												
270.6	PORTLAND ST, SHALLOW LK CK - IN SHALLOW LAKE		O							05	08	0009	
271.3	SECOND ST(W)												
271.6	MCINNES ST(E)												
271.9	SPENCER ST(W)												
272.8	JOYNT ST(W)												
273.0	SIDEROAD 25(E)												
274.6	STONE SCHOOL RD(E)												
274.8	JCT REG RD 10(S), REG RD 8(W), QUEEN ST → IN HEPWORTH												
275.0	SOPHIA ST(W)												
275.6	SPRING CREEK R D												
275.9	SHEPARD LAKE RD(E), CENTRE DIAGONAL RD(W)												
276.3	TOWNSHIP RD 16(E), NORTH DIAGONA RD(W) - IN CLAVERING												
277.6	MEADOWLAND RD(W) TWSHP RD 17(E)												
277.9	REG RD 17(E), BOAT LAKE RD(W)												

DATE MAY 13, 2014

HWY. 6 DIRECTION. N

DISTANCE (km)	IDENTIFICATION	G. NO	C O D E	D I R	R D W Y	HOR CL. (m)	L A N E	VER CL. (m)	POST LOAD (t)	D I S T	C T Y	S I T E	R E V
279.0	REG RD 26, ELM ST - IN WIARTON ** MAY CONTAIN RESTRICTIONS ** CONTACT THE REG. MUNICIPALITY OF BRUCE PENINSULA												
279.3	REG RD 21(W), JENNY ST(E) ** MAY CONTAIN RESTRICTIONS ** CONTACT THE REG. MUNICIPALITY OF BRUCE PENINSULA												
279.4	***** MUNICIPALITY OF GREY(S) MUNICIPALITY OF BRUCE(N)												
280.1	GOULD ST(W)												
281.4	S JCT REG RD 9, COLPOY BAY RD(E)												
285.8	BECKONS LANE (W)												
287.3	GREIG SETTLEMENT RD(W)												
288.9	ISAAC LAKE RD(W), BIRCH LANE(E)												
293.6	WEIRS RD(W)												
297.0	RED BAY RD(W), MAR SIDE RD(E)												
298.1	HOWDENVALE RD(W)												
299.5	ALBEMARLE CK CUL		O							05	02	0386	01
299.6	SUMMER AVENUE(W)												
299.7	HARDMAN'S LANE(W)												
305.1	LIMBERLOST RD (W)												
306.9	LAWRENCE RD(W)												
307.3	PIKE BAY RD. (W)												

HWY. 6 DIRECTION. N

DISTANCE (km)	IDENTIFICATION	G. NO	C O D E	D I R	R D W Y	HOR CL. (m)	L A N E	VER CL. (m)	POST LOAD (t)	D I S T	C T Y	S I T E	R E V
309.9	JUDGES CK, SIDEROAD 10 - IN EDENHURST		O							05	02	0005	
314.2	BARROW BAY RD. (E) SD LITTLE PIKE BAY W.												
316.2	SPRY RD (W), CEMETERY RD (E)												
318.6	REG. RD. 9 - IN FERNDALE												
321.7	BUDVET RD (W) EVERATT SDRD. (E)												
322.3	HELLYER RD(W)												
322.7	CAUDLE SIDEROAD												
323.2	EASTNOR-LINDSAY TWP BDY RD(W) CH RRY HLL RD E												
323.3	STOKES RIVER		O							05	02	0004	
323.6	TOWNSHIP RD 5(E) CLARKE'S RD(W)												
325.7	THE BURY RD												
328.1	IRA LAKE RD(W)												
330.6	TOWNSHIP RD 20												
333.2	MAPLE DR(E)												
336.1	MILLER LAKE RD(E)												
340.0	TOWNSHIP RD 30												
341.2	DYERS BAY RD(E) CRANE RIVER CULV		O							05	02	0456	01
343.3	JOHNSONS HARBOUR RD(W), HIDDEN VALLEY RD(E)												
344.6	EMMETT LAKE RD(E)												



HWY. 6 DIRECTION. N

DISTANCE (km)	IDENTIFICATION	G. NO	C O D E	D I R	R D W Y	HOR CL. (m)	L A N E	VER CL. (m)	POST LOAD (t)	D I S T	C T Y	S I T E	R E V
426.4	FIRST ST												
426.5	GREEN ST												
427.0	OSWALD RD(E)												
427.2	DUCKS BAY RD - IN S.BAYMOUTH												
429.6	LAKESHORE DR (E)												
430.0	10TH SIDEROAD(W)												
431.3	TOWNSHIP RD 16-17S(W)												
432.6	TOWNSHIP RD 16-17N(E)												
433.2	TOWNSHIP RD 21-25(W)												
434.6	TOWNSHIP RD 29-30(E)												
435.2	JCT HWY 542(W)												
444.1	PAVED RD												
446.4	SLASH RD(E) - IN HILLY GROVE												
447.0	NEW ENGLAND RD(W)												
448.1	BLACK ROCK RD.												
448.4	MCLENNON CK.		O							17	49	0038	
449.6	CLOVER VALLEY RD(E)												
451.9	MEREDITH ST(E) - IN MANITOWANING												
454.1	MICHAEL'S ST(E)												
455.0	QUEENS ST												
456.0	BIDWELL RD												



HWY. 6 DIRECTION. N

DISTANCE (km)	IDENTIFICATION	G. NO	C O D E	D I R	R D W Y	HOR CL. (m)	L A N E	VER CL. (m)	POST LOAD (t)	D I S T	C T Y	S I T E	R E V
465.2	HIGH FALLS CULVERT.		O							17	49	0025	01
466.9	TOWNSHP RD 6-7 SUNSET ESTATES RD												
468.0	AIRPORT ENTRANCE(W)												
469.8	BAY ESTATES RD												
471.6	TEN MILE POINT LOOKOUT(E)												
473.4	TOWNSHIP RD 15-16												
476.1	CONCESSION RD A(E)												
479.6	TOWNSHIP RD 30-31(W)												
481.1	BASS CK. CULVERT		O							17	49	0013	
481.4	BAY VILLAGE RD												
482.2	GREEN BAY RD (W), SHEGUIANDAH BAY RD(E)												
483.3	TOWNSHIP RD 12												
484.5	TOWNSHIP RD 5-6												
485.6	GREEN BUSH RD (W)												
485.9	RITCHY'S CK CULVERT		O							17	49	0065	
486.1	WHITE POINT RD(E)												
491.9	JCT SEC HWY 540, MEREDITH ST(W) IN LITTLE CURRENT ** CONTACT THE CITY OF ** ** LITTLE CURRENT **												
493.0	C.P.R. SWING BR.Permanent SINGLE LANE BRIDGE WITH TRAFF SIGNALS AT BOT ENDS NB AND SB		U	N	S	4.3	1	4.9		17	49	0002	09

HWY. 6 DIRECTION. N

DISTANCE (km)	IDENTIFICATION	G. NO	C O D E	D I R	R D W Y	HOR CL. (m)	L A N E	VER CL. (m)	POST LOAD (t)	D I S T	C T Y	S I T E	R E V
493.1	NEW SIDE RD(W)												
494.3	GOAT ISLAND CHANNEL CULVERT		O							17	49	0052	01
505.6	C.P.R.												
505.9	LA CLOCHE CHANNEL CULVERT		O							17	49	0004	
507.6	SUNSHINE VALLEY RD(E)												
508.0	CPR												
508.8	OKEECHOBEE R D(E)												
510.2	RAINBOW VALLEY RD(W)												
512.2	MCGREGOR BAY RD(E), BAY OF ISLANDS RD(W)-BIRCH ISLA												
520.5	C.P.R. O'HD.		O							17	46	0218	06
521.0	***** DISTRICT OF MANITOULIN(S) MUNICIP. OF SUDBURY(N)												
521.6	S JCT HWY 7041 WHITEFISH FALLS W												
522.5	WHITEFISH RIVER		O							17	46	0260	07
522.6	N JCT HWY 7041 WHITEFISH FALLS W												
524.8	WILLISVILLE RD (E)												
526.3	C.P.R. O'HD.		O							17	46	0200	07
527.9	WEST R. CULVERT		O							17	46		
529.3	WIDGAWA RD (E)												
530.2	FOX LAKE RD(E)												
531.8	BENDARSKI RD (E)												

HWY. 6 DIRECTION. N

DISTANCE (km)	IDENTIFICATION	G. NO	C O D E	D I R	R D W Y	HOR CL. (m)	L A N E	VER CL. (m)	POST LOAD (t)	D I S T	C T Y	S I T E	R E V
532.0	LANG LAKE RD (E)												
534.2	CPR OVERHEAD												
534.6	LACHARE DR(W)												
535.2	LOON LAKE RD(E)												
536.0	BLACK CK CULVERT		O							17	46	0434	
536.9	N JCT. HOPKINS HILL RD (E) MERRIT TWP RD (W)												
539.2	ANDERSON LAKE RD. (E) EPSEY LAKE RD. (W)												
539.5	KEI WILL DR												
540.2	ROBERT FUNK DR(E) - IN ESPANOLA ** MAY CONTAIN RESTRICTIONS ** ** CONTACT THE TOWN OF ** ** ESPANOLA **												
542.3	MEAD BLVD ** MAY CONTAIN RESTRICTIONS ** ** CONTACT THE TOWN OF ** ** ESPANOLA **												
543.8	TUDHOPE ST. (E) SHEPPARD ST(W)												
544.2	GOLF COURSE RD(E)												
544.5	SPANISH RIVER		O							17	46	0161	01
544.6	OLD WEBWOOD RD(W)												
545.0	JACKLIN RD												
545.7	FARAWAY RD(E)												
546.8	C.P.R.												

HWY. 6 DIRECTION. N

DISTANCE (km)	IDENTIFICATION	G. NO	C O D E	D I R	R D W Y	HOR CL. (m)	L A N E	VER CL. (m)	POST LOAD (t)	D I S T	C T Y	S I T E	R E V
547.1	JCT. HWY. 17												
547.2	***** MUNICIPALITY OF SUDBURY(S)												

HWY. 7 DIRECTION. E

DISTANCE (km)	IDENTIFICATION	G. NO	C O D E	D I R E C T I O N	R D W I D T H (m)	HOR CL. (m)	L A N E	VER CL. (m)	POST LOAD (t)	D I S T	C T Y	S I T E	R E V
0.0	E. OF EXMOUTH ST. ** MAY CONTAIN RESTRICTIONS ** * CONTACT THE COUNTY OF LAMBTON												
0.5	MODELAND RD. (HWY. 40) S.B. ** CONTAINS RESTRICTIONS ** * CONTACT THE COUNTY OF LAMBTON	11	U	E			A 1 2 A 1 2			01	14	0279	01
0.6	MODELAND RD. (HWY. 40) N.B. ** CONTAINS RESTRICTIONS ** * CONTACT THE COUNTY OF LAMBTON	11	U	E			A 1 2 A 1 2			01	14	0279	02
0.9	WAWANOSH DRAIN ** MAY CONTAIN RESTRICTIONS ** * CONTACT THE COUNTY OF LAMBTON			O						01	14	0040	
3.8	TELFER DIVERSION ** MAY CONTAIN RESTRICTIONS ** * CONTACT THE COUNTY OF LAMBTON			O						01	14	0390	01
6.9	PULSE CK. ** MAY CONTAIN RESTRICTIONS ** * CONTACT THE COUNTY OF LAMBTON			O						01	14	0054	
13.4	PERCH CRK. ** MAY CONTAIN RESTRICTIONS ** * CONTACT THE COUNTY OF LAMBTON			O						01	14	0300	01
19.1	REG RD 30 ** MAY CONTAIN RESTRICTIONS ** * CONTACT THE COUNTY OF LAMBTON												
32.8	REG RD 12 ** MAY CONTAIN RESTRICTIONS ** * CONTACT THE COUNTY OF LAMBTON			O						01	14	0352	01

HWY. 7 DIRECTION. E

DISTANCE (km)	IDENTIFICATION	G. NO	C O D E	D I R	R D W Y	HOR CL. (m)	L A N E	VER CL. (m)	POST LOAD (t)	D I S T	C T Y	S I T E	R E V
35.8	BEAR CK. ** MAY CONTAIN RESTRICTIONS ** * CONTACT THE COUNTY OF LAMBTON		O							01	14	0073	
40.0	REG RD 9 ** MAY CONTAIN RESTRICTIONS ** * CONTACT THE COUNTY OF LAMBTON												
43.7	REG RD 79 ** MAY CONTAIN RESTRICTIONS ** * CONTACT THE COUNTY OF LAMBTON												
51.6	PARKHILL ** MAY CONTAIN RESTRICTIONS ** * CONTACT THE COUNTY OF LAMBTON												
51.7	CULVERT ** MAY CONTAIN RESTRICTIONS ** * CONTACT THE COUNTY OF LAMBTON		O							01	14	0035	01
59.8	REG RD 21 ** MAY CONTAIN RESTRICTIONS ** * CONTACT THE COUNTY OF LAMBTON												01
61.6	AUX SAUBLE RIVER ** CONTAINS RESTRICTIONS ** ** CONTACT THE COUNTY OF ** ** MIDDLESEX **		O	E	W		1 1			01	14	0034	
73.2	REG RD 81 - IN PARKHILL ** MAY CONTAIN RESTRICTIONS ** ** CONTACT THE COUNTY OF ** ** MIDDLESEX **												
76.0	MUNICIPAL DRAIN CULVERT ** MAY CONTAIN RESTRICTIONS ** ** CONTACT THE COUNTY OF ** ** MIDDLESEX **		O							02	19	0447	

HWY. 7 DIRECTION. E

DISTANCE (km)	IDENTIFICATION	G. NO	C O D E	D I R	R D W Y	HOR CL. (m)	L A N E	VER CL. (m)	POST LOAD (t)	D I S T	C T Y	S I T E	R E V
80.2	C.N.R. ** MAY CONTAIN RESTRICTIONS ** ** CONTACT THE COUNTY OF ** ** MIDDLESEX **												
86.2	AUX SAUBLE RIVER ** CONTAINS RESTRICTIONS ** ** CONTACT THE COUNTY OF ** ** MIDDLESEX **		O							02	19	0047	
86.5	C.N.R. ** MAY CONTAIN RESTRICTIONS ** ** CONTACT THE COUNTY OF ** ** MIDDLESEX **												
87.7	AILSA CRAIG E. LIMITS ** MAY CONTAIN RESTRICTIONS ** ** CONTACT THE COUNTY OF ** ** MIDDLESEX **												
95.2	REG RD 20 ** MAY CONTAIN RESTRICTIONS ** ** CONTACT THE COUNTY OF ** ** MIDDLESEX **												
95.9	(NAIRN CRK.) CULVERT ** MAY CONTAIN RESTRICTIONS ** ** CONTACT THE COUNTY OF ** ** MIDDLESEX **		O							02	19	0457	01
100.0	***** MUNICIPALITY OF MIDDLESEX(E)												
102.5	JCT HWY 4 - IN ELGINFIELD												
103.1	MEDWAY CK.		O							02	19	0064	
103.6	JCT. HWY 23 (N)												
103.7	ADELAIDE ST(S)												
103.8	REG RD 23, Highbury Ave(S)												

HWY. 7 DIRECTION. E

DISTANCE (km)	IDENTIFICATION	G. NO	C O D E	D I R	R D W Y	HOR CL. (m)	L A N E	VER CL. (m)	POST LOAD (t)	D I S T	C T Y	S I T E	R E V
103.9	REG RD 59(N),GRANTON LINE(N)												
104.4	CLARKE SDRD(S), TWP RD 15-16(N)												
107.2	REG RD 50(N),PROSPCT HILL RD(S)												
107.8	VALLEY VIEW RD												
108.3	BLANSHARD-BIDDULPH TWP BD RD(N)												
108.7	TOWNSHIP LINE RD 31												
109.8	TOWNSHIP LINE RD 2-3												
109.9	TOWNSHIP LINE RD 28												
110.8	THAMES RIVER		O							03	25	0264	
110.9	LINE RD 1												
111.3	TOWNSHIP RD 26-27												
111.5	RD 132												
111.8	CONFESSION RD 3-4, FAIRVIEW RD												
112.5	RD 127												
112.7	TOWNSHIP RD 23-24												
113.6	CONCESSION RD 4-5												
114.0	REG. RD. 27 WELLBURN RD.												
114.6	REG RD 123												
115.3	REG RD 25, CHERRY HILL RD												
116.8	CONCESSION RD 6-7												
117.1	C.N.R.		O							03	19	0454	



HWY. 7 DIRECTION. E

DISTANCE (km)	IDENTIFICATION	G. NO	C O D E	D I R	R D W Y	HOR CL. (m)	L A N E	VER CL. (m)	POST LOAD (t)	D I S T	C T Y	S I T E	R E V
117.6	EAST NISSOURI-WEST NISSOURI TWP DY RD												
118.3	CONCESSION RD 7, JAMES ST												
118.8	CONCESSION RD 8-9, COBBLE RD												
119.0	***** MUNICIPALITY OF MIDDLESEX(W) MUNICIP. OF PERTH(E)												
119.2	CONCESSION RD 7-8												
119.5	13TH LINE (S)												
119.8	C.P.R.												
120.6	CONCESSION RD 9-10												
120.7	15TH LINE (S)												
121.0	BLANSHARD-E NISSOURI TWP BDY RD												
121.8	S JCT REG RD 119(S), RR# 118(N), BLANAHARD-E NISSOURI RD												
123.7	WILDWOOD DAM		O							03	25	0268	
123.9	TROUT CK.		O							03	25	0276	
124.3	REG RD 28												
124.5	LINE RD 9												
124.7	CONCESSION RD 10-11												
124.8	REG. RD. 20												
125.1	CTY RD 26, AVONTON RD(W)												
125.3	LINE RD 29												

HWY. 7 DIRECTION. E

DISTANCE (km)	IDENTIFICATION	G. NO	C O D E	D I R	R D W Y	HOR CL. (m)	L A N E	VER CL. (m)	POST LOAD (t)	D I S T	C T Y	S I T E	R E V
125.9	LINE RD 113 (S)												
134.0	CONCESSION RD 4-5												
134.6	REG RD 32, LORNE AVE												
137.4	REG RD 20, EMBRO RD												
138.2	C.N.R.		U	E			1	4.9		03	25	0162	02
				E			2	4.8					
				W			1	4.9					
				W			2	4.8					
138.7	W JCT HWY 8, HURON ST ** MAY CONTAIN RESTRICTIONS ** ** CONTACT THE CITY OF ** ** STRATFORD **												
138.9	REG RD 112 ** MAY CONTAIN RESTRICTIONS ** ** CONTACT THE CITY OF ** ** STRATFORD **												
139.5	E JCT REG RD 119(N), MORNINGTON ST ** MAY CONTAIN RESTRICTIONS ** ** CONTACT THE CITY OF ** ** STRATFORD **												
139.9	ROMEO ST												
140.3	REG RD 111												
140.8	S JCT TOWNSHIP RD 40, FOREST RD(W)												
141.6	S JCT TOWNSHIP RD 37, FOREST RD(E)												
142.5	REG RD 110												
146.0	REG RD 109												
149.9	REG RD 108												

HWY. 7 DIRECTION. E

DISTANCE (km)	IDENTIFICATION	G. NO	C O D E	D I R E C T I O N	R O A D W I D T H (m)	HOR I Z O N A L C L. (m)	L O N G I T U D I N A L C L. (m)	VER T I C A L C L. (m)	POST LOAD (t)	D I S T A N C E	C O U N T Y	S I T E	R E V
151.1	REG RD 107 IN SHAKESPEARE (FORMERLY HWY. 59)												
151.6	TOWNSHIP RD 20, BYRON ST												
154.0	REG RD 106												
156.1	REG RD 104												
157.8	REG RD 102												
158.1	C.N.R.		U	E			1	4.7		03	25	0266	01
				W			1	4.7					
158.6	WILMOT-NORTH E ASTHOPE TWP BDY RD												
158.8	*****= MUNICIPALITY OF PERTH(W) MUNICIP. OF WATERLOO(E)												
159.4	REG RD 101(S) REG RD 1(N) NEW HAMBURG	I											
160.6	TOWNSHIP RD 24-25												
161.6	REG. RD. 3 WALKER RD.												
162.1	TOWNSHIP RD 22-23												
162.7	W JCT REG RD 4, HAYSVILLE RD												
163.3	NITH RIVER		O							03	33	0125	
163.8	NEW HAMBURG-WILMOT TWP RD												
164.1	E JCT. REG. RD. 4												
164.6	REG RD 5												
165.9	REG RD 6												

HWY. 7 DIRECTION. E

DISTANCE (km)	IDENTIFICATION	G. NO	C O D E	D I R E C T I O N	R O A D T Y P E	HOR D I S T A N C E (m)	L A N E S	VER T I C A L C L. (m)	POST LOAD (t)	D I S T A N C E	C O N D I T I O N	S I T E	R E V
167.7	REG. RD. 51 IC		O							03	33	361	01
170.9	TOWNSHIP ROAD 16		U							03	33	360	01
172.8	REG RD 12 - IN PETERSBURG		U							03	33	0359	
174.8	(ALDER CRK.) CULVERT		O							03	33	0217	01
177.9	KITCHENER (W. LMTS.)												
178.2	REG. RD. 70 TRUSSLER RD. IC		O							03	33	358	01
179.9	FISCHER - HALLMAN RD. IC WATERLOO RD. #58	13	U	E			A	4.7		03	33	0229	
				E			1	4.7					
				E			2	4.7					
				W			A	4.6					
				W			1	4.5					
				W			2	4.5					
181.6	WESTMOUNT RD. IC WATERLOO RD. #50	01	O							03	33	0228	01
182.3	HOMER WATSON BLVD, REG RD 28 - IN KITCHENER		O							03	33	0227	
182.6	OTTAWA ST. S. IC WATERLOO RD. #4	01	O							03	33	0226	01
183.2	C.N.R.		O							03	33	0225	
183.6	COURTLAND AVE. SCHNEIDER CK. IC WATERLOO RD. #53	13	O							03	33	0224	01
184.0	PEDESTRIAN CROSSWALK		U	E			1	5.2		03	33	0260	
				W			1	5.0					
184.6	FIRST AVE		O							03	33	0223	
184.8	E JCT HWY 8, KING ST	12	O							03	33	0222	01

HWY. 7 DIRECTION. E

DISTANCE (km)	IDENTIFICATION	G. NO	C O D E	D I R E C T I O N	R O A D W I D T H (m)	HOR CL. (m)	L A N E S	VER CL. (m)	POST LOAD (t)	D I S T	C T Y	S I T E	R E V
184.9	OVERHEAD SIGN STR. #3		U	W			1	4.6		03	33		
				W			2	4.4					
				W			3	4.4					
185.0	WEBER ST. REG RD 8			O						03	33	0230	
186.1	OTTAWA ST. N. (WATERLOO RD 4)	05	U	E			A	4.8		03	33	0231	
				E			1	4.8					
				E			2	4.7					
				W			A	4.5					
				W			1	4.5					
				W			2	4.5					
187.3	KRUG ST.	01	O	E						03	33	0233	01
187.9	FREDERICK ST. (WATERLOO RD 6)	01	U	E			A	4.7		03	33	0234	01
				E			1	4.7					
				E			2	4.7					
				E			3	4.6					
				E			4	4.7					
				W			A	4.5					
				W			1	4.6					
				W			2	4.5					
				W			3	4.5					
				W			4	4.6					
188.0	OVERHEAD SIGN STR. #4 N.B.L.		U	E			1	5.4		03	33		01
				E			2	5.4					
188.1	OVERHEAD SIGN STR. #5 N.B.L.		U	E	RA		1	5.5		03	33		01
				E	RA		2	5.3					
				E			1	5.0					
				E			2	4.8					

HWY. 7 DIRECTION. E

DISTANCE (km)	IDENTIFICATION	G. NO	C O D E	D I R E C T I O N	R O A D T Y P E	HOR CL. (m)	L A N E S	VER CL. (m)	POST LOAD (t)	D I S T	C T Y	S I T E	R E V
188.2	VICTORIA ST, CONESTOGA PKWY	01	U	E			A	4.9		03	33	0235	
				E			1	4.9					
				E			2	4.9					
				E			3	4.7					
				E			4	4.7					
				W			A	4.6					
				W			1	4.6					
				W			2	4.6					
				W			3	4.6					
				W			4	4.6					
188.7	JCT HWY 85, O'HEAD SIGN STR. #6, CONESTOGA PKWY		U	W	RA		1	5.5		03	33		01
				W	RA		2	5.1					
				W			1	5.0					
				W			2	4.7					
188.8	OVERHEAD SIGN STR. #7		U	W			1	5.3		03	33		01
				W			2	5.2					
190.0	REG RD 17, W JCT WOOLWICH ST ** MAY CONTAIN RESTRICTIONS ** CONTACT THE REG. MUNICIPALITY ** OF WATERLOO **												
192.4	C.N.R. ) **MAY CONTAIN RESTRICTOIONS** **CONTACT THE CITY OF**		U	E			1	5.5		03	33	0099	03
				E			2	4.7					
				W			1	5.0					
				W			2	4.7					
193.6	JCT WOOLWICH ST- WATERLOO												
194.1	SPITZIG RD												
194.8	HOPEWELLS CK.		O							03	33	0101	
195.7	GREENHOUSE RD												
197.3	REG. RD. 30 SHANTZ STATION RD.												
198.4	KRAMP RD												
199.4	GUELPH -WOOLWICH TOWNLINE RD												

HWY. 7 DIRECTION. E

DISTANCE (km)	IDENTIFICATION	G. NO	C O D E	D I R	R D W Y	HOR CL. (m)	L A N E	VER CL. (m)	POST LOAD (t)	D I S T	C T Y	S I T E	R E V
200.0	***** MUNICIPALITY OF WATERLOO(W) MUN. OF WELLINGTON(E)												
201.7	TOWNSHIP RD 3(N), REG RD 32(S)												
203.8	CONCESSION RD 1-2												
204.1	REG RD 86 ELMIRA RD ** MAY CONTAIN RESTRICTIONS ** ** CONTACT THE REGIONAL ** ** MUNICIPALITY OF GUELPH **												
204.2	IMPERIAL RD(S) ** MAY CONTAIN RESTRICTIONS ** ** CONTACT THE REGIONAL ** ** MUNICIPALITY OF GUELPH **												
205.7	N JCT. HWY 6 WOODLAWN RD												
205.9	C.P.R.												
206.0	C.P.R.												
206.1	SPEEDVALE AVE												
206.8	WILLOW RD												
207.3	IMPERIAL AVE UNDER PASS WESTWOOD RD		U							03	35	0410	
207.9	PAISLEY RD												
208.6	CNR		O							03	35	0408	
208.7	CNR SUBWAY		O							03	35	0407	
209.7	W JCT. REG. RD 124&S JCT HWY 6												

HWY. 7 DIRECTION. E

DISTANCE (km)	IDENTIFICATION	G. NO	C O D E	D I R	R D W Y	HOR CL. (m)	L A N E	VER CL. (m)	POST LOAD (t)	D I S T	C T Y	S I T E	R E V
209.8	SILVER CREEK PKWY ** MAY CONTAIN RESTRICTIONS ** ** CONTACT THE CITY OF ** ** GUELPH **												
210.6	E JCT REG RD 124 ** MAY CONTAIN RESTRICTIONS ** ** CONTACT THE CITY OF ** ** GUELPH **												
211.9	REG RD 38, VICTORIA RD ** MAY CONTAIN RESTRICTIONS ** ** CONTACT THE CITY OF ** ** GUELPH **												
212.2	REG RD 41, WATSON RD ** MAY CONTAIN RESTRICTIONS ** ** CONTACT THE CITY OF ** ** GUELPH **												
213.3	SKYWAY DR												
215.0	BASELINE RD												
219.4	REG. RD. 29												
220.6	CONCESSION RD 2-3												
222.0	REG. RD. 44(S) 4TH LINE(N), GUELPH LINE												
222.2	FALLS ST												
222.4	PASSMORE ST												
222.8	INKERMAN ST												
223.0	CHURCH ST												
223.5	REG RD 27, GOWAN RD-IN ROCKWOOD												
223.8	GUELPH ST												



HWY. 7 DIRECTION. E

DISTANCE (km)	IDENTIFICATION	G. NO	C O D E	D I R	R D W Y	HOR CL. (m)	L A N E	VER CL. (m)	POST LOAD (t)	D I S T	C T Y	S I T E	R E V
224.1	VALLEY RD												
224.4	ERAMOSIA RIVER BRIDGE		O							03	35	0341	
225.0	GEORGE ST												
225.5	REG. RD. 50 HARRIS ST.												
226.2	CARROLL ST												
227.8	FREDERICK ST												
228.2	CONC 6-7 - IN BLUE SPRINGS												
229.9	W JCT ERAMOSA-MILTON TOWNLINE RD - IN CREWSON'S CORNERS												
230.0	***** MUNICIPALITY OF WELLINGTON(W) MUNICIP. OF HALTON(E)												
230.5	CONCESSION RD 5-6												
230.7	5TH LINE RD												
231.2	CONCESSION RD 6-7												
231.9	6TH LINE RD												
234.1	HALTON HILLS-MILTON TOWNLINE RD												
234.2	1ST LINE RD												
234.3	LALEVIEW AVE												
234.4	N JCT REG RD 125 MAIN ST-ACTON												
235.2	S JCT REG RD 125, MAIN ST ** MAY CONTAIN RESTRICTIONS ** ** CONTACT THE REGIONAL ** ** MUNICIPALITY OF HALTON **												

HWY. 7 DIRECTION. E

DISTANCE (km)	IDENTIFICATION	G. NO	C O D E	D I R	R D W Y	HOR CL. (m)	L A N E	VER CL. (m)	POST LOAD (t)	D I S T	C T Y	S I T E	R E V
235.9	CHURCHILL RD ** MAY CONTAIN RESTRICTIONS ** ** CONTACT THE REGIONAL ** ** MUNICIPALITY OF HALTON **												
236.8	4TH LINE RD												
238.7	5TH LINE RD												
239.0	WARDEN VIEW RD												
241.0	6TH LINE RD												
242.4	N JCT REG RD 3 TRAFALLGAR RD IN SILVER CREEK												
243.1	TOWNSHIP RD 22												
244.6	S JCT REG RD 3, TRAFALGAR RD												
246.5	BANTING RD (S)												
246.8	8TH LINE RD - IN WILDWOOD												
247.0	HYLAND AVE												
247.7	REG RD 32, ONTARIO ST												
248.4	REG RD 33, MAIN ST ** MAY CONTAIN RESTRICTIONS ** ** CONTACT THE REGIONAL ** ** MUNICIPALITY OF HALTON **												
248.5	REG RD 11, MAPLE AVE-GEORGETOWN ** MAY CONTAIN RESTRICTIONS ** ** CONTACT THE REGIONAL ** ** MUNICIPALITY OF HALTON **												
249.6	REG RD 13, MOUNTAINVIEW RD ** MAY CONTAIN RESTRICTIONS ** ** CONTACT THE REGIONAL ** ** MUNICIPALITY OF HALTON **												

HWY. 7 DIRECTION. E

DISTANCE (km)	IDENTIFICATION	G. NO	C O D E	D I R	R D W Y	HOR CL. (m)	L A N E	VER CL. (m)	POST LOAD (t)	D I S T	C T Y	S I T E	R E V
250.8	DELREX(S) ** MAY CONTAIN RESTRICTIONS ** ** CONTACT THE REGIONAL ** ** MUNICIPALITY OF HALTON **												
251.1	HALL RD(S) ** MAY CONTAIN RESTRICTIONS ** ** CONTACT THE REGIONAL ** ** MUNICIPALITY OF HALTON **												
252.0	***** MUNICIPALITY OF HALTON(E)												
252.1	WILLOW PARK ROAD												
253.0	CREDIT RIVER (WEST BR)		O							06	10	0033	
254.0	***** MUNICIPALITY OF HALTON(W) MUNICIPALITY OF PEEL(E)												
254.2	REG RD 19, WINSTON CHURCHILL BLVD - IN NORVAL												
254.3	NOBLE ST												
254.5	CREDIT RIVER		O							06	10	0038	
254.9	LOUISA ST(S), PINE COURT (N)												
255.0	YORK LANE(S)												
255.3	CASELY DR(S)												
255.9	REG. RD. 1 MISSISSAUGA RD. ** MAY CONTAIN RESTRICTIONS ** ** CONTACT THE REGIONAL ** ** MUNICIPALITY OF PEEL **												

HWY. 7 DIRECTION. E

DISTANCE (km)	IDENTIFICATION	G. NO	C O D E	D I R	R D W Y	HOR CL. (m)	L A N E	VER CL. (m)	POST LOAD (t)	D I S T	C T Y	S I T E	R E V
256.3	CREDITVIEW RD-IN MT. PLEASANT ** MAY CONTAIN RESTRICTIONS ** ** CONTACT THE REGIONAL ** ** MUNICIPALITY OF PEEL **												
256.8	CHINGUACOUSY RD. ** MAY CONTAIN RESTRICTIONS ** ** CONTACT THE REGIONAL ** ** MUNICIPALITY OF PEEL **												
257.6	MCLAUGHLIN RD. . ** MAY CONTAIN RESTRICTIONS ** ** CONTACT THE REGIONAL ** ** MUNICIPALITY OF PEEL **												
258.1	C.N.R. ** MAY CONTAIN RESTRICTIONS ** ** CONTACT THE REGIONAL ** ** MUNICIPALITY OF PEEL **												
262.9	C.P.R. ** MAY CONTAIN RESTRICTIONS ** ** CONTACT THE REGIONAL ** ** MUNICIPALITY OF PEEL **												
263.5	JCT REG RD 10 ** MAY CONTAIN RESTRICTIONS ** ** CONTACT THE REGIONAL ** ** MUNICIPALITY OF PEEL **												
264.1	ETOBICOKE CK.		O							06	24	0072	
264.4	CONNESTOGA DR(N) ** MAY CONTAIN RESTRICTIONS ** ** CONTACT THE REGIONAL ** ** MUNICIPALITY OF PEEL **												
264.8	KENNEDY RD. REG. RD. 16 ** MAY CONTAIN RESTRICTIONS ** ** CONTACT THE REGIONAL ** ** MUNICIPALITY OF PEEL **												

HWY. 7 DIRECTION. E

DISTANCE (km)	IDENTIFICATION	G. NO	C O D E	D I R	R D W Y	HOR CL. (m)	L A N E	VER CL. (m)	POST LOAD (t)	D I S T	C T Y	S I T E	R E V
265.9	N JCT HWY 410 REG. RD. 10 BOVAIRD DR (E)												
266.0	FRANCESCHINI DR U'PASS			U						06	24	0473	
266.1	WILLIAMS PKWY U PASS			U						06	24	0474	
266.2	S JCT HWY 410, HEART LAKE RD			U						06	24	0343	
266.6	REG RD 4, DIXIE RD ** MAY CONTAIN RESTRICTIONS ** ** CONTACT THE REGIONAL ** ** MUNICIPALITY OF PEEL **	01		U						06	24	0133	
266.9	C.N.R. ** CONTAINS RESTRICTIONS ** ** CONTACT THE REGIONAL ** ** MUNICIPALITY OF PEEL **	01		U	E E W W		1 2 1 2			06	24	0278	
267.1	ETOBICOKE CK. (DRAIN CANAL) ** MAY CONTAIN RESTRICTIONS ** ** CONTACT THE REGIONAL ** ** MUNICIPALITY OF PEEL **			O						06	24	0137	
269.1	CITY CENTER ACCESS ROAD ** MAY CONTAIN RESTRICTIONS ** ** CONTACT THE REGIONAL ** ** MUNICIPALITY OF PEEL **			O						06	24	0338	02
269.5	BRAMPTON (E. LMTS.) ** MAY CONTAIN RESTRICTIONS ** ** CONTACT THE REGIONAL ** ** MUNICIPALITY OF PEEL **												
269.6	ETOBICOKE CK. (DRAIN CANAL) ** MAY CONTAIN RESTRICTIONS ** ** CONTACT THE REGIONAL ** ** MUNICIPALITY OF PEEL **			O						06	24	0214	

HWY. 7 DIRECTION. E

DISTANCE (km)	IDENTIFICATION	G. NO	C O D E	D I R	R D W Y	HOR CL. (m)	L A N E	VER CL. (m)	POST LOAD (t)	D I S T	C T Y	S I T E	R E V
274.8	AIRPORT RD. CULVERT ** MAY CONTAIN RESTRICTIONS ** ** CONTACT THE REGIONAL ** ** MUNICIPALITY OF PEEL **		O							06	24	0281	
275.1	C.N.R. ** MAY CONTAIN RESTRICTIONS ** ** CONTACT THE REGIONAL ** ** MUNICIPALITY OF PEEL **		O							06	24	0448	
275.6	TORONTO GORE CULVERT ** MAY CONTAIN RESTRICTIONS ** ** CONTACT THE REGIONAL ** ** MUNICIPALITY OF PEEL **		O							06	24	0213	
277.7	HUMBER RIVER (W. BRANCH) ** MAY CONTAIN RESTRICTIONS ** ** CONTACT THE REGIONAL ** ** MUNICIPALITY OF PEEL **		O							06	24	0106	01
279.2	EBENEZER R. (M.P.P.A.) CULVERT ** MAY CONTAIN RESTRICTIONS ** ** CONTACT THE REGIONAL ** ** MUNICIPALITY OF PEEL **		O							06	24	0210	01
280.3	UN-NAMED CK. (M.P.P.A.) ** MAY CONTAIN RESTRICTIONS ** ** CONTACT THE REGIONAL ** ** MUNICIPALITY OF PEEL **		O							06	24	0282	01
280.6	JCT. HWY. 50 ** MAY CONTAIN RESTRICTIONS ** ** CONTACT THE REGIONAL ** ** MUNICIPALITY OF YORK **												
282.2	JCT. HWY. 27 ** MAY CONTAIN RESTRICTIONS ** ** CONTACT THE REGIONAL ** ** MUNICIPALITY OF YORK **												

HWY. 7 DIRECTION. E

DISTANCE (km)	IDENTIFICATION	G. NO	C O D E	D I R	R D W Y	HOR CL. (m)	L A N E	VER CL. (m)	POST LOAD (t)	D I S T	C T Y	S I T E	R E V
283.3	PLUNKETT'S CK. ** MAY CONTAIN RESTRICTIONS ** ** CONTACT THE REGIONAL ** ** MUNICIPALITY OF YORK **									06	37	0122	
283.5	WOODBIDGE (W. LMTS.) ** MAY CONTAIN RESTRICTIONS ** ** CONTACT THE REGIONAL ** ** MUNICIPALITY OF YORK **												
284.0	C.P.R. ** CONTAINS RESTRICTIONS ** ** CONTACT THE REGIONAL ** ** MUNICIPALITY OF YORK **	01	U	E			1 2 1 2			06	37	0123	
284.5	HUMBER RIVER (WALLACE BRIDGE) ** MAY CONTAIN RESTRICTIONS ** ** CONTACT THE REGIONAL ** ** MUNICIPALITY OF YORK **									06	37	0124	
285.0	WOODBIDGE (E. LMTS.) ** MAY CONTAIN RESTRICTIONS ** ** CONTACT THE REGIONAL ** ** MUNICIPALITY OF YORK **												
288.3	JCT. HWY. 400									06	37	0125	
290.6	C.N.R. ** MAY CONTAIN RESTRICTIONS ** ** CONTACT THE REGIONAL ** ** MUNICIPALITY OF YORK **									06	37	0682	
292.5	C.N.R. ** CONTAINS RESTRICTIONS ** ** CONTACT THE REGIONAL ** ** MUNICIPALITY OF YORK **	01	U	E			1 2 1 2			06	37	0126	
293.0	CONCORD CK. ** MAY CONTAIN RESTRICTIONS ** ** CONTACT THE REGIONAL ** ** MUNICIPALITY OF YORK **									06	37	0142	

HWY. 7 DIRECTION. E

DISTANCE (km)	IDENTIFICATION	G. NO	C O D E	D I R E C T I O N	R D W I D T H (m)	HOR CL. (m)	L A N E	VER CL. (m)	POST LOAD (t)	D I S T	C T Y	S I T E	R E V
293.8	DUFFERIN ST. ** MAY CONTAIN RESTRICTIONS ** ** CONTACT THE REGIONAL ** ** MUNICIPALITY OF YORK **												
295.9	BATHURST ST ** MAY CONTAIN RESTRICTIONS ** ** CONTACT THE REGIONAL ** ** MUNICIPALITY OF YORK **												
298.8	LITTLE DON R. CULVERT ** MAY CONTAIN RESTRICTIONS ** ** CONTACT THE REGIONAL ** ** MUNICIPALITY OF YORK **			O						06	37	0144	
300.1	REG RD 1 ** MAY CONTAIN RESTRICTIONS ** ** CONTACT THE REGIONAL ** ** MUNICIPALITY OF YORK **												
300.7	C.N.R. ** MAY CONTAIN RESTRICTIONS ** ** CONTACT THE REGIONAL ** ** MUNICIPALITY OF YORK **			O						06	37	0866	
302.3	DON RIVER CULVERT ** MAY CONTAIN RESTRICTIONS ** ** CONTACT THE REGIONAL ** ** MUNICIPALITY OF YORK **			O						06	37	0146	
305.2	HWY. 404 SB OVER HWY. 7	03	U	W W E E E			1 2 3 1 2 3	5.2 5.2 5.1 5.2 5.1 5.0		06	37	0276	03



HWY. 7 DIRECTION. E

DISTANCE (km)	IDENTIFICATION	G. NO	C O D E	D I R E C T I O N	R O A D T Y P E	HOR CL. (m)	L A N E S	VER CL. (m)	POST LOAD (t)	D I S T	C T Y	S I T E	R E V
305.4	HWY. 404 NB OVER HWY. 7 ** CONTAINS RESTRICTIONS ** ** CONTACT THE REGIONAL ** ** MUNICIPALITY OF YORK **	03	U	W			1 2 3 1 2 3			06	37	0276	03
305.8	BEAVER CREEK BRIDGE ** MAY CONTAIN RESTRICTIONS ** ** CONTACT THE REGIONAL ** ** MUNICIPALITY OF YORK **		O							06	37	0318	01
306.8	ROUGE RIVER CULVERT ** MAY CONTAIN RESTRICTIONS ** ** CONTACT THE REGIONAL ** ** MUNICIPALITY OF YORK **		O							06	37	0154	01
308.4	WARDEN AVE. ** MAY CONTAIN RESTRICTIONS ** ** CONTACT THE REGIONAL ** ** MUNICIPALITY OF YORK **												
310.1	C.N.R. (IN UNIONVILLE) ** MAY CONTAIN RESTRICTIONS ** ** CONTACT THE REGIONAL ** ** MUNICIPALITY OF YORK **												
310.4	ROUGE R. #1 (BRANCH) ** MAY CONTAIN RESTRICTIONS ** ** CONTACT THE REGIONAL ** ** MUNICIPALITY OF YORK **		O							06	37	0155	
311.5	ROUGE R. (SOUTH) ** MAY CONTAIN RESTRICTIONS ** ** CONTACT THE REGIONAL ** ** MUNICIPALITY OF YORK **		O							06	37	0156	
311.6	ROUGE R. (TRIB) CULVERT ** MAY CONTAIN RESTRICTIONS ** ** CONTACT THE REGIONAL ** ** MUNICIPALITY OF YORK **		O							06	37	0795	

HWY. 7 DIRECTION. E

DISTANCE (km)	IDENTIFICATION	G. NO	C O D E	D I R	R D W Y	HOR CL. (m)	L A N E	VER CL. (m)	POST LOAD (t)	D I S T	C T Y	S I T E	R E V
311.7	***** MUNICIPALITY OF YORK(E)												
312.4	JCT HWY 48, MAIN ST(N), REG RD 73(E)												
312.5	WASHINGTON ST(N)												
314.7	JERMAN ST(N)												
314.8	ALBERT ST(N), COSBURN RD (S)												
314.9	WIDEMAN ST(N) CHRISTMAS CRT(S)												
315.0	WOOTEN WAY												
315.1	REG. RD. 69 NINTH LINE RD.												
316.2	MARKHAM BYPASS												
316.7	ROUGE R. EAST BRANCH CULVERT		O							06	37	0884	
317.8	REESOR RD												
319.4	LITTLE ROUGE RIVER		O							06	37	0167	
320.5	C.P.R.												
322.5	S JCT REG RD 30 - PICKERING/MARKHAM LIMITS												
322.6	***** MUNICIPALITY OF YORK(W) MUNICIP. OF DURHAM(E)												
323.0	N JCT REG RD 30												
323.1	THIRTY FOUR RD(S)												
323.2	GREEN RIVER PARK(N)												

HWY. 7 DIRECTION. E

DISTANCE (km)	IDENTIFICATION	G. NO	C O D E	D I R	R D W Y	HOR CL. (m)	L A N E	VER CL. (m)	POST LOAD (t)	D I S T	C T Y	S I T E	R E V
323.3	WEST DUFFIN'S CK. (IN GREEN RIVER)		O							06	22	0092	
324.6	THIRTY TWO RD (N)												
325.0	NORTH RD ALTONA RD(S)												
325.5	NORTH RD THIRTY RD(N)												
325.9	TWENTY EIGHTH RD, ALTONA RD(N)												
326.2	TWENTY SIX RD(N)												
326.5	TWENTY FOUR RD(S)												
326.8	TWENTY TWO RD(S)												
327.0	TWENTY TWO RD												
328.1	TWENTY RD(S)												
328.7	TWENTY RD(W)												
329.2	DELMEADE RD												
329.7	DONALEA RD(S)												
330.0	BROCK RD,REG RD 1,JCT HWY 407ETR - IN BROUGHAM												
330.5	BROUGHAM RD(S),OLD BROCK RD(N)												
331.2	N JCT 16TH SIDELINE RD												
331.3	S JCT 16TH SIDELINE RD												
331.9	FOURTEEN RD(N)												
332.3	W JCT CONCESSION RD(S) PADDOCK RD(N)												
332.4	EAST DUFFIN'S CREEK		O							06	22	0093	

HWY. 7 DIRECTION. E

DISTANCE (km)	IDENTIFICATION	G. NO	C O D E	D I R	R D W Y	HOR CL. (m)	L A N E	VER CL. (m)	POST LOAD (t)	D I S T	C T Y	S I T E	R E V
333.1	REG. RD. 31 WESTNEY RD. IN GREENWOOD												
333.8	E JCT CONCESSION RD 6(S)												
334.9	SALEM RD												
335.7	SIDEROAD 4, BALSAM RD												
336.4	KINSDALE RD(N) AUDLEY RD(S) IN KINSDALE												
337.0	REG. RD. 23 LAKERIDGE RD.												
337.6	HALLS RD, THIRTY FIVE RD												
338.2	CORONATION RD												
339.3	STEVENSON'S BRIDGE		O							06	22	0112	01
339.5	THIRTY ONE RD, COUNTRY LANE(N)												
339.6	COCHRANE ST(N)												
339.9	TWENTY NINE RD(S)												
340.2	ASHBURN RD												
341.0	FERGUSON AVE(N)												
342.6	S JCT HWY 12, WINCHESTER RD, REG RD 3(E)- IN BROOKLIN												
342.7	CASSELLS RD												
342.8	ROEBUCK ST(E)												
342.9	CAMPBELL ST(W)												
343.0	WAY ST(W), PEARL ST(E)												
343.4	LYNDE BROOK		O							06	22	0113	

HWY. 7 DIRECTION. E

DISTANCE (km)	IDENTIFICATION	G. NO	C O D E	D I R	R D W Y	HOR CL. (m)	L A N E	VER CL. (m)	POST LOAD (t)	D I S T	C T Y	S I T E	R E V
343.5	GEORGE ST(E), COLSON AVE(W)												
343.9	CENTRE ST												
344.2	NORTH ST(W), QUEEN ST(E)												
344.8	COLUMBUS RD, SEVENTH LINE RD												
345.7	S JCT DUFFS RD(W)												
346.2	REG RD 26(E) THICKSON RD												
347.0	BRAWLEY RD												
349.0	HAMERS RD (E)												
349.1	REG. RD. 5 MYRTLE RD-IN MYRTLE												
349.3	S JCT MUD LAKE RD(W), ONTARIO ST(E)												
349.7	STATION RD(E)												
350.1	C.P.R.												
350.6	N JCT MUD LAKE RD (W)												
351.2	FRONT ST(E)												
351.8	TOWNLINERD-IN MYRTLE STATION												
352.6	2ND LINE RD - IN PROSPECT												
353.2	3RD LINE RD												
353.7	4TH LINE RD												
354.2	CONCESSION RD 4-5												
355.6	JCT. WHY. 7A(E) DURHAM RD 21(W) MANCHESTER												

HWY. 7 DIRECTION. E

DISTANCE (km)	IDENTIFICATION	G. NO	C O D E	D I R	R D W Y	HOR CL. (m)	L A N E	VER CL. (m)	POST LOAD (t)	D I S T	C T Y	S I T E	R E V
355.9	BROOK ST(E)												
356.8	6TH LINE RD												
357.0	REACH ST												
357.5	REG RD 8												
357.6	NONQUOIN R. CULVERT		O							06	22	0082	01
358.0	8TH LINE RD												
358.6	9TH LINE RD(W)												
360.3	NONQUON RIVER		O							06	22	0331	01
362.1	REG RD 47, 10TH LINE RD(E)												
365.1	COUVES LANE(W), JACK ST(E)												
366.4	CRAGG RD - IN GREENBANK												
367.3	12TH LINE RD. MARSH HILL												
367.9	BLUE MOUNTAIN RD												
369.1	JACOBSEN BLVD												
370.1	REG RD 6(E), 14TH LINE RD(W) IN SAINTFIELD												
372.3	1ST LINE RD, BROCK-SCUGOG TWP BDY RD												
373.9	2ND LINE RD, WICK RD												
374.2	REG. RD. 13												
374.9	BLACKWATER CK.		O							06	22	0066	01
375.1	BLACKWATER RD												

HWY. 7 DIRECTION. E

DISTANCE (km)	IDENTIFICATION	G. NO	C O D E	D I R	R D W Y	HOR CL. (m)	L A N E	VER CL. (m)	POST LOAD (t)	D I S T	C T Y	S I T E	R E V
376.4	4TH LINE RD												
377.5	THE PINES LANE RD(W)												
378.1	5TH LINE RD												
378.7	ALBERT ST												
379.1	CONCESSION RD 6(E), RIVER ST,REG RD 10(W)-IN SUNDERLAND												
380.8	DOBLE ST												
381.4	7TH LINE RD												
382.3	N JCT HWY 12 TOWNSHIP RD 7-8(W)												
383.7	TOWNSHIP RD 15, RIDGE RD												
384.6	BEAVERTON CK. CULVERT		O							06	22	0189	
385.8	TOWNSHIP RD 18A												
387.0	REG. RD. 18												
389.1	ONTARIO ST												
389.2	CHRISTOPHER ST												
389.3	***** MUNICIPALITY OF DURHAM(W) MUNICIP. OF VICTORIA(E)												
389.4	REG RD 2(N), SIMCO ST (S) IN MANILLA												
389.6	CHURCH ST(N)												
389.7	CLARK ST												
389.8	CROONE ST(S)												

HWY. 7 DIRECTION. E

DISTANCE (km)	IDENTIFICATION	G. NO	C O D E	D I R	R D W Y	HOR CL. (m)	L A N E	VER CL. (m)	POST LOAD (t)	D I S T	C T Y	S I T E	R E V
392.6	REG. RD. 46(N) FINGERBOARD RD(S)												
394.1	BARRY'S RD(S)												
395.6	WHITE ROCK RD												
398.5	EDNA ST(S)												
398.6	REG RD 6, ELDON ST - IN OAKWOOD												
398.8	ELGIN ST(N)												
399.0	VICTORIA ST(N)												
399.2	KENSCOTT CRES(S)												
399.6	BRENDA BLVD(N)												
399.9	MARIPOSA CK. CULVERT		O							10	32	0124	02
402.1	TOWNSHIP RD 19-20 TAYLOR RD IN TAYLOR CRNRS												
403.6	OPMAR RD												
404.3	CHASE PLACE(S)												
405.6	CTY RD 18, ELM TREE RD												
406.1	COLBORNE ST WEST(N)												
406.9	MONARCH RD												
407.3	W JCT HWY 35(N), DEW DROP INN RD (S)												
407.4	GREENFIELD RD(N) ROUNDTREE RD(S)												
409.0	E JCT ROUNDTREE RD(S)												
410.2	C.N.R.		O							10	32	0095	01



HWY. 7 DIRECTION. E

DISTANCE (km)	IDENTIFICATION	G. NO	C O D E	D I R	R D W Y	HOR CL. (m)	L A N E	VER CL. (m)	POST LOAD (t)	D I S T	C T Y	S I T E	R E V
410.3	BRIDLE RD(S)												
411.4	REG RD 4, ANGELINE ST												
412.4	SCUGOG RIVER		O							10	32	0096	01
413.0	E JCT HWY 35(S) REG RD 15 LINDSAY ST(N)												
413.2	W JCT GOLDEN MILE RD(S)												
414.3	C.P.R.		O							10	32	0097	01
414.7	REG RD 36(N), VERULAM RD												
414.9	E JCT GREEN MILE RD(S)												
415.0	TRACEY'S HILL RD(N) CUNNINGHAM'S CRNR												
415.3	SLANTED RD(N)												
415.4	PONDVIEW ST(S)												
415.5	TOWNSHIP RD 10-11, O'DONNELL LANDING RD(S)												
415.6	STONEY CK. CULVERT		O							10	32	0135	01
415.7	PEACE AVE(N) OLD MILL RD(S) IN REABORO												
417.4	LILAC RD(N)												
419.2	HEIGHTS RD												
421.2	REG RD 31 MOUNT HOREB RD(S)												
424.0	TOWNSHIP LINE RD 4												

HWY. 7 DIRECTION. E

DISTANCE (km)	IDENTIFICATION	G. NO	C O D E	D I R	R D W Y	HOR CL. (m)	L A N E	VER CL. (m)	POST LOAD (t)	D I S T	C T Y	S I T E	R E V
427.9	VICTORIA AVE(N) ** MAY CONTAIN RESTRICTIONS ** ** CONTACT THE REGIONAL ** ** MUNICIPALITY OF VICTORIA **												
429.6	REG RD 38 SKI HILL RD(S) ** MAY CONTAIN RESTRICTIONS ** ** CONTACT THE REGIONAL ** ** MUNICIPALITY OF VICTORIA **												
430.0	REG RD 7, STURGEON ST ** MAY CONTAIN RESTRICTIONS ** ** CONTACT THE REGIONAL ** ** MUNICIPALITY OF VICTORIA **												
430.1	CONWALL ST(N) - IN OMEMEE												
430.4	ACREVALE RD(N)												
432.7	REG RD 10 EMILY PARK RD.												
433.0	C.N.R.		O							10	32	0143	01
434.6	BETHEL RD(N),ORANGE CORNER RD(S)												
436.7	TOWNSHIP RD 20, LOOP LINE RD(N)												
438.3	CNR O'HEAD		O							06	24	0204	
439.0	REG RD 26(N), REG RD 1, LINDSAY RD(E)-IN FOWERS CORNERS												
440.1	3RD LINE RD, COTTINGHAM RD(W), STOCKDALE RD(E)												
441.5	C.N.R.		O							10	26	0035	01
441.8	MEADOWVIEW RD(W), LILY LAKE RD(E)												
442.1	EMILY MANOR RD(W)												

HWY. 7 DIRECTION. E

DISTANCE (km)	IDENTIFICATION	G. NO	C O D E	D I R	R D W Y	HOR CL. (m)	L A N E	VER CL. (m)	POST LOAD (t)	D I S T	C T Y	S I T E	R E V
442.2	***** MUNICIPALITY OF VICTORIA(W) MUN. OF PETERBOROUGH(E)												
442.3	REG RD 3 HAYS LINE(W) PARKHILL RD(E)												
443.6	REG R D 9, MT PLEASANT RD(W)												
444.0	REG RD 9, SHERBROOKE ST(W)												
444.9	JACKSON'S CK.		O							10	26	0055	01
446.2	REG RD 5 LANSDOWNE ST(E) MAPLEGROVE RD(W)												
447.7	MONAGHAN PKWY(E), STEWART RD(W)												
447.9	CATHCART CREEK RD(W)												
448.3	SHARP LINE RD(W)												
448.4	BROWN LINE RD(E)												
448.7	CPR												
449.2	MORTON LINE RD(W), CLIFFORD LINE RD(E)												
449.4	TROUT CREEK BR(CAVANVILLE CK BR) O'PASS		O							10	21	0032	
450.6	S JCT HWY 115, REG RD 28 O'PASS E/B IN PETERBOROUGH		O							10	21	0338	
450.9	CAVANVILLE CREEK BRIDGE		O							10	26	0120	
451.0	MERVIN LINE RD(S), CLIFFORD LINE RD(N)												
451.3	REG RD 11, AIRPORT RD		U							10	26	0177	

HWY. 7 DIRECTION. E

DISTANCE (km)	IDENTIFICATION	G. NO	C O D E	D I R E C T I O N	R D W I D T H (m)	HOR CL. (m)	L A N E	VER CL. (m)	POST LOAD (t)	D I S T	C T Y	S I T E	R E V
451.7	THE PARKWAY, SIR SANFORD FLEMMING DR												
452.0	MONGHAN RD												
453.0	RAMP S-N/W TO QUEENSWAY TWIN BRIDGES		O							10	26	0173	02
453.2	RAMP N/W -E FROM QUEENWAY TWIN BRIDGES		O							10	26	0174	02
455.1	OTONABEE RIVER		O							10	26	0061	02
456.3	REG RD 39, BENSFORT RD (TWIN STRUCTURES)		O							10	26	0175	
457.7	ASHBURNHAM DRIVE TWIN STRUCTURES	01	U	E			A	4.9		10	26	0176	03
				E			1	4.9					
				E			2	4.9					
				W			1	4.8					
				W			2	4.8					
458.1	CROWLEY LINE												
458.6	C.N.R.		O							10	26	0081	01
459.4	N JCT HWY 115, REG RD 30, TELEV- ISION RD(N),LANDSDWN (W)												
460.0	REG RD 35, KEENE RD(S)												
460.1	PROVINCIAL PK ENT												
460.2	BURNHAM LINE RD												
460.3	LANCASTER RD(N)												
460.4	DRUMMOND LINE RD												
460.6	PROVIDENCE LINE RD												
460.8	CONCESSION RD 8, LEANNE AVE(N)												

HWY. 7 DIRECTION. E

DISTANCE (km)	IDENTIFICATION	G. NO	C O D E	D I R	R D W Y	HOR CL. (m)	L A N E	VER CL. (m)	POST LOAD (t)	D I S T	C T Y	S I T E	R E V
461.0	CONCESSION RD 7, HENDERSON LINE S												
461.2	JCT HWY 28(N), REG RD 34, HERITAGE LINE(S)												
461.9	ESSON LINE RD(N)												
462.4	JERMYN LINE RD(N), CONCESS. RD 4												
462.9	DAVID FIFE LINE RD(S)-IN JERMYN												
463.1	INDIAN RIVER		O							10	26	0085	05
464.2	CONCESSION RD 3-4 SETTLERS LINE												
465.0	INDIAN RIVER LINE(N), VILLIERS LINE (S) -CONCESS. RD 3												
466.8	BLEZARD RD												
468.1	CONCESSION RD 1-2 CAMERON LINER												
468.6	BIRDSALL LINE RD												
469.1	REG. RD. 38												
470.4	WEST OUSE RIVER		O							10	26	0090	02
470.5	3RD LINE RD												
471.3	4TH LINE RD												
471.9	5TH LINE RD												
472.8	6TH LINE RD												
474.6	7TH LINE RD												
476.9	8TH LINE RD												
478.6	OAK ST(S)												

HWY. 7 DIRECTION. E

DISTANCE (km)	IDENTIFICATION	G. NO	C O D E	D I R	R D W Y	HOR CL. (m)	L A N E	VER CL. (m)	POST LOAD (t)	D I S T	C T Y	S I T E	R E V
478.8	PINE ST												
478.9	REG RD 40(N) REG RD 45(S) IN NORWOOD												
479.0	VICTORIA ST												
479.1	CEDAR ST												
479.2	C.P.R. (NORWOOD)		U E W				1 1	4.6 4.6		10	26	0098	02
479.3	OUSE RIVER CULVERT		O							10	26	0139	
479.4	10TH LINE RD												
479.5	11TH LINE RD												
479.6	REG RD 8												
479.7	CONCESSION RD 12												
479.8	11TH LINE RD												
479.9	CONCESSION RD 10												
480.1	REG RD 46(N), REG RD 30(S) IN HAVELOCK ** MAY CONTAIN RESTRICTIONS ** CONTACT THE REG. MUNICIPALITY ** OF PETERBOROUGH **												
480.2	REG RD 48 ** MAY CONTAIN RESTRICTIONS ** CONTACT THE REG. MUNICIPALITY ** OF PETERBOROUGH **												
480.3	TOWNSHIP RD 8, WELLER RD												
480.6	7TH LINE RD(S)												
481.3	6TH LINE RD												

HWY. 7 DIRECTION. E

DISTANCE (km)	IDENTIFICATION	G. NO	C O D E	D I R	R D W Y	HOR CL. (m)	L A N E	VER CL. (m)	POST LOAD (t)	D I S T	C T Y	S I T E	R E V
481.7	C.P.R.												01
481.9	REG RD 50, PRENEVAU RD(S) IN PRENEVAN												
482.3	4TH LINE RD(S)												
482.8	3RD LINE RD(N)												
483.4	2ND LINE RD												
483.9	SAMA PARK RD(N)												
485.1	W JCT TOWNSHIP RD 1-2, BLAIRTON D												
486.2	E JCT TOWNSHIP RD 1-2, BLAIRTON D												
488.6	FIRST RD(N), TERRACE RD(S)												
488.7	***** MUNICIPALITY OF PETERBOROUGH(W) MUNICIP. OF HASTINGS(E)												
489.4	TIFFEN RD(N) HIGH SHORE RD(S)												
490.4	BOYD RD(N)												
491.7	MCCLEARY RD(N)BLOSTER PARD RD(S)												
492.8	EADY LANE RD(N)												
493.7	OLD NORWOOD RD(W)												
499.6	ROSCOE ST(N) MARBLE POINT RD(S)												
506.5	ALGONQUIN ST(S)												
508.5	NORWOOD RD(N) HUGHES LANE RD S												
508.7	CROWE RIVER BRIDGE		O							08	11	0044	01

HWY. 7 DIRECTION. E

DISTANCE (km)	IDENTIFICATION	G. NO	C O D E	D I R	R D W Y	HOR CL. (m)	L A N E	VER CL. (m)	POST LOAD (t)	D I S T	C T Y	S I T E	R E V
509.0	REG RD 14(N) FORSYTHE ST S IN MARMORA ** MAY CONTAIN RESTRICTIONS ** ** CONTACT THE REGIONAL ** ** MUNICIPALITY OF HASTINGS **												
510.6	MALONEY ST(S) ** MAY CONTAIN RESTRICTIONS ** ** CONTACT THE REGIONAL ** ** MUNICIPALITY OF HASTINGS **												
511.0	MARMORA MINES RD(N)												
511.3	MOIRA CREEK CULVERT W BRANCH		O							08	11	0254	
511.4	GREENSIDES LANE(N)												
512.4	MOIRA CREEK CULVERT E BRANCH		O							08	11	0253	
513.5	REG. RD. 11 DELORO RD(N)												
514.4	MOIRA RIVER		O	E						08	11	0045	03
515.6	JARVIS RD(S)												
517.2	ST LAWRENCE ST(N)												
518.9	ATKINSON RD(N) O'HARA RD(S)												
522.2	DEER CREEK (MADOC BY-PASS)		O							08	11	0248	02
523.2	HWY 62 RUSSELL ST - IN MADOC												
531.7	MADOC CK.		O							08	11	0249	
531.9	COOPER RD												
532.6	WOODS RD(N), CONCESSION RD(S)												
533.8	PIGDEN RD(N), ST LAWRENCE ST E(S)												
534.8	HARTS RD(N), PINE POINT RD(S)												



HWY. 7 DIRECTION. E

DISTANCE (km)	IDENTIFICATION	G. NO	C O D E	D I R	R D W Y	HOR CL. (m)	L A N E	VER CL. (m)	POST LOAD (t)	D I S T	C T Y	S I T E	R E V
536.0	MADOC TWP CULVERT		O							08	11	0242	01
536.2	RAPIDS RD(S)												
538.1	PETERSON RD(N)												
540.6	BLACK RIVER RD												
540.8	BLACK RIVER BRIDGE		O							08	11	0069	04
542.0	QUEENSBOROUGH RD(N), NORTH HAWKINS BAY RD(S)												
543.3	GENEREAUX RD(S)												
543.6	FRENCH SETTLEMENT RD(N)												
544.0	PRICE RD(S)												
544.2	SKOOTAMATTA RIVER BRIDGE		O							08	11	0076	01
544.6	HWY 37 (S)												
545.5	SEXSMITH RD(S)												
547.6	FLINTON RD(N)												
550.3	POTTER SETTLEMENT RD.												
552.6	UPPER FLINTON RD(N)												
553.0	***** MUNICIPALITY OF HASTINGS(W) MUN. OF LENNOX AND ADDINGTON(E)												
558.3	VARTY RD(N)												
564.9	BEATTY'S CURVE RD(S)												
566.3	HWY 41(S) REG. RD. 41 IN KALADAR												

HWY. 7 DIRECTION. E

DISTANCE (km)	IDENTIFICATION	G. NO	C O D E	D I R	R D W Y	HOR CL. (m)	L A N E	VER CL. (m)	POST LOAD (t)	D I S T	C T Y	S I T E	R E V
569.0	***** MUN. OF LENNOX AND ADDINGTON(W) MUNICIP.OF FRONTENAC(E)												
570.1	CONCESSION RD 11, BERRY RD												
572.0	TRYON RD.												
573.8	ELM TREE RD(N)												
575.3	SCOTT RD												
576.2	SALMON RIVER BRIDGE		O							08	07	0014	01
576.3	HENDERSON RD(N) ARDEN RD(S)												
577.0	HUGHS RD												
577.5	NORTH RD(N)												
578.0	MOUNTAIN GROVE RD TO MOUNTAIN GROVE												
579.9	BELL LINE RD.												
582.1	FRONTENAC RD												
583.8	HAROLD RD												
589.2	SHARBOT CREEK CULVERT		O							08	07	0092	01
590.6	WILMACK RD												
593.1	MACLEAN RD												
594.0	SHARBAT LAKE PROV PK ENT												
596.6	BURNEY PT TD(S) BOUNDARY RD(N)												
598.3	JCT SEC HWY 509, CLARENDON RD(S)												
599.4	REG RD 38(S)												

HWY. 7 DIRECTION. E

DISTANCE (km)	IDENTIFICATION	G. NO	C O D E	D I R	R D W Y	HOR CL. (m)	L A N E	VER CL. (m)	POST LOAD (t)	D I S T	C T Y	S I T E	R E V
603.7	ZEALAND RD												
607.4	FALLS RIVER RD												
610.7	FALLS RIVER BRIDGE		O							09	15	0146	02
611.0	*==*==*==*==*==*==*==*==*==* MUNICIPALITY OF FRONTENAC(W) MUNICIP. OF LANARK(E)												
612.1	ARMSTRONG RD												
612.7	REG RD 36, BOB'S LAKE RD(S) ELPHIN RD(N)												
612.8	BEAVER DAM CK. CULV.												
614.2	W JCT OLD BROOKE RD(S)												
615.8	STRONG RD												
617.6	KIRKHAMS RD(N)												
618.1	COOKS RD(S) DORAN RD(N)												
620.2	EJCT OLD BROOKE RD(S)												
621.1	W JCT ANGLICAN CHURCH RD(N) IN BROOKE												
623.0	CAMERON RD (N)												
624.1	E JCT ANGLICAN CHURCH RD(N) IN WEMYSS												
626.3	TOWNSHIP RD 5												
628.9	GAMBLES RD												
630.4	GLEN TAY RD(S) HARPER RD(N)												
634.7	BLACKBURN CREEK		O							09	15	0131	01

HWY. 7 DIRECTION. E

DISTANCE (km)	IDENTIFICATION	G. NO	C O D E	D I R	R D W Y	HOR CL. (m)	L A N E	VER CL. (m)	POST LOAD (t)	D I S T	C T Y	S I T E	R E V
635.0	REG RD 511, BALDERSON RD												
635.3	REG RD 43,WILSON ST(S)IN PERTH												
636.1	DRUMMOND ST(S)												
636.8	TOWNSHIP LINE RD 2-3												
637.3	MORRIS RD(N)												
638.1	TOWNSHIP RD 3,DUFFERIN RD												
638.5	TOWNSHIP LINE RD 6												
638.9	EWART RD(N)												
639.1	TOWNSHIP LINE RD 7												
639.9	TOWNSHIP RD 4, RICHMOND'S RD												
641.4	LEACHS RD.												
643.1	TOWNSHIP RD 5												
644.2	DRUMMOND SCHOOL RD												
645.5	TOWNSHIP RD 7												
646.8	MILLER RD(N), MISSISSIPPI WEST SHORE DR(S)												
647.1	GARDINER RD												
648.0	TOWNSHIP RD 9A												
648.9	PAULS RD(N)												
650.1	TOWNSHIP RD 10B(S)												
651.5	INNISVILLE RD. SOUTH												
651.8	CHURCHILL AVE(N)												

HWY. 7 DIRECTION. E

DISTANCE (km)	IDENTIFICATION	G. NO	C O D E	D I R	R D W Y	HOR CL. (m)	L A N E	VER CL. (m)	POST LOAD (t)	D I S T	C T Y	S I T E	R E V
652.0	MISSISSIPPI RI.BR.(INNISVILLE)									09	15	0062	03
652.3	INNISVILLE RD. NORTH												
653.1	EBBS BAY RD(S)												
653.7	WHITE RD (S) CRAMPTON RD(N)												
655.7	TOWNSHIP RD 12A, REG RD 15, FERGUSON FALLS RD(N)												
657.1	RAMSAY-LANARK TWP BDY RD												
658.3	TOWNSHIP RD 2A												
660.1	REG. RD. 9 TATLOCK RD(N) SCOTCH CORS RD(S)												
661.4	TOWNSHIP RD 4(N)												
662.2	TOWNSHIP RD 5												
663.0	REG. RD. 29 TOWNLINE RD(N) MISSISSIPPI RD(S)												
663.9	MISSISSIPPI RIVER		O							09	15	0064	02
665.3	LAKE PARK RD(S) MISSISSIPPI RD(N)												
665.8	NAPOLEON ST(N)												
666.1	C.P.R.		O							09	15	0065	01
668.7	W JCT HWY 15,FRANKTOWN RD												
669.3	E JCT HWY 15,MCNEELY AVE												
674.3	REG RD 17 APPLETON SIDE RD(N) CEMETERY SDRD.(S)												

HWY. 7 DIRECTION. E

DISTANCE (km)	IDENTIFICATION	G. NO	C O D E	D I R E C T I O N	R O A D T Y P E	HOR CL. (m)	L A N E	VER CL. (m)	POST LOAD (t)	D I S T	C T Y	S I T E	R E V
674.5	***** MUNICIPALITY OF LANARK(W) MUNICIP. OF OTTAWA(E)												
674.6	ASHTON STATION RD(S)												
675.1	C.P.R.		O							09	03	0027	01
678.1	OVERPASS RD												
680.0	CTY. RD. #3 (DWYER HILL RD.)												01
682.0	WESTLEIGH BLVD(S)												
684.9	JINKINSON RD (S)												
685.3	SPRUCE RIDGE RD(N)												
687.3	HWY 7 AND HAZELDEAN RD		U	E			A	5.0		09	03	0721	01
				E			1	5.2					
				E			2	5.5					
				W			A	5.3					
				W			1	5.6					
				W			2	5.5					
687.5	REG RD 36, HAZELDEAN RD(S) IN STITTSVILLE												
688.3	ROTHBOURNE RD.												
688.9	O'HD SIGN 417 EAST TO OTTAWA EXIT - WARNING SIGN		U	E	RA		D	5.1		09	03		01
				E	RA		D	5.0					
689.2	O'HD SIGN 417 WEST TO ARNPRIOR & PEMBROKE,417 EAST-OTTAWA EXIT		U	E			D	5.2		09	03		01
				E			1	4.9					
				E			2	4.9					
689.8	HWY 7 O PASS AT HWY 417 SB TRAFF. CARRIED BY SITE 3-722		O							09	03	0288	01

HWY. 7 DIRECTION. E

DISTANCE (km)	IDENTIFICATION	G. NO	C O D E	D I R	R D W Y	HOR CL. (m)	L A N E	VER CL. (m)	POST LOAD (t)	D I S T	C T Y	S I T E	R E V
689.9	O'HD SIGN-2 WAY SIGN-50KMH-EXIT 417 WEST & ON OPPOSITE SIDE TORONTO & CARLETON PL.HWY 7WEST		U	W	RA		A	5.0		09	03		01
690.0	***** MUNICIPALITY OF OTTAWA(W)						A	5.0					

HWY. 7A DIRECTION. E

DISTANCE (km)	IDENTIFICATION	G. NO	C O D E	D I R	R D W Y	HOR CL. (m)	L A N E	VER CL. (m)	POST LOAD (t)	D I S T	C T Y	S I T E	R E V
0.0	JCT. HWYS. 7 AND 12 & DURHAM RD. 21 IN MANCHESTER												
0.2	BROCK ST(N)												
0.3	ROSE ST(S)												
0.4	6TH LINE RD(W)												
1.0	QUEENS ST												
1.1	OLD SIMCOE RD												
1.3	ASH ST(S)												
1.6	OTTAWA ST(N)												
2.0	ELLA ST(N)												
2.2	CALEB ST(N)												
2.4	ARROW ST(S)												
2.8	CRANDALL ST(N)												
3.0	REG RD 2, SIMCOE ST IN PT PERRY												
3.2	UNION AVE												
3.9	JOHN ST(N) HIGH ST(S)												
4.0	PERRY ST(N)												
5.3	CARNEGIE ST(S)												
6.0	WATER ST(N)												
6.3	REG RD 7, ISLAND RD												
8.1	READER RD												
9.8	SCUGOG LAKE CULVERT		O							07	21	0011	



HWY. 7A DIRECTION. E

DISTANCE (km)	IDENTIFICATION	G. NO	C O D E	D I R	R D W Y	HOR CL. (m)	L A N E	VER CL. (m)	POST LOAD (t)	D I S T	C T Y	S I T E	R E V
10.0	TOWNSHIP RD W 1/4 LINE RD(S)												
11.6	S JCT REG RD 57, BLACKSTONE RD												
13.5	N JCT REG RD 57, CAESAREA RD(N)												
15.5	HIGHLANDS CK. CULVERT		O							07	21	0013	
16.6	SUGGITT DR												
18.2	W JCT NESTLETON RD(N), MCLAUGHLIN RD(S)												
19.0	EASTCROSS CREEK CULVERT		O							07	21	0014	
19.3	TOWNSHIP RD EAST 1/4 LINE RD(S)												
20.6	MAHOOD RD												
21.1	JOHN'S RD(N)												
22.3	WILSON AVE(S)												
23.8	NESBITT RD												
24.0	***** MUNICIPALITY OF DURHAM(W) MUNICIP. OF VICTORIA(E)												
24.8	YELVERTON RD-IN YELVERTON												
28.4	REG RD 5, JANETVILLE RD(N)												
28.8	CENTURY FARM RD(S)												
29.5	PIGEON RIVER		O							10	21	0023	02
29.6	EDGEWOOD RD(S)												
30.0	JCT. HWY. 35 (N)												
30.1	JCT. HWY. 35 (S)												

HWY. 7A DIRECTION. E

DISTANCE (km)	IDENTIFICATION	G. NO	C O D E	D I R	R D W Y	HOR CL. (m)	L A N E	VER CL. (m)	POST LOAD (t)	D I S T	C T Y	S I T E	R E V
32.4	BEERS RD(N)												
34.7	GALLOWAY RD(N)												
35.0	REG RD 32(S), PORTER RD(N)												
35.8	FLEETWOOD CREEK BRIDGE		O							10	21	0024	
36.0	LONGFIELD DR(N)												
36.2	CAVANVILLE CK. BR.		O							10	21	0325	01
37.0	WILSON ST												
37.1	REG RD 38, SKI HILL RD(N), JOHN ST(S)												
37.6	RODGERS ST(S)												
37.7	CPR												
37.8	JAMES ST(N)												
38.0	RYLEY AVE(S)												
38.4	LEONARD RD												
38.5	BRANDEL RD												
38.6	TROUT CK.		O							10	21	0025	01
39.0	***** MUNICIPALITY OF VICTORIA(W) MUN. OF PETERBOROUGH(E)												
39.9	SUNSET DR(S)												
41.3	TAPLEY QUARTER LINE RD												
42.6	FORD CREST(S)												
44.9	FORD DR(S)												

HWY. 7A DIRECTION. E

DISTANCE (km)	IDENTIFICATION	G. NO	C O D E	D I R	R D W Y	HOR CL. (m)	L A N E	VER CL. (m)	POST LOAD (t)	D I S T	C T Y	S I T E	R E V
47.2	REG RD 10 - IN CAVAN												
49.0	LESTER CREEK CULVERT		O							10	21	0031	02
49.2	CPR												
49.3	CAVAN STA RD												
49.4	W JCT HWY 115, 9TH LINE RD MOORE DR		O							10	21	0446	
49.7	***** MUNICIPALITY OF PETERBOROUGH(W)												

HWY. 7B1 DIRECTION. E

DISTANCE (km)	IDENTIFICATION	G. NO	C O D E	D I R	R D W Y	HOR CL. (m)	L A N E	VER CL. (m)	POST LOAD (t)	D I S T	C T Y	S I T E	R E V
0.0	JCT. HWY. 29												
2.3	JCT. HWY. 7												
15.0	C.N.R. (JACKSON'S CK.)		O							07	26	0062	
15.9	JCT. HWY. 28												
16.4	C.P.R.												
16.6	C.P.R. (SIDING)												
17.2	OTONABEE RIVER		O			6.7				07	26	0077	
17.7	JCT. HWYS. 7 AND 35												
19.0	SCUGOG RIVER		O							07	32	0098	
19.1	LINDSAY S. LMTS.												
20.0	C.N.R.												
20.4	JCT. HWY. 36B												
20.9	C.N.R.												
22.1	LINDSAY N. LMTS.												
23.2	JCT. HWY. 35												
23.3	C.N.R.		O							07	32	0094	

HWY. 7B2 DIRECTION. E

DISTANCE (km)	IDENTIFICATION	G. NO	C O D E	D I R	R D W Y	HOR CL. (m)	L A N E	VER CL. (m)	POST LOAD (t)	D I S T	C T Y	S I T E	R E V
0.0	JCT. HWY. 7												
3.9	JCT. HWY. 11 IN THORNHILL												
4.2	LITTLE DON R. CULVERT		O							06	37	0145	
6.0	JCT. HWYS. 7 AND 11 IN LANGSTAFF												

DATE MAY 13, 2014

HWY. 8 DIRECTION. W

DISTANCE (km)	IDENTIFICATION	G. NO	C O D E	D I R	R D W Y	HOR CL. (m)	L A N E	VER CL. (m)	POST LOAD (t)	D I S T	C T Y	S I T E	R E V
0.0	TOWN OF WINONA ** MAY CONTAIN RESTRICTIONS ** CONTACT THE REG. MUNICIPALITY OF HAMILTON-WENTWORTH												
8.2	REG RD 450, FIFTY RD ** MAY CONTAIN RESTRICTIONS ** CONTACT THE REG. MUNICIPALITY OF HAMILTON-WENTWORTH												
9.5	REG RD 455, FRUITLAND RD ** MAY CONTAIN RESTRICTIONS ** CONTACT THE REG. MUNICIPALITY OF HAMILTON-WENTWORTH												
9.7	REG RD 412, KING ST(S) ** MAY CONTAIN RESTRICTIONS ** CONTACT THE REG. MUNICIPALITY OF HAMILTON-WENTWORTH												
11.3	RED HILL CK. CULVERT ** MAY CONTAIN RESTRICTIONS ** CONTACT THE REG. MUNICIPALITY OF HAMILTON-WENTWORTH		O							04	36	0056	
13.5	REG RD 445, GRAYS RD ** MAY CONTAIN RESTRICTIONS ** CONTACT THE REG. MUNICIPALITY OF HAMILTON-WENTWORTH												
15.1	REG RD 49, LAKE RD ** MAY CONTAIN RESTRICTIONS ** CONTACT THE REG. MUNICIPALITY OF HAMILTON-WENTWORTH												
18.0	REG RD 20, CENTENNIAL PKWY ** MAY CONTAIN RESTRICTIONS ** CONTACT THE REG. MUNICIPALITY OF HAMILTON-WENTWORTH												

HWY. 8 DIRECTION. W

DISTANCE (km)	IDENTIFICATION	G. NO	C O D E	D I R	R D W Y	HOR CL. (m)	L A N E	VER CL. (m)	POST LOAD (t)	D I S T	C T Y	S I T E	R E V
18.5	KING ST & VICTORIA AVE ** MAY CONTAIN RESTRICTIONS ** CONTACT THE REG. MUNICIPALITY OF HAMILTON-WENTWORTH												
20.1	KING ST & DUNDURN ST ** MAY CONTAIN RESTRICTIONS ** CONTACT THE REG. MUNICIPALITY OF HAMILTON-WENTWORTH												
20.3	T.H. & B.RLWY. ** MAY CONTAIN RESTRICTIONS ** CONTACT THE REG. MUNICIPALITY OF HAMILTON-WENTWORTH		O							04	36	0026	
20.6	JCT. HWY. 403		O							04	36	0043	
20.7	CULVERT AT MAIN,KING INT. ** MAY CONTAIN RESTRICTIONS ** CONTACT THE REG. MUNICIPALITY OF HAMILTON-WENTWORTH		O							04	36	0044	01
23.0	MAIN ST & PARADISE RD ** MAY CONTAIN RESTRICTIONS ** CONTACT THE REG. MUNICIPALITY OF HAMILTON-WENTWORTH												
24.0	W JCT REG RD 2, OSLER DR ** MAY CONTAIN RESTRICTIONS ** CONTACT THE REG. MUNICIPALITY OF HAMILTON-WENTWORTH												
24.1	REG RD 31 ** MAY CONTAIN RESTRICTIONS ** CONTACT THE REG. MUNICIPALITY OF HAMILTON-WENTWORTH												
25.4	REG RD 32 ** MAY CONTAIN RESTRICTIONS ** CONTACT THE REG. MUNICIPALITY OF HAMILTON-WENTWORTH		O							04	36	0141	

HWY. 8 DIRECTION. W

DISTANCE (km)	IDENTIFICATION	G. NO	C O D E	D I R	R D W Y	HOR CL. (m)	L A N E	VER CL. (m)	POST LOAD (t)	D I S T	C T Y	S I T E	R E V
25.6	DUNDAS ST - IN DUNDAS ** MAY CONTAIN RESTRICTIONS ** CONTACT THE REG. MUNICIPALITY OF HAMILTON-WENTWORTH												
27.5	REG RD 41 ** MAY CONTAIN RESTRICTIONS ** CONTACT THE REG. MUNICIPALITY OF HAMILTON-WENTWORTH												
27.7	SPENCER CK. (MILL RACE) ** MAY CONTAIN RESTRICTIONS ** CONTACT THE REG. MUNICIPALITY OF HAMILTON-WENTWORTH			O						04	36	0140	
28.0	C.N.R. (DUNDAS W. LMES.) ** CONTAINS RESTRICTIONS ** CONTACT THE REG. MUNICIPALITY OF HAMILTON-WENTWORTH	01		U	E W		1 1			04	36	0139	02
29.6	REG RD 504, BROCK RD(N) ** MAY CONTAIN RESTRICTIONS ** CONTACT THE REG. MUNICIPALITY OF HAMILTON-WENTWORTH												
32.0	CROOKS HOLLOW RD(N) - IN WEST FLAMBORO ** MAY CONTAIN RESTRICTIONS ** CONTACT THE REG. MUNICIPALITY ** OF HAMILTON-WENTWORTH **												
32.1	***** MUN. OF HAMILTON-WENTWORTH(W)												
36.5	JCT HWY 5(S),REG RD 520(N) WESTOVER RD- PETERS CORS												
39.1	VALENS RD												
41.8	4TH CONCESSION RD												
44.3	THOMPSON RD(S)												



HWY. 8 DIRECTION. W

DISTANCE (km)	IDENTIFICATION	G. NO	C O D E	D I R	R D W Y	HOR CL. (m)	L A N E	VER CL. (m)	POST LOAD (t)	D I S T	C T Y	S I T E	R E V
46.5	E JCT REG RD 538, ROCKTON RD IN ROCKTON												
46.9	W JCT REG RD 538, ROCKTON RD												
52.9	REG RD 522, WOODHILL RD 519(S), KINDWALL RD 552(N)												
53.0	CONCESSION RD 5												
53.2	REG RD 13, LYNDEN RD(S)												
53.6	CONCESSION RD 6(N)												
54.1	TOWNSHIP RD 11-12, COOPER RD(N)												
54.3	SETTLERS R(S), SEATON RD(N)												
55.1	REG RD 35, SHEFFIELD RD - IN SHEFFIELD												
55.2	CONCESSION RD 6(S), SEATON RD(N)												
55.5	REG. RD. 501 SAFARI RD.												
55.6	STUDIMAND RD(N)												
55.7	MCLEAN RD(S)												
55.9	***** MUN. OF HAMILTON-WENTWORTH(E) MUN. OF WATERLOO(W)												
56.0	REG. RD. 43 BRANCHTON ARD(S)												
56.8	REG RD 97, CONCESSION ST ** MAY CONTAIN RESTRICTIONS ** CONTACT THE REG. MUNICIPALITY ** OF WATERLOO **												

HWY. 8 DIRECTION. W

DISTANCE (km)	IDENTIFICATION	G. NO	C O D E	D I R	R D W Y	HOR CL. (m)	L A N E	VER CL. (m)	POST LOAD (t)	D I S T	C T Y	S I T E	R E V
57.0	REG RD 27 ** MAY CONTAIN RESTRICTIONS ** CONTACT THE REG. MUNICIPALITY ** OF WATERLOO **												
58.2	REG RD 24, WATER ST(S), HESPELER RD(N) ** MAY CONTAIN RESTRICTIONS ** CONTACT THE REG. MUNICIPALITY ** OF WATERLOO **												
58.9	REG RD 41 ** MAY CONTAIN RESTRICTIONS ** CONTACT THE REG. MUNICIPALITY ** OF WATERLOO **												
59.5	REG RD 40 ** MAY CONTAIN RESTRICTIONS ** CONTACT THE REG. MUNICIPALITY ** OF WATERLOO **												
60.0	VANIER DR(N)- IN CAMBRIDGE												
60.8	REG RD 39 ** MAY CONTAIN RESTRICTIONS ** CONTACT THE REG. MUNICIPALITY ** OF WATERLOO **												
65.3	REG RD 17 ** MAY CONTAIN RESTRICTIONS ** CONTACT THE REG. MUNICIPALITY ** OF WATERLOO **												
65.5	REG RD 28 ** MAY CONTAIN RESTRICTIONS ** CONTACT THE REG. MUNICIPALITY ** OF WATERLOO **												
65.8	JCT. HWY. 401 (SEE I 22) ** MAY CONTAIN RESTRICTIONS ** ** CONTACT THE MUNICIPALITY ** ** OF WATERLOO **												01

HWY. 8 DIRECTION. W

DISTANCE (km)	IDENTIFICATION	G. NO	C O D E	D I R E C T I O N	R D W I D T H (m)	HOR CL. (m)	L A N E	VER CL. (m)	POST LOAD (t)	D I S T	C T Y	S I T E	R E V
66.0	HWY 8 E.B.R. (SEE I 22)												02
66.2	REG RD 17 FOUNTAIN ST JCT. HWY 401 ( SEE I 22 )												02
67.8	REG RD 38, SPORSTWORLD DR(E) ( SEE I22 )												01
68.5	JCT HWY 8, REG RD 8/KING ST ( SEE I 22 )												01
69.4	GRAND RIVER		O	E E E W W W W			1 2 3 4 1 2 3 4			03	33	0137	01
69.7	KITCHENER (E. LMTS.)												
70.8	FAIRWAY RD & G.R.R. - IN KITCHENER		O							03	33	0187	
72.1	FRANKLIN ST.	01	U	E E W W		7.3	1 2	4.9 5.1		03	33	0221	
72.2	OVERHEAD SIGN STR. # 1		U	E E E			1 2 3	4.5 4.6 4.6		03	33		01
72.3	OVERHEAD SIGN STR. #2		U	E E			1 2	4.8 4.6		03	33		01
72.8	EAST-SOUTH RAMP	01	U	W			1	5.5		03	33	393	02

HWY. 8 DIRECTION. W

DISTANCE (km)	IDENTIFICATION	G. NO	C O D E	D I R E C T I O N	R O A D W I D T H (m)	HOR CL. (m)	L A N E S	VER CL. (m)	POST LOAD (t)	D I S T	C T Y	S I T E	R E V
72.9	JCT. HWY. 7 (KING ST.) E. JCT.	12	U	E E W W W			A 1 2 A 1 2	5.4 5.4 5.4 5.5 5.4 5.4		03	33	0221	01
73.1	FIRST AVE.	01	O							03	33	0222	
73.2	CULVERT		O							03	33	0253	01
73.5	PEDESTRAIN WALK	01	U	E E W W W			A 1 2 A 1 2	5.2 5.2 5.2 5.1 5.0 5.0		03	33	0260	01
74.2	COURLAND AVE. SCHNEIDER CK. IC WATERLOO RD. 53	13	O							03	33	0224	01
74.5	C.N.R. (1 TRACK)		O							03	33	0225	
75.1	E JCT REG RD 4, OTTAWA ST												
75.2	W JCT REG RD 4, OTTAWA ST		O							03	33	0226	
75.5	HOMER WATSON BLVD. IC WATERLOO RD. 28	08	O							03	33	0227	02
76.0	WESTMOUNT RD		O							03	33	0228	
77.9	FISCHER HALLMAN RD. IC WATERLOO RD. 58	13	U	E E W W W			A 1 2 A 1 2	4.7 4.7 4.7 4.6 4.5 4.5		03	33	0229	01
80.6	REG RD 70, TRUSSLER RD												
82.1	ALDER CREEK CULVERT												

HWY. 8 DIRECTION. W

DISTANCE (km)	IDENTIFICATION	G. NO	C O D E	D I R	R D W Y	HOR CL. (m)	L A N E	VER CL. (m)	POST LOAD (t)	D I S T	C T Y	S I T E	R E V
84.8	WATERLOO RD. #12												
85.1	16TH SIDEROAD												
86.7	REG RD 51												
88.0	REG RD 6												
89.1	REG RD 5, NAFZIGER RD												
92.3	E JCT REG RD 4, NEW HAMBURG-WILMOT TWP RD												
94.5	NITH RIVER		O							03	33	0125	
94.6	W JCT REG RD 4, HAYSVILLE RD												
95.8	REG RD 3, WALKER RD												
96.1	PERTH RD 22												
97.0	REG RD 1(N), REG RD 101(S) - IN NEW HAMBURG												
97.2	***** MUNICIPALITY OF WATERLOO(E) MUNICIPALITY OF PERTH(W)												
97.5	C.N.R.	01	U	E	W		1 1	4.7 4.7		03	25	0266	01
98.0	TOWNSHIP RD 5-6												
102.3	TOWNSHIP RD 10-11												
104.5	TOWNSHIP RD 15-16												
105.1	BYRON ST												
106.2	REG. RD. 107 (FORMERLY HWY. 59) IN SHAKESPEARE												

HWY. 8 DIRECTION. W

DISTANCE (km)	IDENTIFICATION	G. NO	C O D E	D I R	R D W Y	HOR CL. (m)	L A N E	VER CL. (m)	POST LOAD (t)	D I S T	C T Y	S I T E	R E V
109.6	SIDEROAD 25												
110.9	SIDEROAD 30, BROCKSDEN RD												
114.9	35 SIDEROAD(N)												
115.8	E JCT TOWNSHIP RD 37, FOREST RD												
116.1	W JCT TOWNSHIP RD 40, FOREST RD												
116.6	40 SIDEROAD												
117.0	E JCT REG RD 119 - IN STRATFORD ** MAY CONTAIN RESTRICTIONS ** ** CONTACT THE CITY OF ** ** STRATFORD **												
118.3	W JCT REG RD 119 ** MAY CONTAIN RESTRICTIONS ** ** CONTACT THE CITY OF ** ** STRATFORD **												
118.6	REG RD 122, OLOANE AVE N/A												
120.0	TOWNSHIP RD 10												
120.2	HERMAN ST(S)												
120.7	REG RD 130, AVONTON RD												
122.3	JEAN ST												
123.0	BOLGER LANE(S)												
124.1	STEFFAN ST												
125.5	BLACK CK. (IN SEBRINGVILLE)		O			6.6				03	25	0265	
125.6	REG RD 135, STATION RD - IN SEBRINGVILLE												
126.8	RED MAPLE LANE												

HWY. 8 DIRECTION. W

DISTANCE (km)	IDENTIFICATION	G. NO	C O D E	D I R	R D W Y	HOR CL. (m)	L A N E	VER CL. (m)	POST LOAD (t)	D I S T	C T Y	S I T E	R E V
128.4	REG RD 12, WARTBURG RD												
129.1	DOWNIE FULLARTON TOWNLINE RD 140												
130.2	TOWNSHIP RD 145												
131.0	TOWNLINE RD 150												
132.6	TOWNSHIP RD 10, ELLICE LOGAN TOWNLINE RD												
133.1	WHIRL CK.		O							03	25	0139	
135.2	LINE RD 35												
137.0	TOWNSHIP RD 155												
138.0	TOWNSHIP RD 160												
138.9	E JCT HWY 23, GEORGE ST - IN MITCHELL ** MAY CONTAIN RESTRICTIONS ** ** CONTACT THE REGIONAL ** ** MUNICIPALITY OF PERTH **												
139.0	THAMES RIVER ** MAY CONTAIN RESTRICTIONS ** ** CONTACT THE REGIONAL **		O							03	25	0129	01
139.2	W JCT HWY 23, BLANSHARD RD ** MAY CONTAIN RESTRICTIONS ** ** CONTACT THE REGIONAL ** ** MUNICIPALITY OF PERTH **												
140.0	FULLARTON-HIBBERT TOWNLINE RD, TWP RD 20												
140.4	TOWNLINE RD 25												
141.0	BAYFIELD R. BR. (LYFFY DRAIN)		O							03	25	0136	

DATE MAY 13, 2014

HWY. 8 DIRECTION. W

DISTANCE (km)	IDENTIFICATION	G. NO	C O D E	D I R	R D W Y	HOR CL. (m)	L A N E	VER CL. (m)	POST LOAD (t)	D I S T	C T Y	S I T E	R E V
143.3	TOWNSHIP RD 10												
145.0	TOWNSHIP RD 30												
145.3	TOWNSHIP RD 20												
147.6	REG RD 180, JAMES ST- IN DUBLIN												
148.0	REG RD 10												
149.0	MATILDA ST												
150.3	ROAD 181(S), MANLEY LINE RD(N)												
151.1	ROAD 182(S),BEECHWOOD LINE RD(N) - IN ST. COLUMBAN												
155.6	REG RD 183(S), MAPLE LINE RD(N)												
155.7	***** MUNICIPALITY OF PERTH(E) MUNICIPALITY OF HURON(W)												
156.5	HENSAL RD												
157.4	SILVER CRK. BR.												
157.6	SILVER CRK. BR.		O							03	12	0206	01
157.7	REG RD 12,KIPPEN RD(S),NORTHLINE RD(N) - IN SEAFORTH ** MAY CONTAIN RESTRICTIONS ** ** CONTACT THE REGIONAL ** ** MUNICIPALITY OF HURON **												
158.9	HURON ST(S)												
160.0	ROXBORO LINE RD - IN HARPURHEY												
160.5	HANNA LINE(S)												
161.3	DIVISION LINE RD												



HWY. 8 DIRECTION. W

DISTANCE (km)	IDENTIFICATION	G. NO	C O D E	D I R	R D W Y	HOR CL. (m)	L A N E	VER CL. (m)	POST LOAD (t)	D I S T	C T Y	S I T E	R E V
164.6	REG RD 15, KINBURN LINE RD(S), LONDESBORO RD(N)												
165.6	EDWARD ST(N)												
166.6	SANTUARY LINE (N)												
168.2	FRONT RD												
170.5	WILDLIFE LINE (N)												
171.5	JCT HWY 4(S), REG RD 8/4(N) - IN CLINTON ** MAY CONTAIN RESTRICTIONS ** ** CONTACT THE REGIONAL ** ** MUNICIPALITY OF HURON **												
173.2	STONE SCHOOL LINE RD												
174.0	CULVERT CTY-12, SITE-391		O							03	12	0391	
175.3	FISH AND GAME LINE												
176.3	E JCT MAIN ST												
177.5	REG RD 31, REG RD 18 - IN HOLMESVILLE												
179.7	W JCT MAIN ST(S)												
181.0	KITCHIGAMI RD(W)												
181.8	CULVERT CTY-12, SITE-390		O							03	12	0390	
182.5	WHYS LINE												
184.7	REG. RD 1 BENMILLER LINE(E) BLACK'S PT(W)												
185.1	FALLS RD(E)												
185.9	PORTER'S HILL LINE(W)												

HWY. 8 DIRECTION. W

DISTANCE (km)	IDENTIFICATION	G. NO	C O D E	D I R	R D W Y	HOR CL. (m)	L A N E	VER CL. (m)	POST LOAD (t)	D I S T	C T Y	S I T E	R E V
186.8	ORCHARD LINE RD												
188.9	STANLEY ST(W)												
189.5	NAIRN DR(W)												
190.8	***** MUNICIPALITY OF HURON(E)												
190.9	REG RD 21, VICTORIA ST - IN GODERICH ** MAY CONTAIN RESTRICTIONS ** ** CONTACT THE REGIONAL ** ** MUNICIPALITY OF HURON **												

HWY. 9 DIRECTION. W

DISTANCE (km)	IDENTIFICATION	G. NO	C O D E	D I R	R D W Y	HOR CL. (m)	L A N E	VER CL. (m)	POST LOAD (t)	D I S T	C T Y	S I T E	R E V
0.0	REG . RD. 1 YONGE ST IN NEWMARKET ** MAY CONTAIN RESTRICTIONS ** ** CONTACT THE REGIONAL ** ** MUNICIPALITY OF YORK **												
2.1	REG . RD. 38 BATHURST ST ** MAY CONTAIN RESTRICTIONS ** ** CONTACT THE REGIONAL ** ** MUNICIPALITY OF YORK **												
8.2	KETTLEBY CK. CULVERT ** MAY CONTAIN RESTRICTIONS ** ** CONTACT THE REGIONAL ** ** MUNICIPALITY OF YORK **												
9.5	REG . RD. 55 JANE ST (S) ** MAY CONTAIN RESTRICTIONS ** ** CONTACT THE REGIONAL ** ** MUNICIPALITY OF PEEL **												
10.0	***** MUNICIPALITY OF PEEL(W)												
10.1	JCT. HWY. 400	08	O							06	37	0033	02
10.5	SOUTH CANAL BANK RD(N)												
11.6	REG RD 56, WESTON RD(S)												
12.2	HOLLAND DRAINAGE CANAL E. JCT.			O						06	37	0032	
12.3	HOLANCIN RD(N)												
13.9	RUPKE RD(N)												
14.6	REG RD 8, WEST CANAL BANK RD(N)												
14.8	HOLLAND DRAINAGE CANAL MIDDLE JCT.			O						06	37	0031	

HWY. 9 DIRECTION. W

DISTANCE (km)	IDENTIFICATION	G. NO	C O D E	D I R	R D W Y	HOR CL. (m)	L A N E	VER CL. (m)	POST LOAD (t)	D I S T	C T Y	S I T E	R E V
16.1	SCHOMBERG RIVER HOLLAND DRAIN CANAL BR. W. JCT.		O							06	37	0030	
16.2	TOWNSHIP RD 8												
16.4	LEONARD RD(N)												
16.7	REG. RD. 27 - IN SCHOMBERG												
17.3	20TH SIDEROAD(N), MAIN ST(S)												
17.6	BURNELL ST(N)												
18.0	CONCESSION RD 10(S)												
18.5	SCHOMBERG R. BARREL ARCH CULVERT		O							06	37	0029	
18.9	CONCESSION RD 17(N)												
19.3	REG RD 55(N)												
19.7	CONCESSION RD 11(S)												
21.0	12TH CONCESSION RD (S)												
21.2	10TH SIDEROAD (N)												
21.3	***** MUNICIPALITY OF YORK(E) MUNICIPALITY OF PEEL(W)												
22.0	TECUMSEH PINES RD(N) -IN TECUMSEH PINES												
25.0	11TH LINE RD (S)												
28.0	REG. RD. 10 QUEENS ST (N)												
29.3	C.N.R. & C.P.R.		O							06	30	0364	05
30.3	MOUNT WOLFE RD(S)												

HWY. 9 DIRECTION. W

DISTANCE (km)	IDENTIFICATION	G. NO	C O D E	D I R	R D W Y	HOR CL. (m)	L A N E	VER CL. (m)	POST LOAD (t)	D I S T	C T Y	S I T E	R E V
31.9	MOUNT PLEASANT RD.												
32.3	TECUMSETH-ADJALA TWP BDY RD (N)												
32.6	8TH LINE RD (N)												
32.8	MOUNT HOPE RD												
33.2	FINNERTY SIDEROAD(S), 7TH LINE RD(N)												
33.4	REG. RD. 50 (FORMERLY HWY. 50)												
33.6	6TH LINE RD												
34.0	REG. RD. 50 (FORMERLY HWY. 50)												
34.1	HUMBER RIVER BRIDGE		O							06	24	0040	
34.2	DUFFY'S LANE												
34.3	5TH LINE RD												
35.0	HUMBER STATION RD(S)												
35.2	4TH LINE RD(S)												
35.9	COLLIHANS SIDEROAD (S)												
37.2	REG RD 8, THE GORE RD(N), 4TH LINE RD (S)												
37.9	REG RD 14, 3RD LINE RD(N), CONNOR RD												
38.6	CENTREVILLE CREEK RD (S)												
39.9	ADJALA-MONO TWP BDY RD(N)												
40.8	2ND LINE RD, GLEN HAFFEY RD (S)												

HWY. 9 DIRECTION. W

DISTANCE (km)	IDENTIFICATION	G. NO	C O D E	D I R	R D W Y	HOR CL. (m)	L A N E	VER CL. (m)	POST LOAD (t)	D I S T	C T Y	S I T E	R E V
43.5	REG RD 7, AIRPORT RD(S), REG RD 18(N)- IN MONOMILLS												
44.0	7TH LINE EAST(N)												
44.7	6TH LINE EAST(N)												
44.9	MOUNTAINVIEW RD(S)												
45.1	5TH LINE EAST(N)												
45.6	ST. ANDREW RD (S)												
46.6	4TH LINE EAST RD (N)												
47.1	HORSESHOE HILL RD(S)												
48.3	3RD LINE EAST RD (N)												
49.5	HEART LAKE RD												
50.6	2ND LINE EAST(N)												
51.1	KENNEDY RD(S) 1ST RD LINE(N)												
51.3	1ST LINE EAST(N)												
51.7	HURONTARIO ST, BUENA VISTA DR(N) - IN PURPLE HILL												
51.8	***** MUNICIPALITY OF PEEL(E) MUNICIP. OF DUFFERIN(W)												
52.6	ROLLING HILLS DR												
53.1	S JCT HWY 10, E JCT ORANGEVILLE BY PASS-IN ORANGEVILLE												
53.8	N JCT HWY 10 ** MAY CONTAIN RESTRICTIONS ** *CONTACT THE COUNTY OF DUFFERIN												

HWY. 9 DIRECTION. W

DISTANCE (km)	IDENTIFICATION	G. NO	C O D E	D I R	R D W Y	HOR CL. (m)	L A N E	VER CL. (m)	POST LOAD (t)	D I S T	C T Y	S I T E	R E V
53.9	CREDIT R. CULVERT AT ORANGEVILLE E. LMTS. B.C.L. ** MAY CONTAIN RESTRICTIONS ** *CONTACT THE COUNTY OF DUFFERIN		O							03	04	0117	01
56.5	FIRST ST ** MAY CONTAIN RESTRICTIONS ** *CONTACT THE COUNTY OF DUFFERIN												
56.7	C.P.R. ** MAY CONTAIN RESTRICTIONS ** *CONTACT THE COUNTY OF DUFFERIN												
70.0	REG RD 12, LAUREL RD ** MAY CONTAIN RESTRICTIONS ** *CONTACT THE COUNTY OF DUFFERIN		O							03	04	0115	01
72.6	E JCT REG RD 25 ** MAY CONTAIN RESTRICTIONS ** *CONTACT THE COUNTY OF DUFFERIN												
80.0	W JCT REG RD 25 ** MAY CONTAIN RESTRICTIONS ** *CONTACT THE COUNTY OF DUFFERIN												
88.4	CONESTOGA R. (ARTHUR #10) ** MAY CONTAIN RESTRICTIONS ** ** CONTACT THE COUNTY OF ** ** WELLINGTON **		O							03	35	0134	
89.6	CONESTOGA R. (ARTHUR #4) ** MAY CONTAIN RESTRICTIONS ** ** CONTACT THE COUNTY OF ** ** WELLINGTON **		O							03	35	0133	
90.6	CONESTOGA R. (ARTHUR #5) ** MAY CONTAIN RESTRICTIONS ** ** CONTACT THE COUNTY OF ** ** WELLINGTON **		O							03	35	0132	

HWY. 9 DIRECTION. W

DISTANCE (km)	IDENTIFICATION	G. NO	C O D E	D I R	R D W Y	HOR CL. (m)	L A N E	VER CL. (m)	POST LOAD (t)	D I S T	C T Y	S I T E	R E V
91.1	CONESTOGA R. (ARTHUR #6) ** MAY CONTAIN RESTRICTIONS ** ** CONTACT THE COUNTY OF ** ** WELLINGTON **		O							03	35	0131	
91.3	JCT. HWY. 6 IN ARTHUR ** MAY CONTAIN RESTRICTIONS ** ** CONTACT THE COUNTY OF ** ** WELLINGTON **												
94.1	CONESTOGA R. (ARTHUR #2) ** CONTAINS RESTRICTIONS ** ** CONTACT THE COUNTY OF ** ** WELLINGTON **		O							03	35	0129	
96.4	CONESTOGA R. (ARTHUR #3) ** CONTAINS RESTRICTIONS ** ** CONTACT THE COUNTY OF ** ** WELLINGTON **		O							03	35	0128	
105.9	MALLET RIVER ** MAY CONTAIN RESTRICTIONS ** ** CONTACT THE COUNTY OF ** ** WELLINGTON **		O							03	35	0095	
109.8	REG RD 123 IN TEVIOTDALE ** MAY CONTAIN RESTRICTIONS ** ** CONTACT THE COUNTY OF ** ** WELLINGTON **												
117.2	MAITLAND R. (TRIB) ** MAY CONTAIN RESTRICTIONS ** ** CONTACT THE COUNTY OF ** ** WELLINGTON **		O							03	35	0368	
117.3	C.N.R. ** MAY CONTAIN RESTRICTIONS ** ** CONTACT THE COUNTY OF ** ** WELLINGTON **												
118.0	***** MUNICIPALITY OF WELLINGTON(W)												



HWY. 9 DIRECTION. W

DISTANCE (km)	IDENTIFICATION	G. NO	C O D E	D I R	R D W Y	HOR CL. (m)	L A N E	VER CL. (m)	POST LOAD (t)	D I S T	C T Y	S I T E	R E V
120.5	JCT HWY 23/89, REG RD 109(E) -IN HARRISTON												
122.3	11TH LINE RD(S)												
122.6	ANNA'S LANE(S), AYTON RD(N)												
122.7	14TH LINE RD(N)												
123.0	13TH LINE RD(S)												
123.4	15TH LINE RD(S), DOGTOWN RD(N)												
124.1	JCT REG RD 2(E) REG RD 30(W), MAIN ST - IN CLIFFORD ** MAY CONTAIN RESTRICTIONS ** ** CONTACT THE REGIONAL ** **MUNICIPALITY OF WELLINGTON**												
124.2	REG RD 1/35												
124.3	***** MUNICIPALITY OF WELLINGTON(E) MUNICIPALITY OF BRUCE(W)												
124.6	MINTO-HOWICK TOWNLINE RD(S) -IN MINTO												
125.9	HURON BRUCE RD												
126.8	SIDE RD. 50												
128.2	SIDEROAD 45												
130.0	SIDEROAD 41(N)												
131.5	SIDEROAD 40(S)												
132.3	RED. R. CULVERT		O							03	35	0001	
134.0	SIDEROAD 35												

HWY. 9 DIRECTION. W

DISTANCE (km)	IDENTIFICATION	G. NO	C O D E	D I R	R D W Y	HOR CL. (m)	L A N E	VER CL. (m)	POST LOAD (t)	D I S T	C T Y	S I T E	R E V
138.9	SIDE RD. 30												
144.9	REG RD 24, ABSALOM ST - IN MILD MAY ** MAY CONTAIN RESTRICTIONS ** ** CONTACT THE TOWN OF ** ** MILDWAY **												
145.3	SIDEROAD 21-22(W) ** MAY CONTAIN RESTRICTIONS ** ** CONTACT THE TOWN OF ** ** MILDWAY **												
146.6	SAUGEEN R. IN MILDWAY ** MAY CONTAIN RESTRICTIONS ** ** CONTACT THE TOWN OF ** ** MILDWAY **		O							05	02	0327	
149.5	REG RD 16(E)												
150.4	CONCESSION RD 12(E),SIDERD 15(W)												
151.9	OTTER CK. (S)		O							05	02	0328	
152.2	OTTER CK. (N)		O							05	02	0329	
153.3	CONCESSION RD. 14												
154.8	E JCT REG RD 4- IN WALKERTON												
155.3	WALLACE ST (N)												
156.0	SIDEROAD 5 (S)												
156.9	REG RD 3, ELORA RD												
158.1	REG RD 12(S), BRANT GREENOCK TOWNLIN RD(N)												
159.2	SIDEROAD 5												
159.3	GREENOCK CREEK BRIDGE		O							05	02	0258	

HWY. 9 DIRECTION. W

DISTANCE (km)	IDENTIFICATION	G. NO	C O D E	D I R	R D W Y	HOR CL. (m)	L A N E	VER CL. (m)	POST LOAD (t)	D I S T	C T Y	S I T E	R E V
159.5	AUSTIN SIDEROAD												
161.0	REG RD 20, W JCT REG RD 4												
163.4	MOSCOW SIDEROAD (S)												
165.8	GREENOCK CK. (RIVERSDALE)		O							05	02	0257	
170.6	TEESWATER RIVER BRIDGE		O							05	02	0256	
171.9	UNION ST												
172.4	HIGH ST (N)												
174.0	REG RD 25 - IN RIVERDALE												
175.1	EGYPT RD(S)												
176.2	HERDS SIDEROAD(S)												
177.0	E JCT REG RD 1(N), SILVER LAKE RD(S) - IN KINLOSS												
179.6	W JCT REG RD 1(S)												
181.8	BUSHELL ST												
182.8	SIDEROAD 30(S)												
184.8	BERVIE SIDEROAD - IN BERVIE												
195.0	PENETANGORE RIVER BRIDGE O'PASS		O							05	02	0255	
195.2	REG RD 7(S), SIDEROAD 20(N)												
195.3	SIDEROAD 15(N)												
195.4	SIDEROAD 10(N), SIDEROAD 25(S) IN MILLARTON												
195.7	JCT. HWY. 21												

HWY. 9 DIRECTION. W

DISTANCE (km)	IDENTIFICATION	G. NO	C O D E	D I R	R D W Y	HOR CL. (m)	L A N E	VER CL. (m)	POST LOAD (t)	D I S T	C T Y	S I T E	R E V
195.8	***** MUNICIPALITY OF BRUCE(E)												

HWY. 10 DIRECTION. N

DISTANCE (km)	IDENTIFICATION	G. NO	C O D E	D I R	R W Y	HOR CL. (m)	L A N E	VER CL. (m)	POST LOAD (t)	D I S T	C T Y	S I T E	R E V
0.0	LAKESHORE ROAD ** MAY CONTAIN RESTRICTIONS ** ** CONTACT THE REGIONAL ** ** MUNICIPALITY OF PEEL **												
0.5	C.N.R. (5 TRACKS) ** CONTAINS RESTRICTIONS ** ** CONTACT THE REGIONAL ** ** MUNICIPALITY OF PEEL **	01	U	N			1 2 1 2			06	24	0220	
2.3	JCT. HWY. 001-Q.E.W. (TO TORONTO AND HAMILTON)	14	U	N	RA		1 1 2 1 1 2			06	24	0188	01
4.2	REG RD 5 IN COOKSVILLE ** MAY CONTAIN RESTRICTIONS ** ** CONTACT THE REGIONAL ** ** MUNICIPALITY OF PEEL **												
4.7	C.P.R. ** CONTAINS RESTRICTIONS ** ** CONTACT THE REGIONAL ** ** MUNICIPALITY OF PEEL **	01	U	N			1 2 1 2			06	24	0185	
4.8	BURNHAMTHORPE RD. ** MAY CONTAIN RESTRICTIONS ** ** CONTACT THE REGIONAL ** ** MUNICIPALITY OF PEEL **												
7.3	COOKSVILLE CK. ** MAY CONTAIN RESTRICTIONS ** ** CONTACT THE REGIONAL ** ** MUNICIPALITY OF PEEL **		O							06	24	0275	01
7.4	JCT. HWY. 403		O							06	24	0322	01

HWY. 10 DIRECTION. N

DISTANCE (km)	IDENTIFICATION	G. NO	C O D E	D I R	R W Y	HOR CL. (m)	L A N E	VER CL. (m)	POST LOAD (t)	D I S T	C T Y	S I T E	R E V
7.5	EGLINTON AVE. ** MAY CONTAIN RESTRICTIONS ** ** CONTACT THE REGIONAL ** ** MUNICIPALITY OF PEEL **												
7.6	BRITANNIA RD. ** MAY CONTAIN RESTRICTIONS ** ** CONTACT THE REGIONAL ** ** MUNICIPALITY OF PEEL **												
12.4	JCT. HWY. 401	?	O							06	24	0132	
15.1	JCT HWY 407 ETR ** MAY CONTAIN RESTRICTIONS ** ** CONTACT THE REGIONAL ** ** MUNICIPALITY OF PEEL **												
17.4	STEELES AVE. ** MAY CONTAIN RESTRICTIONS ** ** CONTACT THE REGIONAL ** ** MUNICIPALITY OF PEEL **												
19.2	ETOBICOKE CK. ** MAY CONTAIN RESTRICTIONS ** ** CONTACT THE REGIONAL ** ** MUNICIPALITY OF PEEL **		O							06	24	0136	
20.2	ETOBICOKE CK. ** MAY CONTAIN RESTRICTIONS ** ** CONTACT THE REGIONAL ** ** MUNICIPALITY OF PEEL **		O							06	24	0135	
20.6	JCT REG RD 107, BOVAIRD DR ** MAY CONTAIN RESTRICTIONS ** ** CONTACT THE REGIONAL ** ** MUNICIPALITY OF PEEL **												
21.9	C.N.R. ** CONTAINS RESTRICTIONS ** ** CONTACT THE REGIONAL ** ** MUNICIPALITY OF PEEL **	01	U	N	S		1 1			06	24	0133	

HWY. 10 DIRECTION. N

DISTANCE (km)	IDENTIFICATION	G. NO	C O D E	D I R	R D W Y	HOR CL. (m)	L A N E	VER CL. (m)	POST LOAD (t)	D I S T	C T Y	S I T E	R E V
22.4	SANDALWOOD PKWY ** MAY CONTAIN RESTRICTIONS ** ** CONTACT THE REGIONAL ** ** MUNICIPALITY OF PEEL **												
23.5	REG RD 14, MAYFIELD RD ** MAY CONTAIN RESTRICTIONS ** ** CONTACT THE REGIONAL ** ** MUNICIPALITY OF PEEL **												
24.9	VALLEYWOOD BLVD(E) ** MAY CONTAIN RESTRICTIONS ** ** CONTACT THE REGIONAL ** ** MUNICIPALITY OF PEEL **												
25.0	***** MUNICIPALITY OF PEEL(N)												
31.2	SNELGROVE BR.		O							06	24	0081	
32.1	OLD SCHOOL RD												
34.3	REG. RD. 9 KING ST IN VICTORIA												
35.6	KING CITY W/B TIS												
36.5	REG RD 12, BOSTON MILLS RD												
37.3	CHURCH RD(E)												
38.5	REG. RD. 12 OLD BASE LINE RD												
41.8	LITTLE CREDIT RIVER		O							06	24	0055	
42.2	THE GRANGE SIDE RD												
43.4	S JCT REG RD 11, FORKS OF THE CREDIT RD(W)												
43.6	ESCARPMENT SIDE RD												
43.9	SILVER CREEK CULVERT		O							06	24	0246	01

HWY. 10 DIRECTION. N

DISTANCE (km)	IDENTIFICATION	G. NO	C O D E	D I R	R D W Y	HOR CL. (m)	L A N E	VER CL. (m)	POST LOAD (t)	D I S T	C T Y	S I T E	R E V
45.6	10TH SIDEROAD												
49.4	JAMES ST												
50.4	S JCT RR# 24, MAIN ST - IN CALEDON												
53.4	GEORGE ST(W)												
54.9	CHESTER DR(E),MISTY DR(W)												
56.2	BEACH GROVE SIDEROAD(E) SIDEROAD 20(W)												
57.2	CREDIT RIVER BOX CULVERT		O							06	24	0031	
58.0	TERRY ST(W)												
58.2	HEATHER ST(W)												
58.4	S JCT SIDEROAD 25												
58.5	N JCT SIDEROAD 25(W)												
58.6	CREDIT RIVER		O							06	24	0010	
59.2	CREDIT RIVER		O							06	24	0009	
59.9	*==*==*==*==*==*==*==*==*==* MUNICIPALITY OF PEEL(S) MUNICIP. OF DUFFERIN(N)												
60.0	MCCANNELL AVE(E), S JCT ORANGEVILLE BYPASS												
60.2	JCT HWY 9(E) REG RD 109(W),N JCT ORANGEVILLE BYPASS												
60.8	BROADWAY(W), BUENA VISTA DR(E)												
61.0	CREDIT R. PIPE ARCH CULVERT		O							03	04	0143	01



HWY. 10 DIRECTION. N

DISTANCE (km)	IDENTIFICATION	G. NO	C O D E	D I R	R D W Y	HOR CL. (m)	L A N E	VER CL. (m)	POST LOAD (t)	D I S T	C T Y	S I T E	R E V
61.8	FOURTH AVE(W)												
62.7	FIFTH AVE(W)												
63.2	FIRST ST(W) CEMENTERY RD(E)												
64.5	CEDAR GROVE RD(E)												
65.1	REG RD 7 HOCKLEY RD(E) REG RD 16(W)												
66.3	RIVERSIDE DR(E)												
67.5	CAMPBELL DR(W)												
68.2	REG RD 10												
71.2	REG RD 8,CENTRE RD(E) 10(E) SIDERD 15(W)-CAM												
73.3	SIDEROAD 20												
75.3	NOTTAWASAGA RIVER		O							05	04	0054	01
77.3	SIDEROAD 25 - IN ELBA												
79.4	SIDEROAD 30												
81.6	E JCT HWY 89- REG RD 19 (W)												
82.9	2ND LINE RD(N), BLIND LINE RD(S)												
83.6	MULMUR-MELANCTHON TOWNLINE RD(S) ,MONO-AMARANTH TWN RD(N)												
84.9	SYLVANWOOD DR(S)												
85.8	REG. RD 124(N) 2ND LINE RD(S)												
86.8	CENTENNIAL ST												

HWY. 10 DIRECTION. N

DISTANCE (km)	IDENTIFICATION	G. NO	C O D E	D I R	R D W Y	HOR CL. (m)	L A N E	VER CL. (m)	POST LOAD (t)	D I S T	C T Y	S I T E	R E V
88.4	W JCT HWY 89, MAIN ST IN SHELBURNE ** MAY CONTAIN RESTRICTIONS ** ** CONTACT THE REGIONAL ** ** MUNICIPALITY OF DUFFERIN **												
89.9	LINE RD 3												
91.3	LINE RD 4												
93.0	LINE RD 5												
94.9	REG. RD 17 - IN MELANCTH												
95.8	MCCUE DRAIN (CULVERT)		O							05	04	0146	02
96.6	MC CUE DRAIN (CULVERT N.)		O							05	04	0147	02
96.7	SIDEROAD 280												
98.9	SIDEROAD 270												
100.2	MCNABB DRAIN		O							05	04	0022	02
100.6	REG RD21(E)- SIDEROAD 260(W)												
100.7	TOWNSHIP RD 253(E)												
100.9	TOWNSHIP RD 250(E)												
101.5	BROSTER DRAIN (CULVERT)		O							05	04	0145	02
102.0	BRADLEY DRAIN (CULVERT)		O							05	04	0021	
102.3	TOWNSHIP RD 240												
102.8	REG RD 9												
103.1	TOWNSHIP RD 220												
103.8	REG RD 24(W)												



HWY. 10 DIRECTION. N

DISTANCE (km)	IDENTIFICATION	G. NO	C O D E	D I R	R D W Y	HOR CL. (m)	L A N E	VER CL. (m)	POST LOAD (t)	D I S T	C T Y	S I T E	R E V
133.4	REG RD 12 MAIN ST - IN MARKDALE ** MAY CONTAIN RESTRICTIONS ** ** CONTACT THE REGIONAL ** ** MUNICIPALITY OF GREY **												
135.0	ROCKY SAUGEEN R. CULVERT		O							05	08	0166	
135.2	HOLLAND-EUPHRASIE TWP BDY RD												
135.6	REG. RD. 80 - IN MOUNT PLEASANT												
135.8	TOWNSHIP RD 90												
139.6	TOWNSHIP RD 70												
141.5	REG. RD. 60 - IN BERKELEY												
142.6	S JCT TOWNSHIP RD 50												
144.0	N JCT TOWNSHIP RD 50												
146.2	TOWNSHIP RD 40												
147.6	HAMILTON CK.		O							05	08	0121	
147.9	WILLIAM ST												
148.1	RAILROAD ST												
148.4	REG RD 24(W) SIDEROAD 30(E) IN HOLLAND CNTR												
148.6	C.P.R.												
149.6	TOWNSHIP RD 20												
151.3	GLENDALE AIRPORT RD												
153.2	REG. RD. 10												
154.2	CPR												

HWY. 10 DIRECTION. N

DISTANCE (km)	IDENTIFICATION	G. NO	C O D E	D I R	R D W Y	HOR CL. (m)	L A N E	VER CL. (m)	POST LOAD (t)	D I S T	C T Y	S I T E	R E V
155.3	TOWNSHIP RD 1 - IN ARNOTT												
157.2	S JCT CONCESSION RD 2												
158.4	SPEY RIVER CULVERT		O							05	08	0402	
159.2	REG RD 40, DAVID MCNICHOL PKWY E												
159.3	S JCT.TOWNSHIP RD 2												
160.4	N JCT.TOWNSHIP RD 2												
161.9	CPR												
162.4	LUNDOLDER DR												
163.2	N JCT REG RD 40, MCNAB ST												
163.3	CENTRE ST												
163.4	CRAWFORD ST												
163.7	JCT HWY 6, GARAFRAXA - IN CHATSWORTH												
164.0	TOWNSHIP RD 3-4												
165.4	REG RD 16(W) HOLLAND-SYDENHAM TWP BDY RD(E)												
169.6	TOWNSHIP RD 3-4, SUN VALLEY RD												
169.8	S JCT REG RD 18 - IN ROCKFORD												
169.9	***** MUNICIPALITY OF GREY(S)												
171.9	JCT HWY 6, 21 & 26, 10TH ST IN OWEN SOUND ** MAY CONTAIN RESTRICTIONS ** ** CONTACT THE CITY OF ** ** OWEN SOUND **												

HWY. 11 DIRECTION. N

DISTANCE (km)	IDENTIFICATION	G. NO	C O D E	D I R	R D W Y	HOR CL. (m)	L A N E	VER CL. (m)	POST LOAD (t)	D I S T	C T Y	S I T E	R E V
0.0	JCT. HWY. 2 (LAKESHORE) ** MAY CONTAIN RESTRICTIONS ** ** CONTACT THE MUNICIPALITY ** ** OF TORONTO **												
0.3	UNION STATION ** MAY CONTAIN RESTRICTIONS ** ** CONTACT THE MUNICIPALITY ** ** OF TORONTO **		U	N			1 2 1 2			06	37	0263	01
2.4	DUNDAS STREET ** MAY CONTAIN RESTRICTIONS ** ** CONTACT THE MUNICIPALITY ** ** OF TORONTO **												
3.2	C.P.R. ** MAY CONTAIN RESTRICTIONS ** ** CONTACT THE MUNICIPALITY ** ** OF TORONTO **		U	N			1 2 1 2			06	37	0264	01
5.6	C.N.R. ** MAY CONTAIN RESTRICTIONS ** ** CONTACT THE MUNICIPALITY ** ** OF TORONTO **		U	N			1 2 1 2			06	37	0265	01
10.9	REG RD 24 WILSON AVE. ** MAY CONTAIN RESTRICTIONS ** ** CONTACT THE MUNICIPALITY ** ** OF TORONTO **												
11.6	HOGGS HOLLOW ** MAY CONTAIN RESTRICTIONS ** ** CONTACT THE MUNICIPALITY ** ** OF TORONTO **		O							06	37	0208	
13.2	JCT. HWY. 401 (SEE I 11) ** MAY CONTAIN RESTRICTIONS ** ** CONTACT THE MUNICIPALITY ** ** OF TORONTO **												

HWY. 11 DIRECTION. N

DISTANCE (km)	IDENTIFICATION	G. NO	C O D E	D I R	R D W Y	HOR CL. (m)	L A N E	VER CL. (m)	POST LOAD (t)	D I S T	C T Y	S I T E	R E V
17.1	STEELES AVE. ** MAY CONTAIN RESTRICTIONS ** ** CONTACT THE MUNICIPALITY ** ** OF YORK **												
19.2	C.N.R. ** MAY CONTAIN RESTRICTIONS ** ** CONTACT THE MUNICIPALITY ** ** OF YORK **		O							06	37	0674	
20.6	JCT. HWY. 7B IN THORNHILL ** MAY CONTAIN RESTRICTIONS ** ** CONTACT THE MUNICIPALITY ** ** OF YORK **												
20.9	LITTLE DON R. CULVERT ** MAY CONTAIN RESTRICTIONS ** ** CONTACT THE MUNICIPALITY ** ** OF YORK **		O							06	37	0145	
22.5	CULVERT ** MAY CONTAIN RESTRICTIONS ** ** CONTACT THE MUNICIPALITY ** ** OF YORK **		O							06	037	0694	02
22.9	JCT HWY 407 ETR ** MAY CONTAIN RESTRICTIONS ** ** CONTACT THE MUNICIPALITY ** ** OF YORK **												01
27.4	REG RD 25, MAJOR MACKENZIE DR. ** MAY CONTAIN RESTRICTIONS ** ** CONTACT THE MUNICIPALITY ** ** OF YORK **												
35.4	REG RD 11 IN OAKRIDGES ** MAY CONTAIN RESTRICTIONS ** ** CONTACT THE MUNICIPALITY ** ** OF YORK **												

HWY. 11 DIRECTION. N

DISTANCE (km)	IDENTIFICATION	G. NO	C O D E	D I R E C T I O N	R O A D W I D T H (m)	H O R I Z O N T A L C L. (m)	V E R T I C A L C L. (m)	P O S T L O A D (t)	D I S T A N C E	C O U N T Y	S E C T I O N	R E V I S I O N
39.6	C.N.R. ** MAY CONTAIN RESTRICTIONS ** ** CONTACT THE MUNICIPALITY ** ** OF YORK **			U N D E R S S			1 2 1 2		06	37	0064	
41.7	WELLINGTON ST. W IN AURORA ** MAY CONTAIN RESTRICTIONS ** ** CONTACT THE MUNICIPALITY ** ** OF YORK **											
42.5	TANNERY CREEK CULVERT ** MAY CONTAIN RESTRICTIONS ** ** CONTACT THE MUNICIPALITY ** ** OF YORK **			O					06	37	0062	01
42.8	TANNERY CREEK CULVERT ** MAY CONTAIN RESTRICTIONS ** ** CONTACT THE MUNICIPALITY ** ** OF YORK **			O					06	37	0063	01
44.1	TANNERY CREEK CULVERT ** MAY CONTAIN RESTRICTIONS ** ** CONTACT THE MUNICIPALITY ** ** OF YORK **			O					06	37	0776	02
46.5	REG RD 74, MULOCK DR. ** MAY CONTAIN RESTRICTIONS ** ** CONTACT THE MUNICIPALITY ** ** OF YORK **			O								
47.0	REG RD 31, DAVIS DR. ** MAY CONTAIN RESTRICTIONS ** ** CONTACT THE MUNICIPALITY ** ** OF YORK **											
57.8	SCHOMBERG RIVER ** MAY CONTAIN RESTRICTIONS ** ** CONTACT THE MUNICIPALITY ** ** OF SIMCOE **			O					06	30	0317	



HWY. 11 DIRECTION. N

DISTANCE (km)	IDENTIFICATION	G. NO	C O D E	D I R	R D W Y	HOR CL. (m)	L A N E	VER CL. (m)	POST LOAD (t)	D I S T	C T Y	S I T E	R E V
59.4	JCT REG RD 88, HOLLAND ST. ** MAY CONTAIN RESTRICTIONS ** * CONTACT THE COUNTY OF SIMCOE												
68.2	SCABLON CRK. CULVERT ** MAY CONTAIN RESTRICTIONS ** * CONTACT THE COUNTY OF SIMCOE		O							05	30	0258	01
75.5	JCT REG RD 89- IN FENNELLS CORS ** MAY CONTAIN RESTRICTIONS ** * CONTACT THE COUNTY OF SIMCOE												
79.5	4TH LINE RD - IN CHURCHILL ** MAY CONTAIN RESTRICTIONS ** * CONTACT THE COUNTY OF SIMCOE												
80.0	VICTORIA ST - IN STROUD ** MAY CONTAIN RESTRICTIONS ** * CONTACT THE COUNTY OF SIMCOE												
80.3	REG RD 24, BIG BAY POINT RD ** MAY CONTAIN RESTRICTIONS ** * CONTACT THE COUNTY OF SIMCOE												
90.9	C.N.R. ** MAY CONTAIN RESTRICTIONS ** * CONTACT THE COUNTY OF SIMCOE												
92.4	S JCT REG RD 27, ESSA RD ** MAY CONTAIN RESTRICTIONS ** * CONTACT THE COUNTY OF SIMCOE												01
95.7	C.N.R. (3 TRACKS) ** MAY CONTAIN RESTRICTIONS ** * CONTACT THE COUNTY OF SIMCOE												01
95.8	JCT REG RD 90, DUNLOP ST (W) ** MAY CONTAIN RESTRICTIONS ** * CONTACT THE COUNTY OF SIMCOE												01

HWY. 11 DIRECTION. N

DISTANCE (km)	IDENTIFICATION	G. NO	C O D E	D I R	R D W Y	HOR CL. (m)	L A N E	VER CL. (m)	POST LOAD (t)	D I S T	C T Y	S I T E	R E V
96.2	N JCT HWY 26(W) BAYFIELD ST(E) ** MAY CONTAIN RESTRICTIONS ** * CONTACT THE COUNTY OF SIMCOE												01
98.6	STEEL ST ** MAY CONTAIN RESTRICTIONS ** * CONTACT THE COUNTY OF SIMCOE												01
100.7	BARRIE N. LMTS. ** MAY CONTAIN RESTRICTIONS ** * CONTACT THE COUNTY OF SIMCOE												01
100.8	***** MUNICIPALITY OF SIMCOE(N)												
101.7	CROWN HILL-WILLOW CK-JCT HWY 400 **MAY CONTAIN RESTRICTIONS** *CONTACT THE COUNTY OF SIMCOE*			O						05	30	0136	01
102.8	REG. RD 93/400A-IN CROWN HILL	09		O						05	30	0137	01
103.0	LINE 1 ROAD												
103.4	WILLOW CK (N BRANCH)			O						05	30	0135	
103.5	LINE 2 RD - SHANTY BAY RD TO SHANTY BAY												
103.9	REG. RD 57 - IC 110	01	U	N			1 4.7 2 4.6 3 4.6 1 4.7 2 4.7 3 4.6			05	30	0469	01
104.5	LINE 4 RD, EDGAR RD												
107.3	5TH LINE - IC 113	01	U	N			1 4.7 2 4.6 1 4.7 2 4.6			05	30	0470	01

HWY. 11 DIRECTION. N

DISTANCE (km)	IDENTIFICATION	G. NO	C O D E	D I R E C T I O N	R O A D W I D T H (m)	HOR CL. (m)	L A N E	VER CL. (m)	POST LOAD (t)	D I S T	C T Y	S I T E	R E V
108.1	LINE 6 RD												
109.5	REG. RD 27 7TH LINE IC 116	01	U	N N N S S S			1 2 3 1 2 3	4.7 4.6 4.5 4.7 4.6 4.5		05	30	0471	01
110.6	LINE 8 RD												
112.3	9TH LINE IC 118	01	U	N N S S S			1 2 A 1 2	4.9 4.8 4.9 4.9 4.8		05	30	0492	01
113.2	LINE 10 RD												
114.7	REG RD 20, LINE 11 RD - IC121		U	N N N S S S			1 2 3 1 2 3	4.7 4.6 4.6 4.7 4.7 4.6		05	30	0472	01
116.3	LINE 12 RD, RUGBY RD												
118.4	LINE 13 RD, BASS LAKE RD												
119.3	ORILLIA TWP. 14TH LINE - IC 126		U	N N S S S			1 2 1 2 3	4.6 4.5 4.7 4.7 4.5		05	30	0473	01
120.7	CONCESSION RD 1-2, CEDARMONT RD												

HWY. 11 DIRECTION. N

DISTANCE (km)	IDENTIFICATION	G. NO	C O D E	D I R E C T I O N	R O A D W I D T H (m)	HOR CL. (m)	L A N E	VER CL. (m)	POST LOAD (t)	D I S T	C T Y	S I T E	R E V
121.6	15TH LINE RD - IC 128	01	U	N N S S S			1 2 1 2 3	4.5 4.7 5.6 5.4 5.2		05	30	0490	01
122.4	REG RD 49, MEMORIAL AVE - IC 129	01	U	N N S S			1 2 1 2	4.5 4.9 4.4 4.9		05	30	0091	01
124.6	S JCT HWY 12, REG RD 11, OLD BARRIE RD/ORILLIA - IC 131	13	U	N N N S S S			1 2 3 1 2 3	4.5 4.5 4.6 5.8 5.5 5.4		05	30	0076	02
127.0	N JCT HWY 12 COLDWATER RD IC 133	14	U	N N N S S S			1 2 3 1 2 3	5.1 5.4 5.7 4.8 5.2 5.5		05	30	0077	01
129.1	REG. RD. 18 BURNSIDE LINE/ WEST ST IC 135	01	U	N N N S S S			1 2 3 1 2 3	5.1 5.0 4.9 4.4 4.4 4.5		05	30	0397	02
131.6	SUNDIAL DR(E), CARLYON RD(W)												
135.1	LACLIE ST- ORILLIA NORTH LIMITS												
135.6	C.N.R.		O							05	30	0079	01
136.0	CONCESSION RD 6, HURONIA RD												
136.6	C.P.R.		O							05	30	0080	01

HWY. 11 DIRECTION. N

DISTANCE (km)	IDENTIFICATION	G. NO	C O D E	D I R	R D W Y	HOR CL. (m)	L A N E	VER CL. (m)	POST LOAD (t)	D I S T	C T Y	S I T E	R E V
136.8	BAY PARK RD(E), TOWNSHIP RD 6-7												
136.9	HAMPSHIRE MILLS(N)												
137.0	BIG CHIEF RD(E), PENLEY RD(W)												
137.4	CONCESSION RD 7												
137.9	SOULES RD/TELEFORD LINE IC 140	01	U	N			1	4.5		05	30	0476	01
				N			2	4.5					
				S			1	4.8					
				S			2	4.6					
				S			3	4.5					
138.0	CONCESS. RD 8-9, BRENNAN LINE RD - IN ARDTREA												
138.2	MENOKE BEACH RD(E), BRENNAN LINE RD(W)												
138.5	WEBBER'S PEDESTRIAN BRIDGE NON MTO (PRIVATE)		U	N			1	5.2		05	30		01
				N			2	5.1					
				N			1	5.2					
				N			2	5.1					
138.7	NEW BRAIDLEY LINE RD, BAYOU RD IC 144	01	U	N			1	4.6		05	30	0477	01
				N			2	4.6					
				N			3	4.7					
				S			1	4.7					
				S			2	4.7					
				S			3	4.7					
138.9	HIGHVIEW AVE (E)												
139.0	ARMAND AVE(E)												
139.1	BECKET PLACE(E)												
139.3	CLEVELAND AVE(E)												
139.4	PLEASANT RD(E)												

HWY. 11 DIRECTION. N

DISTANCE (km)	IDENTIFICATION	G. NO	C O D E	D I R	R D W Y	HOR CL. (m)	L A N E	VER CL. (m)	POST LOAD (t)	D I S T	C T Y	S I T E	R E V
139.5	KNIGHT RD												
139.6	THURNBULL DR(E)												
139.7	GRAYSHOTT DR(E)												
139.8	S SPARROW LAKE RD, GOLDSTEIN RD IC 147		U							05	30	0486	
141.5	CRESCENT BAY RD(E), AGNEW RD(W)	01		N N S S S			1 4.7 2 4.6 1 4.8 2 4.7 3 4.6						01
142.3	MOSSY STONECROP TRAIL(E), LAKE LINE RD(W)												
143.1	SHOREVIEW DR(E)												
143.7	AGNEW RD(E), ANCHOR DR(W) IC150	01	U	N N N S S			1 4.6 2 4.8 3 4.9 1 5.3 2 5.2			05	30	0487	01
144.4	SEVERN RIVER (TRENT CANAL)		O							05	30	0046	01
144.5	BOND RD(E)												
144.7	C.N.R.		O							05	30	0009	01
145.1	REG RD 169 - IC 152		U	N N S S S			1 5.2 2 5.0 A 4.9 1 5.0 2 5.0			05	30	0488	01
146.4	SEVERN R. (W. BRANCH)		O							05	30	0010	01

HWY. 11 DIRECTION. N

DISTANCE (km)	IDENTIFICATION	G. NO	C O D E	D I R E C T I O N	R O A D T Y P E	HOR CL. (m)	L A N E W I D T H (m)	VER CL. (m)	POST LOAD (t)	D I S T A N C E	C O U N T Y	S I T E	R E V
147.1	REG RD 52, COOPERS FALLS RD, CANAL RD - IC 153		U	N				1 4.7 2 4.7 1 4.9 2 4.7		05	30	0489	03
147.9	SEVERN ST(E), IRON BRIDGE LANE(W)												
148.1	SEVERN RIVER BRIDGE		O							11	42	0113	03
148.2	***** MUNICIPALITY OF SIMCOE(S) MUN. OF MUSKOKA(N)												
148.3	MANSON LANE RD(E)												
148.6	REG RD 13, SOUTHWOOD DR - IN SEVERN BRIDGE		O							11	42	0181	
149.3	FOUR SEASONS RD(W)												
149.7	MITCHELL RD(E), COX RD(W)												
150.8	CANNING RD (W)												
151.0	SPARROW LAKE RD. 'C' (W)												01
152.2	SPARROW LAKE RD. 'D'		U	N				1 4.8 2 4.6 1 5.1 2 4.9		11	42	0180	03
152.8	KAHSHE RIVER CULVERT (S. BRANCH)		O							11	42		01
154.4	KAHSHE RIVER CULVERT		O							11	42	0105	01
155.8	KILLWORTHY & S. KAHSHE LAKE RD.		U	N				1 4.9 2 5.0 1 4.9 2 5.0 A 5.1		11	42	0179	04

HWY. 11 DIRECTION. N

DISTANCE (km)	IDENTIFICATION	G. NO	C O D E	D I R E C T I O N	R D W I D T H (m)	HOR CL. (m)	L A N E (m)	VER CL. (m)	POST LOAD (t)	D I S T	C T Y	S I T E	R E V
156.0	KILWORTHY RD(W)												
156.3	SOUTH KASHE LAKE RD(E)												
156.8	HASTINGS DR(E), PICARD LANE RD(W)												
157.2	NORTH KASHE LAKE RD(E) PREOWE RD(W)												
157.6	JEVINS CK CULVERT												
157.7	LUIGI RD												
158.3	REG RD 19(W), BEIERS RD												
160.4	REG RD 19, SEDORE RD		U	N			1	5.0		11	42	0178	01
				N			2	5.2					
				S			1	5.0					
				S			2	5.0					
				S			A	4.7					
161.4	URE RD(W)												
161.5	BEAVER BRIDGE RD(E)												
162.6	OVERHEAD SIGN		U	N			1	5.0		11	42		01
				N			2	4.9					
				S			1	5.7					
				S			2	5.0					
162.8	MTO TIS												
163.1	OAK RIDGE RD(E)												
163.7	HOLMES RD(E)												
163.8	OVERHEAD SIGN		U	N			1	5.1		11	42		01
				N			2	5.0					
				S			1	5.0					
				S			2	4.9					



HWY. 11 DIRECTION. N

DISTANCE (km)	IDENTIFICATION	G. NO	C O D E	D I R E C T I O N	R O A D T Y P E	HOR CL. (m)	L A N E	VER CL. (m)	POST LOAD (t)	D I S T	C T Y	S I T E	R E V
163.9	OVERHEAD SIGN			U N N N	RA		1 2 D	5.4 5.1 5.0		11	42		01
164.0	N JCT REG RD 169, BETHUNE RD IC 169 - IN GRAVENHURSTENHURST	01		U S S			1 2	4.6 4.7		11	42	0139	03
164.1	OVERHEAD SIGN			U S S			1 2	5.4 5.4		11	42		01
165.6	HEWITT ST(E) PINEDALE RD(W)												
165.8	GULL LAKE R.(N.B. & S.B. STR.)			O						11	42	0141	03
168.2	SNOWMOBILE UNDERPASS (STRUC. OWNED BY THE TOWN OF GRAVENHURST)			U N S S			1 2 1 2	6.0 5.9 5.5 5.8		11	42	0328	04
169.0	REG RD 41(W) REG RD 6(E) IN MUSKOKA FALLS	= 05		U N N S S S			A 1 2 A 1 2	4.9 4.9 4.9 4.9 4.9		11	42	0142	02
175.9	JCT HWY 118(E), REG RD 118(W) IC 182 - IN MUSKOKA FALLS	05		U N S S			1 2 1 2	4.8 4.8 4.8 4.8		11	42	0153	01
176.1	REV. EFF. DATE 2012 09 11												01
176.7	MUSKOKA RIVER(SOUTH BRANCH) & NORTHBOUND STRUCTURE			O N						11	42	0079	05
177.9	REG RD 37, CEDAR LANE(W) IC 184 = FREDRICK ST(E)	13		U N N S S S	RA		D 1 2 1 2 A	5.5 5.4 5.5 5.5 5.5 5.6		11	42	0191	01

HWY. 11 DIRECTION. N

DISTANCE (km)	IDENTIFICATION	G. NO	C O D E	D I R	R D W Y	HOR CL. (m)	L A N E	VER CL. (m)	POST LOAD (t)	D I S T	C T Y	S I T E	R E V
179.7	SHARPES CK. CULVERT		O							11	42	0151	01
180.5	REG RD 14, FRASERBURG RD	01	U	N			1 2	5.4 5.3		11	42	189	02
				N			1 2	5.2 5.1					
182.6	REG RD 42, TAYLOR RD IC 189	= 01	U	N			1 2	5.0 5.1		11	42	0182	02
				N			1 2	5.9 5.9					
184.7	KIRK LINE												
186.5	REG RD 117(E), CEDAR LANE(W) IC 193 - IN BRACEBRIDGE	13	U	N			1 2	5.2 5.2		11	42	0174	02
				N			1 2	4.9 4.9					
186.7	MUSKOKA RIVER (NORTH BRANCH) SOUTHBOUND STRUCTURE		O	S			1 2	5.0 5.0		11	42	0058	08
187.1	REG RD 50, HIGH FALLS RD(W), HOLIDAY PARK RD(E)												
190.0	CONCESSION RD 10-11												
194.7	STEPHENSON RD. # 1 (FUTURE STRUCTURE)		U							11	42	0326	01
196.7	STEPHENSON RD. #2 (FUTURE STRUCTURE)		U							11	42	0327	01
197.7	PARKERSVILLE RD												
200.3	REG RD 44, SOUTH MARY LAKE RD(E) STEPHENSON RD 4(W)		U							11	42	0193	
201.0	JCT HWY 141(W), REG RD 10 PORT SIDNEY RD E		O							11	42	1925	
203.4	REG RD 8												

HWY. 11 DIRECTION. N

DISTANCE (km)	IDENTIFICATION	G. NO	C O D E	D I R	R W Y	HOR CL. (m)	L A N E	VER CL. (m)	POST LOAD (t)	D I S T	C T Y	S I T E	R E V
205.2	BULLEN'S CK. CULVERT N.B. & S.B. STRUCTURES		O							11	42	0034	01
205.8	ROWANWOOD RD(E)ALLENSVILLE RD(W)												
206.3	SIDING LAKE CK. CULVERT N.B. & S.B. STRUCTURES		O							11	42	0184	01
208.6	REG RD 12												
209.1	GRIFFIN LODGE RD(E) MADILL CH. RD W												
211.7	LINDGREN RD												
213.3	S JCT REG RD 3 - IC 219	= 06	U	N	RA		D	4.6		11	42	0169	02
				N			1	4.6					
				N			2	4.6					
				S			1	4.6					
				S	RA		2	4.6					
				S			A	4.6					
213.7	C.N.R.(SOUTH)N.B. & S.B. STR.		O							11	42	0017	01
214.6	VERNON NARROWS N.B.& S.B STR		O							11	42	0018	09
215.6	REG RD 2 RAVENSCLIFF RD IC 221	= 07	U	N	RA		A	4.6		11	42	0168	05
				N			1	4.6					
				N			2	4.6					
				S			1	4.8					
				S	RA		2	4.8					
				S			A	4.9					
216.5	C.N.R. (NORTH) N.B. & S.B. STR.		O							11	42	0022	03
217.3	JCT HWY 60(E)-IN HUNTSVILLE IC 223	= 16	U	N			1	5.0		11	42	0190	06
				N			2	5.0					
				S			1	4.9					
				S			2	4.9					
				S	RA		D	5.0					
218.9	S JCT OLD NORTH RD(W)												

HWY. 11 DIRECTION. N

DISTANCE (km)	IDENTIFICATION	G. NO	C O D E	D I R E C T I O N	R O A D T Y P E	HOR CL. (m)	L A N E	VER CL. (m)	POST LOAD (t)	D I S T	C T Y	S I T E	R E V
220.1	N JCT REG RD 3 - IC 226	= 16	U	N	RA		1 2 1 2	5.1 5.3 5.3 5.5 5.7		11	42	0317	05
221.6	BIG EAST RIVER N.B. & S.B. STR.		O							11	42	0009	03
225.8	N WASEOSA LAKE RD(W), ROCKHAVEN RD(E) - IN MELISSA SA UNDERPASS	2	U	N			1 2 1 2	5.0 5.0 4.9 5.0		11	42	0322	05
226.5	JESSOP'S CK CULVERT O'PASS		O							11	42	0206	
227.7	LITTLE EAST RIVER N.B. STRUCTURE		O	N						11	42	0323	01
228.3	STAHL'S RD(W), ROCK LAKE RD(E)												
228.6	LITTLE EAST RIVER N.B. STRUCTURE		O	N						11	42	0324	01
229.1	FISH LAKE RD(E) LAURIE ST (W)												
229.8	S JCT SEC HWY 592(E) WEST RD(W)= IN NOVAR	16	U	N	RA		A 1 2 1 2	5.6 5.5 5.4 5.0 5.0		11	42	0325	05
229.9	***** MUNICIPALITY OF MUSKOKA(S) MUN. OF PARRY SOUND(N)												
230.6	C.N.R. N.B. & S.B. STRUCTURES		O							11	42	0010	02
231.0	STONE RD(W)												
232.0	SWEENEY RD(W)												
233.8	CULVERT		O							11	42	0297	

HWY. 11 DIRECTION. N

DISTANCE (km)	IDENTIFICATION	G. NO	C O D E	D I R	R D W Y	HOR CL. (m)	L A N E	VER CL. (m)	POST LOAD (t)	D I S T	C T Y	S I T E	R E V
234.1	ROCKLIFFE RD(W)												
235.7	REV. EFF. DATE 2011 12 01												03
235.8	CULVERT		O							11	44	0298	
236.0	INFORMATION CENTRE(E)												
237.4	REV. EFF. DATE 2011 12 01												04
238.0	CULVERT		O							11	44	0299	
239.7	STATION RD(E) RATTRAY'S RD(W)												
240.0	PARKWOOD LANE(E)												
240.4	SCOTIA RD(E) FERN GLEN RD(W)		U N S				1 2	5.0 5.0		11	44	0391	02
240.9	OLD MUSKOKA RD(E)												
242.2	P3 TRIBUTARY		O							11	44	0423	
242.5	S JCT SEC HWY 518(E), STAR LAKE RD(W) -IN EMSDALE NB & SB		O							11	44	0392	01
243.8	N JCT SEC HWY 518(W), DEER LK RD(E)		U S S				1 2	5.6 5.5		11	44	0393	02
244.0	O'HEAD SIGN		U N S				1 1	5.4 6.2		11			01
244.2	N JCT SEC HWY 592(E), SUNSET PASS DR(W)		U N S				1 1	6.3 6.3		11	44	0394	02
245.5	MAGNETAWAN RIVER (SOUTH BRIDGE)		O							11	44	0122	02
245.7	GOLF COURSE RD(E)												
246.0	DOE LAKE RD(W), THREE MILE LAKE RD(E)												

HWY. 11 DIRECTION. N

DISTANCE (km)	IDENTIFICATION	G. NO	C O D E	D I R E C T I O N	R O A D T Y P E	HOR CL. (m)	L A N E C L. (m)	VER CL. (m)	POST LOAD (t)	D I S T A N C E	C O S T	S T R U C T U R E	R E V I S I O N
246.5	MAGNETAWAN R. (IN KATRINE) (NORTH BRIDGE)		O							11	44	0123	01
247.2	MUNICIPAL SERVICE RD/KATRINE RD		U	N	S		1 1	4.8 5.0		11	44	0427	01
249.0	TOWNSHIP RD 6-7(E)												
251.6	HWY 520/FERGUSON RD U'PASS		U	N	RA S		1 A 1	5.1 5.1 5.1		11	44	397	03
253.5	MAGNETAWAN RIVER NBL & SBL STRUCTURES		O							11	44	0188	04
253.7	JCT HWY 520(E), FERGUSON RD(W) - IN BURKS FALLS NBL & SBL		O							11	44	0190	02
254.3	ONTARIO ST												
254.4	ONTARIO ST. OVERPASS N.B. & S.B. LANE STRUCTURES		O	N	S					11	44	398	01
254.8	PICKEREL&JACK LAKES RD(E)		U	N	S		1 1	5.2 5.2		11	44	0399	03
255.1	HORN LAKE RD(W)												
255.4	ONTARIO STREET O'PASS NBL & SBL		O							11	44	398	01
255.9	PICKEREL&JACK LAKES RD(E) OKE RD(W)		U	N	RA N S S S		A 1 2 D 1 2	5.2 5.2 5.3 5.5 5.3 5.2		11	44	0399	02
256.8	BERRIEDALE RD(E) PINE LANE RD(E)												
257.9	CONCESSION RD 12-13												

HWY. 11 DIRECTION. N

DISTANCE (km)	IDENTIFICATION	G. NO	C O D E	D I R E C T I O N	R O A D T Y P E	HOR CL. (m)	L A N E	VER CL. (m)	POST LOAD (t)	D I S T	C T Y	S I T E	R E V
259.2	STRONG TWP FEVENSEY RD(E) STERLING CK RD W												
260.3	STRONG TWP PEVENSEY RD(E) STERLING CK RD W		U	N	RA		D	5.7		11	44	422	02
260.8	STIRLING CREEK TRIB NBL & SBL		O							11	44	438	01
261.3	SOUTH LAKE BERNARD RD(E), NORTH HORN LAKE RD(W)-IN STIRL												
263.8	BERNARD CREEK NBL & SBL		O							11	44	0099	02
264.4	ROBINS RD(E) BLACK CREEK RD(W) UNDERPASS		U	N	RA		A	5.3		11	44	0421	03
				N			1	5.2					
				N			2	5.1					
				S	RA		A	5.1					
				S			1	5.2					
				S			2	5.3					
265.8	VALLEY VIEW RD(E) BROOKSIDE RD(W)												
267.2	MUSKOKA RD(E)												
267.9	OVERHEAD SIGN		U							11	44		01
268.7	MAPLE SUGAR LANE												
269.3	SUNNY RIDGE RD(E)												
270.6	HWY 124(W) I-C U'PASS		U	N			1	5.0		11	44	0418	05
				N			2	5.0					
				S			1	5.0					
				S			2	5.0					
				S	RA		A	4.8					
272.1	ADAMS RD O'PASS NBL & SBL		O							11	44	417	01

HWY. 11 DIRECTION. N

DISTANCE (km)	IDENTIFICATION	G. NO	C O D E	D I R	R D W Y	HOR CL. (m)	L A N E	VER CL. (m)	POST LOAD (t)	D I S T	C T Y	S I T E	R E V
273.0	BUCK HAVEN RD(E)												
274.1	HILL VALLEY ROAD U'PASS		U	N			1	5.0		11	44	416	01
				N			2	5.0					
				S			1	5.0					
				S			2	5.0					
274.4	HILL VALLEY RD U'PASS		U							11	44	416	01
276.8	SUNSET DR												
277.4	BOUNDARY RD/TOWER RD IC		U	N			1	5.0		11	44	0415	02
				N			2	5.0					
				S			1	5.0					
				S			2	5.0					
281.6	MAIN ST(E)												
284.4	ALBERT ST - IN SUNDERLAND												
284.6	EDWARD ST(W)												
284.7	MILL ST(E)												
285.0	JOHN ST - IN SUNDRIDGE												
285.8	PAGET ST												
287.9	TOWER RD(W) UNION ST(E)												
288.3	GOREVILLE RD U'PASS		U							11	44	376	01
288.8	TOWNSHIP RD 25-26												
290.6	CONCESSION RD 10-11												
291.3	CONCESSION RD 12-13(E) CHURCH RD(W)												
291.7	TOWNSHIP RD 14(W)												
292.6	TORONTO AVE(E)												



HWY. 11 DIRECTION. N

DISTANCE (km)	IDENTIFICATION	G. NO	C O D E	D I R	R D W Y	HOR CL. (m)	L A N E	VER CL. (m)	POST LOAD (t)	D I S T	C T Y	S I T E	R E V
292.7	MONTREAL AVE(E)												
292.9	OTTAWA AVE(E) IN SOUTH RIVER		U	N	S		1 1	5.0 5.0		11	44	0414	01
293.3	MARIE ST												
294.2	SOUTH RIVER CULVERT												
294.9	EAGLE LAKE RD U'PASS		U	N	S		1 1	5.0 5.0		11	44	0413	01
295.6	TOWNSHIP RD 3-4												
296.3	SOUTH RIVER IC U'PASS		U	N	S		1 1	5.0 5.0		11	44	0412	01
297.0	ASPHALT RD(E)												
297.8	OVERHEAD SIGN		U	N	S		1 2 1	6.5 5.6 5.6		13	44		01
298.6	WHITE PINE DR(W)												
299.2	OVERHEAD SIGN		U	S	N		1 2 1	6.4 6.0 6.0		13	44		01
301.4	CONCES. RD 8-9, GOREVILLE RD (W) SUMMIT RD(E) TO DEANS )-TO DEA		U	N	S		D 1 2 A 1 2	5.1 5.0 5.1 5.1 5.1 5.1		11	44	0376	01
303.3	BLACK CULVERT												
305.3	SERVICE RD U'PASS		U	N	S		1 1	5.0 5.0		11	44	0412	01
305.5	CONCESSION RD 10-11, NEELY DR												

HWY. 11 DIRECTION. N

DISTANCE (km)	IDENTIFICATION	G. NO	C O D E	D I R	R D W Y	HOR CL. (m)	L A N E	VER CL. (m)	POST LOAD (t)	D I S T	C T Y	S I T E	R E V
306.0	OVERHEAD SIGN			U	N		1 1	5.4 5.3		13	44		01
306.6	CONCESSION RD 12-13, LINDSAY'S HLL RD												
308.0	OVERHEAD SIGN			U	S		1 2	5.6 5.6		13	44		01
308.3	GLEN ROBERTS DR(W)												
308.4	MCFADDEN LINE												
308.9	TOWNSHIP RD 14												
309.6	MCCARTHY ST(W)												
310.4	TROUT CK BRIDGE O'PASS NB&SB			O						13	44	0371	
310.9	HWY 522/MCFADDEN LINE U'PASS			U	N		1 1	5.0 5.0		13	44	0372	01
311.0	HWY 522 UNDERPASS	1		U	N		1 2 1 2	5.4 5.2 5.0 5.2		13	44	0370	01
311.6	MORRISON ST.												
312.8	SWEEZEY ST.												
313.3	HWY 522B, HEMLOCK RD - IN TROUT CREEK	6		U	N	RA	A 1 2 1 2 A	5.0 5.3 5.4 5.7 5.6 5.8		13	44	0369	01
316.7	MCGILLVRAY CK. S. (N.B. \$ S.B.CULVERTS)			O						13	44	0041	02
317.3	CONCESSION RD 7-8, PROUDFOOT RD												

HWY. 11 DIRECTION. N

DISTANCE (km)	IDENTIFICATION	G. NO	C O D E	D I R	R D W Y	HOR CL. (m)	L A N E	VER CL. (m)	POST LOAD (t)	D I S T	C T Y	S I T E	R E V
317.8	MCGILLVRAY CK. N. (N.B. & S.B. CULVERTS)		O							13	44	0040	02
317.9	ENGLISH LINE RD, LOXTON LINE RD												
318.1	MCGILLVRAY CK. N. (N.B. & S.B. STRUCTURES)		O							13	44	0365	02
320.0	MCGILLVRAY CK TRIBUTARY (N.B. & S.B. CULVERTS)		O							13	44	0366	02
320.6	PURDON LINE RD(W)												
321.9	SEC HWY 534(W) CLARK ST(E) IN POWASSON	13	U N N S S S	N R A			A 1 2 1 2 D	5.0 5.0 4.9 5.3 5.2 5.2		13	44	0363	05
322.7	GENESEE CK. (N.B. & S.B. CULVERTS)		O							13	44	0242	01
323.8	MCCHARLES LINE, MAIN ST												
325.1	PEEVER LINE RD.												
328.6	BOLEAU CK. CULVERT												
330.1	MTO TIS (N)												
331.7	WATSON RD (W)												
332.2	MTO TIS(S)												
332.4	RIVERS RD												
333.8	JCT HWY 654(W), LAKE NOSBONSING RD(E)												

HWY. 11 DIRECTION. N

DISTANCE (km)	IDENTIFICATION	G. NO	C O D E	D I R	R D W Y	HOR CL. (m)	L A N E	VER CL. (m)	POST LOAD (t)	D I S T	C T Y	S I T E	R E V
335.2	WASI RIVER (ASTORVILLE RD./HWY.654 INTCH) N.B. & S.B. STRUCTURES	13	O							13	44	213	03
335.3	OVERHEAD SIGN		U N N N		RA		1 1 2	6.2 6.2 6.6		13	44		01
336.8	MOUNTAIN RD. O'PASS N.B. & S.B. STRUCTURES		O							13	43	205	02
336.9	***** MUNICIPALITY OF PARRY SOUND(S) MUN. OF NIPISSING(N)												
337.3	DERLAND RD. O'PASS N.B. & S.B. STRUCTURES		O							13	43	204	02
338.7	JCT HWY 94	=	U N S S				1 2 1 2	5.1 5.2 4.9 4.9		13	43	203	01
340.2	COOK'S CK. CULVERT												
343.1	JCT. HWY. 11B LAKESHORE DR (W) DUPONT RD. (E) INTERCHANGE UNDERPASS	02	U N S S				1 2 1 2	4.8 4.8 4.7 4.7		13	43	201	02
343.6	OVERHEAD SIGN		U S S S		RA		1 2 D	5.9 5.9 5.2		13	43		02
343.7	LAVASE R. & C.P.R. N.B. & S.B. STR.		O							13	43	0200	04
344.3	BIRCH'S RD. N.B. & S.B. STR.		O							13	43	0199	02
344.6	C.N.R. O'HD. N.B. & S.B. STR.		O							13	43	0105	03

HWY. 11 DIRECTION. N

DISTANCE (km)	IDENTIFICATION	G. NO	C O D E	D I R E C T I O N	R O A D T Y P E	HOR CL. (m)	L A N E	VER CL. (m)	POST LOAD (t)	D I S T	C T Y	S I T E	R E V
349.8	OVERHEAD SIGN			U N N	RA		D 1 2	5.9 5.1 5.1		13	43		03
350.0	S JCT HWY 17	16		U N N S S S	RA		1 2 1 2 D	5.7 5.9 6.2 6.4 6.4		13	43	0350	04
350.1	OVERHEAD SIGN			U S S	RA		D 1 2	5.7 5.5 5.4		13	43		03
350.2	SEYMOUR ST.												04
350.4	O.N.R (OVERHEAD WARNING LIGHTS)			U N S S			1 2 1 2	5.3 5.3 5.3 5.3					01
350.5	JCT HWY 17B, FISHER ST(W)												
351.0	JCT HWY 63, TROUT LAKE RD(E) CASSELLS ST(W)												
351.5	PEDESTRIAN UNDERPASS			U N S S			1 2 1 2	5.5 5.5 5.5 5.5		13	43	0370	02
351.6	FROST ST(E)												
352.2	CHIPPEWA CK. CULVERT			O						13	43	0069	01
352.4	O'BRIEN ST.												01
353.1	N JCT HWY 17/11B ALGONQUIN AVE IN NORTH BAY												
353.2	SPENCER AVE(E)												

HWY. 11 DIRECTION. N

DISTANCE (km)	IDENTIFICATION	G. NO	C O D E	D I R	R D W Y	HOR CL. (m)	L A N E	VER CL. (m)	POST LOAD (t)	D I S T	C T Y	S I T E	R E V
353.3	SHERRIFF AVE(E)												
353.5	CHAMPLAIN ST(W)												
353.6	AIRPORT RD (E), MCKEOWN AVE (W)												01
353.7	CEDAR HEIGHTS RD												
353.8	COLLINS RD(E)												
353.9	MARSH DR (E)												
354.0	OVERHEAD SIGN		U S S	S R A			1 2 D	5.9 5.9 5.9		13	43		01
354.2	BARNET RD(W)												
355.6	BESSERER RD(E)												
356.7	SUNSHINE LANE RD(E)												
357.6	CHIPPEWA CK. CULVERT		O							13	43	0362	01
357.8	BERKLEY RD(W)												
358.2	COOK'S MILL RD(W) ROY DR(E) IN COOKS HILLS												
364.0	DUCHESNAY CK.		O							13	43	0036	
366.4	CANADORE COLLEGE HELIPORT(W)												
367.0	TOWNSHIP RD 18-19												
371.4	BOMARC RD												
372.3	SAND DAM RD(E)												
373.0	LITTLE STURGEON R. CULVERT		O							13	43	0225	
384.2	ELLESMERE RD(W)												

HWY. 11 DIRECTION. N

DISTANCE (km)	IDENTIFICATION	G. NO	C O D E	D I R	R D W Y	HOR CL. (m)	L A N E	VER CL. (m)	POST LOAD (t)	D I S T	C T Y	S I T E	R E V
386.2	TOMIKO RIVER		O							13	43	0010	02
388.0	S JCT TILDEN LAKE RD(E) IN TILDEN LAKE												
389.6	N JCT TILDEN LAKE RD(E)												
391.3	YELLOWSTONE RD(E)												
394.6	TILDENMERE RD(E)												
396.7	BIDWELL RD(E)												
399.2	MARTIN LAKE RD - IN MARTIN LAKE												
400.6	BEAVERLAND RD(E)												
403.0	MARTEN LAKE CULVERT		O							13	43	0367	01
406.7	MARTEN RIVER		O							13	43	0005	
408.1	HAMLET OF MARTEN RIVER												
409.6	MARTEN CREEK CULVERT		O							13	43	0406	
410.0	JCT HWY 64(N)												
415.8	O PEE CHEE RD(W)												
419.2	RICHFIELD RD(W)												
421.0	ROBIN CREEK CULVERT		O							13	43	0363	02
423.9	TONOMO LAKE RD(W)												
427.0	JUMPING CARIBOU LAKE RD(W)												
428.0	RABBIT LAKE RD(E)												
429.6	WILSON LAKE RD(W)												
431.5	ANGUS CREEK CULVERT		O							14	43	0366	03

DATE MAY 13, 2014

HWY. 11 DIRECTION. N

DISTANCE (km)	IDENTIFICATION	G. NO	C O D E	D I R	R D W Y	HOR CL. (m)	L A N E	VER CL. (m)	POST LOAD (t)	D I S T	C T Y	S I T E	R E V
434.5	NORTH MILNE CK. CULVERT (RABBIT CK.)		O							14	43	0365	03
444.6	HERRIDGE LAKE RD(W)												
445.8	PAPA JOHNS RD(W)												
446.5	LOWELL LAKE RD(E)												
447.7	LAKE TEMAGAMI RD(W)												
448.8	TEMAGAMI MARINE RD(W)												
449.0	FINLAYSON PROV. PK RD(W)												
449.3	LAKESHORE DR(W)												
450.6	O'CONNOR DR(E)												
451.2	PARKWOOD LANE(W), RAILWAY RD(E)												
451.5	HARMONY AVE - IN TEMAGAMI												
452.1	SUNSET CRES(W), MOUNTAINVIEW AVE(E)												
452.3	OJIBWAY LANE(E)												
453.0	O.N.R. (SHERMAN MINE)												
455.2	MILNE SHERMAN RD(W)												
456.3	KANICHEE MINE RD(W)												
458.4	NET LAKE BR		O							14	43	0003	02
459.8	SPRUCE DR(E)												
461.3	ANDORRA RD(E)												
462.1	RED SQUIRREL RD(W)												



HWY. 11 DIRECTION. N

DISTANCE (km)	IDENTIFICATION	G. NO	C O D E	D I R	R D W Y	HOR CL. (m)	L A N E	VER CL. (m)	POST LOAD (t)	D I S T	C T Y	S I T E	R E V
463.4	HAPPY HOLIDAY RD(E)												
463.6	GRANITE LAKE BR		O							14	43	0001	03
464.2	ROOSEVELT RD(E)												
464.8	RIB LAKE RD SOUTH(E)												
464.9	*==*==*==*==*==*==*==*==*==* MUNICIPALITY OF NIPISSING(S) MUN. OF TIMISKAMING(N)												
465.3	BAY LEE MAC RD(E)												
471.2	CAMP WILD WOOD RD												
483.3	ANIMA RD(W) ROOSEVLT FOREST RD E												
483.9	MONTREAL R.(LATCHFORD)			N S			1 1	5.9 5.9		14	47	0058	07
484.2	MCLEOD AVE(W)												
484.3	MORTSON AVE(W)												
485.1	BRADLEY AVE												
486.7	MOWAT AVE												
487.3	SULLIVAN AVE												
487.5	COSENS AVE												
488.9	MARCOTTE AVE												
489.4	REFINERY RD(E)												
490.0	MARSH BAY RD												
491.3	S JCT HWY 11B(E), MARSH BAY RD												
495.1	PORTAGE BAY RD												

HWY. 11 DIRECTION. N

DISTANCE (km)	IDENTIFICATION	G. NO	C O D E	D I R E C T I O N	R D W I D T H	HOR CL. (m)	L A N E	VER CL. (m)	POST LOAD (t)	D I S T	C T Y	S I T E	R E V
498.1	MOOSE LAKE RD(W) SHARP LAKE RD E												
499.0	DUMP RD												
500.8	SEC HWY 558(W)												
502.4	SEEDS RD(W) FLEMINGS RD(E)												
502.9	SEEDS RD(W), SUNNYSIDE RD(E)												
503.8	RADLEY'S HILL RD - IN HAILERBURY												
505.7	ROCKLEY RD(W), BOLGER AVE(E)												
507.4	S JCT HWY 65 - IN NEW LISKEARRD		O							14	47	0050	
507.5	OVERHEAD SIGN		U	N			1	5.5		14	47		01
507.6	DYMOND TWP RD(W)												
508.1	O.N.R. (WARNING LIGHTS ON METAL TRUSS ABOVE TRACKS)			N			1	5.5					01
				S			1	5.5					
508.7	WABI RIVER		O							14	47	0052	03
510.5	N JCT HWY 65												
511.8	ROLAND RD(E)												
513.6	CONCESSION RD 5												
514.0	CALAMITY CK CULVERT		O							14	47	0273	
514.6	S JCT MAILLE RD(W)												
515.3	N JCT MAILLE RD(W)												
516.2	MTO TIS(E)												
517.1	UNO PARK RD												

HWY. 11 DIRECTION. N

DISTANCE (km)	IDENTIFICATION	G. NO	C O D E	D I R	R D W Y	HOR CL. (m)	L A N E	VER CL. (m)	POST LOAD (t)	D I S T	C T Y	S I T E	R E V
518.3	CONCESSION RD 2												
519.3	CONCESSION RD 3 - IN HANBURY												
520.6	CONCESSION RD 4												
522.2	S JCT SEC HWY 569(N) HILLIARDTOWN RD(E)												
523.8	CONCESSION RD 5												
525.9	6TH LINE RD												
528.3	JCT SEC HWY 562(W) - IN HEASLIP												
530.1	CONCESSION RD 1-2(E)												
532.3	CONCESSION RD 2-3												
534.1	POUPORE RD												
535.8	CONCESSION RD 3-4(E) 10TH ST(W)												
536.1	O.N.R. O'HD. (IN EARLTON)		O							14	47	0037	02
537.2	SEC HWY 571(W)												
538.1	TOWNSHIP RD 4-5												
538.6	TOWNSHIP RD 5-6												
539.8	KIRBYSON'S RD												
541.1	CONCESSION 2 RD												
543.0	MCBRIDE'S RD												
545.7	N JCT SEC HWY 569(E)												
546.8	KERR'S RD												

HWY. 11 DIRECTION. N

DISTANCE (km)	IDENTIFICATION	G. NO	C O D E	D I R	R D W Y	HOR CL. (m)	L A N E	VER CL. (m)	POST LOAD (t)	D I S T	C T Y	S I T E	R E V
548.1	BRYAN'S RD												
549.6	ENGLEHART RIVER		O							14	47	0032	02
549.8	BROWNS RD(W)												
550.3	FIRST ST(E), WILLOW PK ENT												
550.4	SECOND ST(E)												
550.6	THIRD ST(E)												
550.7	PROV PARK RD(W) FIFTH ST(E)												
550.9	FOURTH AVE(E)												
551.1	SECOND AVE(E)												
552.0	JCT SEC HWY 560(W) 9TH ST(E) IN ENGLEHART												
553.0	MAURICE CK CULVERT		O							14	47	0274	
554.0	TOWNSHIP LINE RD 1(W)												
555.4	WAWBEWAWA RD												
555.5	CULVERT		O							14	47	0376	01
556.7	CONCESSION RD 2												
556.8	ALLIGATOR CK. CULVERT		O							14	47	0375	01
558.3	CONCESSION RD 3												
560.1	CONCESSION RD 4												
561.6	AIDIE CK.		O							14	47	0024	
562.3	CONCESSION RD 5-6(W), AID CK GARDEN'S RD(E)												

DATE MAY 13, 2014

HWY. 11 DIRECTION. N

DISTANCE (km)	IDENTIFICATION	G. NO	C O D E	D I R	R D W Y	HOR CL. (m)	L A N E	VER CL. (m)	POST LOAD (t)	D I S T	C T Y	S I T E	R E V
566.3	3RD LINE RD(E)												
569.9	SEC HWY 573(W)												
570.8	HWY 112(E)												
571.3	LAYMAN RD(W)												
573.2	SWAN'S COVE RD(E)												
574.5	CROOKED CK.		O							14	47	0018	01
574.6	SWANSON RD(E)												
576.1	SWANSON RD(W)												
579.1	MARQUIS RD(W)												
582.0	ROSEGROVE RD(E)												
585.3	TOGGENBERG TRAIL RD(W)												
587.0	TOWNSHIP RD 1(E)												
588.1	HAAVISTO RD(W), OTTO RD(W)												
589.0	JCT. HWY. 66												
590.0	LILLICO BLVD(W)												
590.1	SEC HWY 568(E) IN KENOGAMI LAKE												
590.3	BLANCHE R. (KENOGAMI)		O							14	47	0009	04
592.1	S JCT RED PINE RD(W)												
593.0	MERILO RD(W)												
594.5	N JCT RED PINE RD(W)												
595.6	GRENFELL RD												

HWY. 11 DIRECTION. N

DISTANCE (km)	IDENTIFICATION	G. NO	C O D E	D I R	R D W Y	HOR CL. (m)	L A N E	VER CL. (m)	POST LOAD (t)	D I S T	C T Y	S I T E	R E V
596.8	SOUTH BAY RD(E)												
597.2	SILVER TIRE RD(E)												
598.3	SESEKINIKA RD												
599.1	NORTHWOOD CAMP RD(E)												
600.8	SESEKINIKA LAKE RD(E)												
603.2	RAINBOW LAKE RD(W)												
603.5	BLANCHE R. (SESEKINIKA)		O							14	47	0006	01
603.6	SEC HWY 570(E)												
606.7	WHITE CLAY RIVER		O							14	47	0005	
608.0	SWAN LAKE PARK RD(W)												
608.1	***** MUNICIPALITY OF TIMISKAMING(S) MUN. OF COCHRANE(N)												
610.5	BROURKES RD(E)												
616.8	BUTLER LAKE RD(W)												
617.1	WAVEL RD(E)												
618.4	S JCT DEPT OF NTL DEFENSE RD(W)												
621.3	N JCT DEPT OF NTL DEFENSE RD(W)												
625.4	PLAYFAIR RD#1												
629.3	BASTIEN ST(E)												
631.3	SEC HWY 572(E) IN RAMORE												
631.4	WILDGOOSE CRES												

HWY. 11 DIRECTION. N

DISTANCE (km)	IDENTIFICATION	G. NO	C O D E	D I R	R D W Y	HOR CL. (m)	L A N E	VER CL. (m)	POST LOAD (t)	D I S T	C T Y	S I T E	R E V
631.6	MILLAR RD(E)												
632.1	WILDGOOSE CREEK CULVERT		O							14	39E	0311	01
633.2	VIMY RIDGE GRAVEL RD												
637.1	GROVE LAKE RD(W) VIMY RIDGE RD E												
640.2	HISLOP-BOWMAN TWP BDY RD												
643.8	WATABEAG LAKE RD(W) BOWMAN RD(E)												
644.9	POPLAR RD(W)												
646.1	E JCT HWY 101 4TH AVE IN MATHESON												
647.8	RUSSELL CREEK RD												
648.0	CULVERT SITE 211		O							16	39E	0211	
648.3	BURTON RD(E) TOWNSHIP RD 3(W)												
649.2	TOWNSHIP RD 4(W)												
650.7	TOWNSHIP RD 5(W)												
651.9	WATABEAG RIVER		O							14	39E	0141	01
652.6	W JCT HWY 101 (W)												
653.2	CONCESSION RD 1-2												
654.4	CONCESSION RD 2-3												
656.2	CONCESSION RD 3-4												
659.3	CONCESSION RD 4-5												
662.0	CONCESSION RD 6-7												
665.1	CONCESSION RD 8-9												

HWY. 11 DIRECTION. N

DISTANCE (km)	IDENTIFICATION	G. NO	C O D E	D I R	R D W Y	HOR CL. (m)	L A N E	VER CL. (m)	POST LOAD (t)	D I S T	C T Y	S I T E	R E V
665.9	CONCESSION RD 5-6												
666.2	CONCESSION RD 10-11												
666.5	CONCESSION RD 6-7												
666.9	SHILLINGTON RD OLD JCT HWY 577												
667.1	DRIFTWOOD R. (MONTEITH)		O							16	39E	0078	03
667.2	JCT. S.H. #577 (N) IROQUOIS FALLS												
669.1	BIGLOW RD												
671.0	NICHOLLS RD												
673.7	KELSO RD												
675.2	BOYD RD(N)												
678.0	O.N.R.												
678.3	RICE LAKE RD(E)												
678.7	RICE LAKE RD(W)												
679.0	N JCT HWY 67(E) - TO IROQUOIS FALLS												
681.3	HOPKINS RD(E), MORGAN PIT RD(W)												
681.8	BESAW RD												
683.7	WILSON LAKE RD(N)												
684.1	MAJALAHTI RD												
685.6	NELLIE LAKE RD, BARLINGTHOFF RD, OLD HWY 578-IN NELLIE LK												
686.9	HY WAY BEACH RD												



HWY. 11 DIRECTION. N

DISTANCE (km)	IDENTIFICATION	G. NO	C O D E	D I R	R D W Y	HOR CL. (m)	L A N E	VER CL. (m)	POST LOAD (t)	D I S T	C T Y	S I T E	R E V
688.3	CONCESSION RD 1-2												
692.1	CONCESSION RD 2-3												
696.4	CONCESSION RD 3-4												
697.2	CONCESSION RD 4-5												
698.9	CONCESSION RD 5-6(E) HWY 7036(W)												
704.1	WICKLOW RIVER (S)		O							16	39E	0064	01
704.6	TOWNSHIP RD 10-11												
705.1	TOWNSHIP RD 2-3												
706.2	TOWNSHIP RD 3-4												
710.4	S JCT HWY 7036, TOWNSHIP RD 5												
712.8	WICKLOW RIVER (N)		O							16	39E	0063	
714.6	HANNA-LAMARCHE TWP BDY RD												
717.8	CONCESSION RD 1-2												
719.2	N JCT HWY 7037(E) CONC.RD 2-3(W)												
719.5	CONCESSION RD 3-4												
720.8	CONCESSION RD 4-5												
721.3	CONCESSION RD 5-6												
722.7	JCT HWYS 579&652 THIRD AVE IN COCHRANE												
725.6	TOWNSHIP RD 6-7												
726.0	MTO TIS S/B												
728.7	TOWNSHIP RD 4-5												

DATE MAY 13, 2014

HWY. 11 DIRECTION. N

DISTANCE (km)	IDENTIFICATION	G. NO	C O D E	D I R	R D W Y	HOR CL. (m)	L A N E	VER CL. (m)	POST LOAD (t)	D I S T	C T Y	S I T E	R E V
733.8	FREDERICKHOUSE RIVER		O							16	39E	0045	05
734.3	TOWNSHIP RD 11-12												
735.0	TOWNSHIP RD 7-8												
735.5	JCT SEC HWY 636 - IN FREDERICK												
738.2	DUNN LAKE RD												
740.2	TOWNSHIP LINE RD 10-11												
741.4	BUSKEGAU RIVER		O							16	39E	0044	01
743.7	JCT SEC HWY 668, CLUTE-CALDER TWP BDY RD-IN HUNTA												
746.1	OTTAWAY-CALDER TWP BDY RD												
747.1	DECEPTION CK CULVERT		O							16	39E	0255	
748.9	CONCESSION RD 2-3												
752.0	TOWNSHIP LINE RD 12-13												
753.0	CONCESSION RD 8-9												
754.2	SEC HWY 655												01
756.0	TWP RD 8-9												
756.5	CNR - IN DRIFTWOOD												
757.2	CONCESSION RD 10-11												
758.2	TOWNSHIP LINE RD 16-17												
759.6	E JCT CALDER-COLQUHON TWP BDY RD												
762.3	W JCT CALDER-COLQUHON TWP BDY RD												
764.7	DRIFTWOOD RIVER		O							16	39E	0013	02

HWY. 11 DIRECTION. N

DISTANCE (km)	IDENTIFICATION	G. NO	C O D E	D I R	R D W Y	HOR CL. (m)	L A N E	VER CL. (m)	POST LOAD (t)	D I S T	C T Y	S I T E	R E V
768.4	TOWNSHIP RD 28												
769.6	TOWNSHIP RD 12-13 - TO PULLEN												
780.6	JCT SEC HWY 634 - IN SMOOTH ROCK FALLS												
780.8	KELLY RD(N)												
781.3	DUPONT ST												
781.4	CNR												
781.5	MATTAGAMI RAILWAY												
782.6	MATTAGAMI RIVER		O	N			1	5.3		16	39E	0002	05
				S			1	5.3					
784.2	LOOKOUT RD												
786.4	TOWNSHIP LINE RD 1												
793.4	POPLAR RAPIDS RIVER		O							16	39E	0001	
793.8	TOWNSHIP RD 24-25												
794.2	DEPARTURE LAKE RD IN DEPARTURE LKE												
798.4	TOWN OF GREGORIES MILLS												
800.7	TOWNSHIP LINE RD 6-7												
803.6	STRICKLAND THOMAS RD(N)												
805.6	WELLINGTON CK.		O							16	39W	0094	01
808.0	TOWNSHIP LINE RD 18-19												
811.6	TREMBLAY AVE - IN FAUQUIER												

DATE MAY 13, 2014

HWY. 11 DIRECTION. N

DISTANCE (km)	IDENTIFICATION	G. NO	C O D E	D I R	R D W Y	HOR CL. (m)	L A N E	VER CL. (m)	POST LOAD (t)	D I S T	C T Y	S I T E	R E V
812.4	GROUNDHOG RIVER		O	N			1	5.5		16	39W	0093	05
813.9	MACHIN-MOONBEAM TWP BDY RD			S			1	5.5					
815.8	MARTEN CK. (BRULE CK.) CULVERT		O							16	39W	0092	02
816.9	TOWNSHIP RD 6-7												
819.3	GAUTHIER BOX CK. CULVERT		O							16	39W	0091	03
821.2	JCT SEC HWY 581 - IN MOONBEAM												
822.0	CHAIN OF LAKES RD(S)												
823.1	SKI HILL RD(N)												
824.9	FANNING LAKE RD												
826.3	CONCESSION RD 20												
828.0	ST. JOSEPH RD												
830.1	TOWNSHIP RD 24-25												
833.6	RIVARD RD(N) - IN KITIGAN												
833.8	MOONBEAM - O O'BRIEN TWP BDY RD												
833.9	VEILLEUX RD(N)												
834.4	TOWNSHIP RD 6-7												
834.5	DUPLEX RD(S), SULLIVAN'S RD(N)												
834.8	OUELLETTE RD(N)												
835.0	GOLF AVE - IN KAPUSKASING ** MAY CONTAIN RESTRICTIONS ** ** CONTACT THE CITY OF ** ** KAPUSKASING **												

DATE MAY 13, 2014

HWY. 11 DIRECTION. N

DISTANCE (km)	IDENTIFICATION	G. NO	C O D E	D I R	R D W Y	HOR CL. (m)	L A N E	VER CL. (m)	POST LOAD (t)	D I S T	C T Y	S I T E	R E V
836.5	LILY RIVER ** MAY CONTAIN RESTRICTIONS ** ** CONTACT THE CITY OF ** ** KAPUSKASING **		O							16	39W	0076	
837.3	CLEAR LAKE RD ** MAY CONTAIN RESTRICTIONS ** ** CONTACT THE CITY OF ** ** KAPUSKASING **												
839.8	RICHMOND AVE ** MAY CONTAIN RESTRICTIONS ** ** CONTACT THE CITY OF ** ** KAPUSKASING **												
842.2	BRUNELLE RD ** MAY CONTAIN RESTRICTIONS ** ** CONTACT THE CITY OF ** ** KAPUSKASING **												
843.8	KAPUSKASING R. (E. BRANCH) ** MAY CONTAIN RESTRICTIONS ** ** CONTACT THE CITY OF ** ** KAPUSKASING **		O							16	39W	0075	01
843.9	KAPUSKASING R. (W. BRANCH) ** MAY CONTAIN RESTRICTIONS ** ** CONTACT THE CITY OF ** ** KAPUSKASING **		O							16	39W	0074	01
845.2	DE L'ETANG BLVD ** MAY CONTAIN RESTRICTIONS ** ** CONTACT THE CITY OF ** ** KAPUSKASING **												
846.6	RIVERSIDE DR ** MAY CONTAIN RESTRICTIONS ** ** CONTACT THE CITY OF ** ** KAPUSKASING **												

HWY. 11 DIRECTION. N

DISTANCE (km)	IDENTIFICATION	G. NO	C O D E	D I R	R D W Y	HOR CL. (m)	L A N E	VER CL. (m)	POST LOAD (t)	D I S T	C T Y	S I T E	R E V
847.5	MCPHERSON AVE ** MAY CONTAIN RESTRICTIONS ** ** CONTACT THE CITY OF ** ** KAPUSKASING **												
848.3	BEATTIE ST												
849.6	CARGILL RD												
851.2	DAGENAIS RD												
852.9	THIRD ST												
853.6	SECOND ST(E) GRENIER ST(E) IN VAL RITA												
855.8	FIRST ST												
856.1	OWENS-WILLIAMSON TWP BDY RD												
857.2	TREMBLAY RD(N)												
858.9	LOST RIVER		O							16	39W	0064	01
861.3	DES GRONDEURS RD(N)												
861.8	HARTY PIT RD												
862.4	TOWNSHIP LINE RD 25												
863.2	WILLIAMS-IDINGTON TWP BDY RD												
864.2	DE LE COLE AVE - IN HARTY												
868.4	SOLOMON CK.		O							16	39W	0063	01
871.4	HOLLAND CK												
877.6	OPASATIKA RIVER		O							16	39W	0062	01
878.6	BERNARD ST(N)												

HWY. 11 DIRECTION. N

DISTANCE (km)	IDENTIFICATION	G. NO	C O D E	D I R	R D W Y	HOR CL. (m)	L A N E	VER CL. (m)	POST LOAD (t)	D I S T	C T Y	S I T E	R E V
880.1	HYUNDAI RD(S)												
881.6	CONCESSION RD 8-9												
883.7	FERGUS RD(S)												
884.3	TOWNSHIP RD 9												
885.4	MONTCALM CK.		O							16	39W	0058	01
885.8	COWAN RD(N)												
887.3	TOWNSHIP RD 17-18												
891.2	CONCESSION RD 10-11 IN LOWTHER												
894.9	CROW CK.		O							16	39W	0055	
895.8	MCCREA-BARKER TWP BDY RD												
897.3	REESOR-BACKER-EILBER TWP BDY RD												
898.5	HAMLET OF REESOR												
899.9	TOWNSHIP LINE RD 6-7												
902.7	TOWNSHIP LINE RD 12-13												
904.3	PARTHIA RR STATION IN PARTHIA												
907.1	TOWNSHIP LINE RD 18-19												
909.5	MATTICE CK. CULVERT		O							16	39W	0054	
910.1	TOWN OF MATTICE												
910.4	MISSINAIBI RIVER		O							16	39W	0053	02
912.0	TOWNSHIP RD 24-25												

DATE MAY 13, 2014

HWY. 11 DIRECTION. N

DISTANCE (km)	IDENTIFICATION	G. NO	C O D E	D I R	R D W Y	HOR CL. (m)	L A N E	VER CL. (m)	POST LOAD (t)	D I S T	C T Y	S I T E	R E V
914.2	SHALLOE LAKE RD(N) IN FRYATT												
915.5	CONCESSION RD 4-5												
916.6	TOWNSHIP RD 6-7												
917.1	EVELYN CK.		O							16	39W	0100	
917.3	SHANNON RD												
917.9	SIX MILE CK CULVERT		O							16	39W	0124	
918.3	CONCESSION RD 6-7												
920.8	TOWN OF VALE COTE												
923.2	TOWNSHIP RD 24-25												
925.7	HAMLET OF GLENOME												
926.2	DEVITT-KENDALL TWP BDY RD												
927.4	CONCESSION RD 8-9												
928.9	HALLEBOURG RD(S) IN HALLEBOURG												
929.6	TOWNSHIP RD 6-7												
931.7	TOWNSHIP RD 12-13												
933.0	TOWNSHIP LINE RD 13-14												
934.5	KENDALL CK.		O							16	39W	0035	02
935.6	NELLES CK. CULVERT		O							16	39W	0034	01
936.1	ALARY RD(N),PETITE GASPE SIE RD S												
938.5	MATTAWISHKWIA RIVER		O			5.0	1			16	39W	0033	04

DATE MAY 13, 2014



HWY. 11 DIRECTION. N

DISTANCE (km)	IDENTIFICATION	G. NO	C O D E	D I R	R D W Y	HOR CL. (m)	L A N E	VER CL. (m)	POST LOAD (t)	D I S T	C T Y	S I T E	R E V
938.6	FRONT ST(W),BERGERON ST(E)												
939.0	E JCT FRONT ST												
939.2	QUIRION ST												
939.7	E JCT SEC HWY 583(W) ** MAY CONTAIN RESTRICTIONS ** ** CONTACT THE CITY OF ** ** HEARST **												
940.4	FONTAINE DR(N)- IN HEARST ** MAY CONTAIN RESTRICTIONS ** ** CONTACT THE CITY OF ** ** HEARST **												
940.8	C.N.R. ** MAY CONTAIN RESTRICTIONS ** ** CONTACT THE CITY OF ** ** HEARST **												
941.0	W JCT SEC HWY 583(W) NINTH ST(E) ** MAY CONTAIN RESTRICTIONS ** ** CONTACT THE CITY OF ** ** HEARST **												
941.2	15TH ST(S)												
941.5	LABELLE ST(S)												
942.1	MTO TIS S/B												
943.4	A.C.R.												
946.9	TOWNSHIP RD 11-12												
951.7	TOWNSHIP RD 12-13												
957.0	OWAY HANLAN TWP BDY RD												
961.1	TOWNSHIP RD 18-19												

HWY. 11 DIRECTION. N

DISTANCE (km)	IDENTIFICATION	G. NO	C O D E	D I R	R D W Y	HOR CL. (m)	L A N E	VER CL. (m)	POST LOAD (t)	D I S T	C T Y	S I T E	R E V
963.0	VALENTINE CK.		O							16	39W	0010	
964.3	FUSHIMI RD												
970.2	CAREY LAKE RD												
973.3	KABINAKAGAMI RIVER		O							16	39W	0009	02
976.5	JCT SEC HWY 663 - TO CALSTOCK												
978.6	SAMUEL CK CULVERT												
981.7	FORDE CK. CULVERT		O							16	39W	0008	01
986.3	NASSAU LAKE RD												
994.5	SHEKAK RIVER		O							16	39W	0007	
1001.8	SKUNK RIVER		O							16	39W	0006	01
1003.9	SEC HWY 631 (S)												01
1006.0	NAGAGAMI RIVER		O							16	39W	0005	
1011.7	FINTRY RD												
1020.1	PITOPIKO RD												
1023.2	PITOPIKO R. CULVERT		O							16	39W	0004	
1027.5	FRASER RIVER		O							16	39W	0003	01
1028.6	CULVERT												
1030.0	COMPRESSOR STATION RD												
1044.6	OTASAWIAN RIVER		O							16	39W	0002	
1047.8	PHILIPS CREEK RD												
1051.3	PAGAWA RIVER RD												

DATE MAY 13, 2014

HWY. 11 DIRECTION. N

DISTANCE (km)	IDENTIFICATION	G. NO	C O D E	D I R	R D W Y	HOR CL. (m)	L A N E	VER CL. (m)	POST LOAD (t)	D I S T	C T Y	S I T E	R E V
1056.3	PAGWACHUAN RIVER		O								39W	0001	04
1059.0	WEST BOYCE RD												
1059.1	***** MUNICIPALITY OF COCHRANE(S) MUN. OF THUNDER BAY(N)												
1063.8	SOUTH PAGWA RD												
1065.1	PAGWACHUAN R EAST CULVERT												
1070.1	PAGWACHUAN R WEST CULVERT												
1074.0	PETERSON CK. (N. PAGWACHUAN R.)		O							19	48E	0013	02
1081.3	LOGGING ACCESS RD												
1101.2	FISH LAKE RD												
1103.7	FISH LAKE CULVERT												
1109.1	HOILES CK.		O							19	48E	0007	03
1113.6	FLINT RIVER RD												
1119.4	PAGWACHUAN LAKE RD												
1123.2	ANDERSON RD												
1129.9	LOGGING ACCESS RD												
1135.9	JCT HWY 625 - IN LONGLAC												
1137.6	MARGO LAKE RD												
1141.3	KIMBERLY CLARK RD												
1142.0	LUKINTO LK RD												
1144.0	PICNIC POINT RD												

HWY. 11 DIRECTION. N

DISTANCE (km)	IDENTIFICATION	G. NO	C O D E	D I R	R D W Y	HOR CL. (m)	L A N E	VER CL. (m)	POST LOAD (t)	D I S T	C T Y	S I T E	R E V
1145.3	MOOSE ST, INDIAN RD												
1148.4	KING ST, OTTER RD												
1150.6	FORESTRY RD.												
1151.1	KENOGAMISIS R. & C.N.R.		O							19	48E	0006	01
1154.5	BEAVER ST												
1158.9	WOLF ST												
1161.3	CAMP 25 RD												
1168.2	KENOGAMISIS LAKE RD												
1173.4	EVERGREEN RD												
1178.8	KENOGAMISIS R. (LITTLE LONG LAC)		O							19	48E	0012	03
1179.9	MCLEOD PROV PK ENT												
1181.7	KENOGAMISIS LAKE		O							19	48E	0010	04
1184.0	SEC HWY 584 - IN GERALDTON												
1186.9	MIDLANE ST												
1189.5	GOLDFIELD RD												
1193.2	MAGNET CK CULVERT												
1194.5	WILDGOOSE BEACH RD												
1195.1	CREELMAN CK RD(N), CREELMAN CK CULVERT												
1198.8	MACPHAIL DR(N)												
1199.4	WILDGOOSE LAKE, KUENG'S RD												
1201.6	ANTILLA RD(N)												

HWY. 11 DIRECTION. N

DISTANCE (km)	IDENTIFICATION	G. NO	C O D E	D I R	R D W Y	HOR CL. (m)	L A N E	VER CL. (m)	POST LOAD (t)	D I S T	C T Y	S I T E	R E V
1209.7	DOMTAR LOGGING RD												
1211.8	STURGEON RIVER		O	N	S		1 1			19	48E	0008	03
1218.5	KINGHORN RD(N)												
1219.9	PARTRIDGE LK CULVERT		O							19	48E	87	01
1221.1	LEGAULT CK CULVERT		O	N						19	48E	086	01
1224.0	COLEMAN DR(N)												
1229.7	CAROLINE AVE - IN JELlicoe												
1229.8	PATRICIA DR												
1229.9	NOBLE AVE												
1230.3	C.N.R. (1 TRACK)												
1231.6	BLACKWATER R. CULVERT		O							19	48		01
1235.2	CEDAR SHORES RD												
1241.4	TERTIARY RD 801 - IN NEZAN												
1241.6	NEZAH LAKE RD												
1241.7	NORAMI LK CULVERT												
1241.8	WATSON CK CULVERT												
1241.9	WINDIGOKAN LAKE RD												
1242.3	TANSLEYVILLE RD(S) IN TANSLEYVILLE												

HWY. 11 DIRECTION.

DISTANCE (km)	IDENTIFICATION	G. NO	C O D E	D I R	R D W Y	HOR CL. (m)	L A N E	VER CL. (m)	POST LOAD (t)	D I S T	C T Y	S I T E	R E V
1256.8	ANGLE CREEK CULVERT (48E-65C)		O							19	48E	65	01

DATE MAY 13, 2014

HWY. 11 DIRECTION. N

DISTANCE (km)	IDENTIFICATION	G. NO	C O D E	D I R	R D W Y	HOR CL. (m)	L A N E	VER CL. (m)	POST LOAD (t)	D I S T	C T Y	S I T E	R E V
1262.7	SEC HWY 580												
1263.3	BLACKWATER RIVER		O							19	48C	0001	01
1263.4	RAILWAY DR												
1263.5	GARNET DR												
1263.8	LOUISE AVE												
1264.1	EVELYN AVE - IN BEARDMORE												
1264.2	DOUGLAS AVE												
1264.3	JOHN ST												
1264.4	C.N.R.												
1264.6	JCT RAILWAY DR												
1266.2	WARNEFORD CK. CULVERT		O							19	48		02
1276.8	CAMP 93 SIDEROAD												
1283.9	LEONARD LAKE												
1284.9	LAKE NIPIGON PROV PK ENT												
1286.6	MCDIAMARD RD - IN MCDIAMARD												
1287.3	JUMBO'S COVE RD												
1288.9	POSTOGANI RIVER		O							19	48C	0002	01
1294.0	CNR												
1295.0	ROYAL WINDSOR RD IN ORIENT BAY												
1297.8	MCCOLLUMS RD												
1299.1	CAMP 56 RD												

HWY. 11 DIRECTION. N

DISTANCE (km)	IDENTIFICATION	G. NO	C O D E	D I R	R D W Y	HOR CL. (m)	L A N E	VER CL. (m)	POST LOAD (t)	D I S T	C T Y	S I T E	R E V
1301.3	GORGE CK CULVERT												
1309.4	HOGARTH RD												
1317.1	POLLY LAKE RD												
1323.8	CASH CREEK CULVERT		O	N						19	48C	0188	02
1329.8	MAKI CK CULVERT			N									01
1338.4	CREEKSIDE DR(N), LAKESHORE RD(S)												
1339.4	NEW ST EAST(S)												
1340.6	NEW ST (N)												
1341.2	CHALET LODGE RD												
1341.8	HWY 17 - NIPIGON												
1342.2	NIPIGON RIVER		O							19	48C	0007	03
1342.8	E JCT NIPIGON RD(S) HLSDE ACRS RD(N)												
1343.7	W JCT NIPIGON RD, FIRST ST												
1345.9	SEC HWY 585 CAMERON FALLS RD(N)												
1346.1	MAATA'S RD												
1348.6	STILLWATER RIVER		O							19	48C	0096	01
1351.6	MTO TIS E ENT												
1351.9	MTO TIS W ENT												
1354.7	N. TROUT CK.		O							19	48C	0011	03
1355.7	SEC HWY 628 - RED ROCK RD.												



HWY. 11 DIRECTION. N

DISTANCE (km)	IDENTIFICATION	G. NO	C O D E	D I R E C T I O N	R D W I D T H	HOR CL. (m)	L A N E	VER CL. (m)	POST LOAD (t)	D I S T	C T Y	S I T E	R E V
1356.1	RED ROCK RD 6												
1356.6	S. TROUT CK.		O	N						19	48C	0010	02
1357.3	RED ROCK RD 7												
1357.9	RED ROCK RD 8(E)												
1358.0	RED ROCK RD 8(W)												
1358.4	RED ROCK RD 9												
1360.0	SPRUCEWOOD RD												
1361.2	TOWNSHIP RD 3, EVERARD RD												
1363.1	BLACK STURGEON RIVER		O							19	48C	0009	02
1363.9	OLD SCHOOL RD												
1364.5	TOWNSHIP RD 5, COUGHLIN RD												
1366.2	BIG SWAW CK CULVERT												
1367.5	SQUAW VALLEY RD EAST												
1368.9	LITTLE SQUAW CK CULVERT												
1369.8	SAWMILL RD												
1370.4	SQUAW VALLEY RD(W)												
1371.3	N JCT SEC HWY 582 - HURKETT RD												
1372.5	LYON STIRLING TWP BDY RD												
1374.0	DAVIS RD												
1375.4	STEWART LAKE RD												
1376.0	S JCT HWY 582												

HWY. 11 DIRECTION. N

DISTANCE (km)	IDENTIFICATION	G. NO	C O D E	D I R	R D W Y	HOR CL. (m)	L A N E	VER CL. (m)	POST LOAD (t)	D I S T	C T Y	S I T E	R E V
1376.4	BLACK STURGEON RD												
1376.9	STIRLING DORION TWP BDY RD												
1377.1	BLACK BAY DR												
1378.3	WOLF RIVER RD												
1378.8	WOLFE RIVER		O							19	48C	0023	02
1379.2	FISH HATCHERY RD												
1380.8	COLDWATER CK.		O							19	48C	0030	02
1382.9	MAPLE DR - IN DORION												
1385.6	N JCT DORION LOOP RD												
1386.4	S JCT DORION LOOP RD												
1387.0	POPLAR LANE												
1388.3	BIRCH LANE												
1388.4	OUIMET CANYON RD PROV PK ENT												
1388.5	C.P.R.		O							19	48C	0031	02
1391.6	MEYERS RD												
1399.6	MCTAVISH												
1409.3	SUPERIOR SHORES RD												
1410.1	MOOSE CK CULVERT												
1410.6	PEARL CK CULVERT		O							19	48C	0032	
1410.9	RD #5(N)												
1411.3	RD #5(S)												

HWY. 11 DIRECTION. N

DISTANCE (km)	IDENTIFICATION	G. NO	C O D E	D I R	R D W Y	HOR CL. (m)	L A N E	VER CL. (m)	POST LOAD (t)	D I S T	C T Y	S I T E	R E V
1411.4	SILVER LAKE RD												
1411.5	EAST LOON RD												
1411.8	MIRROR LAKE RD												
1412.0	WEST LOON RD												
1412.2	SEC HWY 587 PASSD LAKE RD(E)												
1414.6	NELSON RD												
1418.3	ELDORADA BEACH RD												
1420.5	BIRCH BEACH RD												
1422.4	AMETHYST HARBOUR RD												
1423.9	CRYSTAL BEACH RD												
1425.2	MACKENZIE HEIGHTS RD												
1426.0	MACKENZIE BEACH RD												
1426.6	MCKENZIE RIVER		O							19	48C	0060	02
1427.1	LAKESHORE DR.												
1428.3	MACKENZIE STATION RD												
1435.9	C.P.R. O,HEAD		O							19	48C	0111	02
1439.2	MRAKIC DR												
1441.9	HWY 527 SPRUCE RIVER RD												
1443.4	TERRY FOX LOOKOUT ENT(W)												
1445.8	HODDER AVE, COPENHAGEN RD			N S			3 3	5.7 5.9					01
1446.3	CURRENT RIVER		O							19	48C	0110	03

HWY. 11 DIRECTION. N

DISTANCE (km)	IDENTIFICATION	G. NO	C O D E	D I R	R D W Y	HOR CL. (m)	L A N E	VER CL. (m)	POST LOAD (t)	D I S T	C T Y	S I T E	R E V
1450.0	BALSAM ST.												
1450.3	MCVICARS CREEK CULVERT		O							19	48C	0205	02
1452.2	HWY 102(W) RED RIVER RD(E)												
1453.3	JOHN ST.												
1454.0	MCINTYRE RIVER		O							19	48C	0105	01
1458.2	OLIVER RD.												
1459.8	JCT HWY 61, HARBOUR EXPRESSWAY IN THUNDER BAY												
1464.7	NEEBING RIVER TRIBUTARY CULVERT		O							19	48C	0171	
1465.1	MAPLEWARD ROAD												
1465.7	NEEBING RIVER CULVERT		O							19	48C	0170	
1467.3	SIX MILE CREEK CULVERT		O							19	48C	0169	
1469.7	TWIN CITY CROSS RD												
1470.2	CPR OVERHEAD AT PAIPOONGE		O							19	48C	0308	
1472.3	PENNOCK CREEK CULVERT		O							19	48C	0309	01
1472.5	JCT HWY 130/VIBERT ROAD												
1473.2	E ENT MTO TIS												
1473.3	W ENT MTO TIS												
1476.2	FRASER RD(N)												
1477.5	JELLY RD(S), WING RD(N)												
1478.3	C.N.R. (2 TRACKS)		O							19	48W	0112	02
1479.6	CORBETT CK.		O							19	48W	0068	01

DATE MAY 13, 2014

HWY. 11 DIRECTION. N

DISTANCE (km)	IDENTIFICATION	G. NO	C O D E	D I R	R D W Y	HOR CL. (m)	L A N E	VER CL. (m)	POST LOAD (t)	D I S T	C T Y	S I T E	R E V
1480.1	MCFARLANE RD(S)												
1481.8	PEBBLESTONE RD(N)												
1483.0	TYSOSKI RD(S)												
1483.5	SEC HWY 588												
1483.8	PINEVIEW RD(N)												
1484.0	OAK LEAF DR(S)												
1485.6	POLE LINE RD(N)												
1487.3	OLIVER RD(N)												
1488.9	MARRIAN ST-IN KAKABEKA FALLS												
1489.0	RUPERT ST												
1489.1	FLORENCE ST												
1489.2	CLERGUE ST												
1489.3	KAMINISTIQUA R. & PARK RD.		O							19	48W	0044	02
1489.4	SEC HWY 590												
1490.6	RYDHOLM RD(N)												
1491.3	PIFER RD(S)												
1492.0	HUNT RD(S)												
1492.3	ARNOLD CK.		O							19	48W	0043	01
1492.9	HUME RD												
1493.5	SPRUCE GROVE LANE(S)												
1494.1	HOLLAND RD												

HWY. 11 DIRECTION. N

DISTANCE (km)	IDENTIFICATION	G. NO	C O D E	D I R	R D W Y	HOR CL. (m)	L A N E	VER CL. (m)	POST LOAD (t)	D I S T	C T Y	S I T E	R E V
1494.8	BRIGGS DR												
1496.2	LUNDSTROM RD												
1497.4	E JCT ILKKA DR(N)												
1497.5	MOKOMON RD												
1497.6	BRUCE CK CULVERT												
1498.5	W JCT ILKKA RD(N)												
1499.7	TEITTO DR(N)												
1500.0	KIVIPELTO RD(N)												
1501.6	OIKONEN RD(S)												
1502.8	TOWNSHIP RD 6-7												
1504.0	E JCT WILJA DR(S)												
1504.3	W JCT WILJA DR(S)												
1504.5	JCT. HWY. 102 (SISTONER'S CORS)												
1504.7	C.N.R.		O							19	48W	0033	01
1506.3	E JCT SUNSHINE LOOP RD												
1507.7	W JCT SUNSHINE LOOP RD												
1508.1	MATAWIN RIVER									19	48W	0032	02
1509.1	SUNSHINE CROSSROAD(N)												
1509.5	SUNSHINE CK.		O							19	48W	0031	01
1511.6	FINMARK RD(N)												
1515.0	BYLUND'S PIT RD(N)												

HWY. 11 DIRECTION. N

DISTANCE (km)	IDENTIFICATION	G. NO	C O D E	D I R	R D W Y	HOR CL. (m)	L A N E	VER CL. (m)	POST LOAD (t)	D I S T	C T Y	S I T E	R E V
1518.3	OLD DAWSON RD(N)												
1520.1	SHABAQUA RD(S)												
1524.7	GOLDIE RD(N)												
1525.9	OSKANDAGA RIVER BRIDGE		O							19	48W	0021	
1527.1	JCT HWY 17-IN SHABAQUA CORNERS												
1530.6	MABELLA RD(S)												
1531.0	TIME ZONE CHANGE												
1532.9	DRIFT LAKE RD												
1534.9	MAKI CREEK CULVERT												
1539.8	E JCT SHEBANDOWAN RD(S)												
1540.8	W JCT SHEBANDOWAN RD(S)												
1541.5	SWAMP RIVER		O							19	48W	0020	01
1542.0	C.N.R.												
1542.3	CRESCENT POINT RD(S)												
1543.8	EAST SUNNY SLOPES RD(S)												
1546.0	WEST SUNNY SLOPES RD(S)												
1546.7	JCT SEC HWY 586,SHELTR BAY RD(S)												
1546.8	ROSSMERE CREEK CULVERT												
1548.6	WHITE PINE RD												
1551.0	BEAVER BAY RD												
1556.9	SHEBANDEOWAN LAKE RD(S)												

HWY. 11 DIRECTION. N

DISTANCE (km)	IDENTIFICATION	G. NO	C O D E	D I R	R D W Y	HOR CL. (m)	L A N E	VER CL. (m)	POST LOAD (t)	D I S T	C T Y	S I T E	R E V
1559.2	PINE RIDGE RD(S), ATHESTNE LK RD N												
1559.3	PORTAGE BAY RD(S)												
1559.4	KABIAGON CK.		O							19	48W	0019	01
1561.3	KABIGON BAY RD(S)												
1568.4	KASH RIVER RD(S)												
1569.1	KASHABOWIE RIVER BRIDGE		O							19	48W	0018	
1569.3	BOYES RD(S), SAM GRAHAM'S POINT RD(N)												
1569.7	BIRCH POINT RD(N)												
1570.0	E JCT SEC HWY 802 KASHABOWIE RD(N)												
1572.9	W JCT SEC HWY 802												
1581.4	SWAMP RD(S)												
1598.6	H&E SVELA RD(N)												
1607.4	BRUILE CREEK RD(N)												
1618.9	CAMP 515 RD(S)												
1623.9	QUETICO PROV PK ENT(S)												
1624.0	*==*==*==*==*==*==*==*==*==* MUNICIPALITY OF THUNDER BAY(S) MUN. OF RAINY RIVER(N)												
1624.1	FRENCH RIVER BRIDGE												
1625.1	PICKEREL RIVER BRIDGE		O							19	45	0096	01
1627.9	OLSENS RD(E)												



HWY. 11 DIRECTION. N

DISTANCE (km)	IDENTIFICATION	G. NO	C O D E	D I R	R D W Y	HOR CL. (m)	L A N E	VER CL. (m)	POST LOAD (t)	D I S T	C T Y	S I T E	R E V
1631.4	MARION LAKE RD(S) EVA LAKE RD(N)												
1634.9	SEC HWY 633 KAWENE RD												
1635.9	CRYSTAL LAKE RD(S)												
1640.0	LAKEVIEW RD(S)												
1642.1	SEC HWY 623 SAPAWE RD(N)												
1653.7	NYM LAKE RD(S)												
1664.2	REG RD 11B(N) - TO ATIKOKAN												
1667.4	M.T.C. PATROL YARD												
1668.4	CARIBUS RD(S)												
1669.3	CARIBUS LAKE CULVERT		O	N						19	45	0260	01
1681.5	ELIZABETH RD(S)												
1683.9	PERCH LAKE RESORT RD(N)												
1688.3	MCCAULEY CK.		O	N S						19	45	0106	02
1689.4	MCCAULEY LAKE RD(N)												
1696.2	BANNING LAKE RD(N)												
1701.4	FACTOR LAKE RD												
1703.3	FLANDERS RD(N) - IN FLANDERS												
1714.7	PRICE CK. CULVERT		O							19	45	0262	01
1716.0	CAMP RIVER RD(S)												
1718.9	SEINE RIVER		O							19	45	0098	01
1722.6	CRILLY RD(N)												

HWY. 11 DIRECTION. N

DISTANCE (km)	IDENTIFICATION	G. NO	C O D E	D I R	R D W Y	HOR CL. (m)	L A N E	VER CL. (m)	POST LOAD (t)	D I S T	C T Y	S I T E	R E V
1729.4	HORSECOLLAR JUNCTION RD(S)												
1731.4	MANION LAKE RD(N)												
1733.8	SHOAL LAKE RD(S)												
1743.6	MINE CENTRE RD-IN MINE CENTRE												
1745.1	BLISS RD(S)												
1748.3	BARBER RD(S)												
1750.8	TURTLE RIVER RD(N)												
1752.6	PEARSON RD(N)												
1754.0	OTTERTAIL LANDING(N)												
1755.0	ANISHINAUBE CR(S)												
1760.0	BAYVIEW DR(S)												
1761.0	SWELL BAY 1R RD												
1761.9	OLD STATION RD(N)												
1763.0	WRECK POINT RD												
1764.1	FINGER POINT RD(N)												
1770.3	ARMSTRONG RD(N)												
1773.0	COUSINEAU RD(N)												
1773.6	BEAR PASSAGE		O							20	45	0099	01
1775.3	TAYLOR RD(N)												
1778.6	C.N.R.		O							20	45	0100	02
1781.3	SEC HWY 502 MANITOU RD												01

HWY. 11 DIRECTION. N

DISTANCE (km)	IDENTIFICATION	G. NO	C O D E	D I R	R D W Y	HOR CL. (m)	L A N E	VER CL. (m)	POST LOAD (t)	D I S T	C T Y	S I T E	R E V
1783.4	NICKEL LAKE SHORES RD(S)												
1786.1	NICKEL LAKE PORTAGE RD												
1788.1	MOOSEHORN LAKE CULVERT		O	N						20	45	0276	03
1790.4	WINDY POINT RD(S)												
1791.3	WINDY POINT		O							20	45	0077	
1793.2	HUDSON DR												
1795.8	REEF POINT RD												
1797.1	SHORTREED'S RD												
1798.6	GEORGE ARMSTRONG DR												
1799.2	7 MILE BRIDGE		O							20	45	0076	01
1800.6	LOW LEVEL (EAST) RAINY LAKE CAUSEWAY									20	45	0075	03
1801.3	LOW LEVEL (WEST) RAINY LAKE CAUSEWAY		O	N						20	45	0075	04
1802.6	RAINY LAKE CAUSEWAY (H. LVL. E)		O							20	45	0075	03
1803.1	RAINY LAKE CAUSEWAY (H. LVL. W)												
1803.2	FIVE MILE DOCK RD - TO HWY 7048												
1803.3	HARRY'S RD												
1803.4	GABES RD												
1803.6	CENTRAL CR(S)												
1804.0	MAURICE RD												
1804.2	BRUYERE RD												

HWY. 11 DIRECTION. N

DISTANCE (km)	IDENTIFICATION	G. NO	C O D E	D I R	R D W Y	HOR CL. (m)	L A N E	VER CL. (m)	POST LOAD (t)	D I S T	C T Y	S I T E	R E V
1804.4	COUCHICHING DR												
1805.4	FROG CREEK RD												
1806.0	JOURDAIN CR												
1806.3	SCHOOL RD - IN FORT FRANCES ** MAY CONTAIN RESTRICTIONS ** ** CONTACT THE CITY OF ** ** FORT FRANCES **												
1806.9	LAKE RD - IN FORT FRANCES ** MAY CONTAIN RESTRICTIONS ** ** CONTACT THE CITY OF ** ** FORT FRANCES **												
1807.2	ELIZABETH ST(N) ** MAY CONTAIN RESTRICTIONS ** ** CONTACT THE CITY OF ** ** FORT FRANCES **												
1807.3	FIFTH ST(N) ** MAY CONTAIN RESTRICTIONS ** ** CONTACT THE CITY OF ** ** FORT FRANCES **												
1807.5	SECOND ST E(N) ** MAY CONTAIN RESTRICTIONS ** ** CONTACT THE CITY OF ** ** FORT FRANCES **												
1807.7	FIRST ST E(N) ** MAY CONTAIN RESTRICTIONS ** ** CONTACT THE CITY OF ** ** FORT FRANCES **												
1808.5	E JCT HWY 71, CENTRAL AVE ** MAY CONTAIN RESTRICTIONS ** ** CONTACT THE CITY OF ** ** FORT FRANCES **		O							20	45	0135	

HWY. 11 DIRECTION. N

DISTANCE (km)	IDENTIFICATION	G. NO	C O D E	D I R	R D W Y	HOR CL. (m)	L A N E	VER CL. (m)	POST LOAD (t)	D I S T	C T Y	S I T E	R E V
1809.0	JCT. S. H.#602 ** MAY CONTAIN RESTRICTIONS ** ** CONTACT THE CITY OF ** ** FORT FRANCES **												
1816.0	MCIRVINE RD ** MAY CONTAIN RESTRICTIONS ** ** CONTACT THE CITY OF ** ** FORT FRANCES **												
1817.0	OAKWOOD RD												
1817.7	WATSON RD												
1818.4	DUCHARME RD												
1818.5	PIHULAK RD												
1818.8	E JCT SEC HWY 611												
1819.1	CNR												
1819.3	HILL RD												
1819.5	FORSYTHE LANE(S)												
1819.6	HALL RD(N)												
1819.8	W JCT SEC HWY 611												
1820.1	KITCHEN CREEK CULVERT												
1822.0	HAMMOND R D(N) KEHL RD(S)												
1823.4	HEWARD RD												
1825.9	MCTAVISH RD												
1826.3	LA VALLEE RD N												
1826.9	LA VALLEE RIVER			O N S						20	45	0083	02

HWY. 11 DIRECTION. N

DISTANCE (km)	IDENTIFICATION	G. NO	C O D E	D I R	R D W Y	HOR CL. (m)	L A N E	VER CL. (m)	POST LOAD (t)	D I S T	C T Y	S I T E	R E V
1827.8	LAVALLEE RD(S)												
1828.9	BALL PARK RD												
1830.1	JCT SEC HWY 613-IN DEVLIN												
1836.1	WHIDDON RD												
1838.6	VAN DRUNEN RD(N)												
1838.9	EMO RD 3												
1839.2	EMO RD 2(N)												
1841.3	EMO RD 1(N), TYRELL ST(S)												
1842.6	RAMSDALE CK. CULVERT		O							20	45	0139	03
1843.5	W JCT SEC HWY 602 - IN EMO												01
1843.8	QUEEN ST												
1844.2	FLORENCE ST												
1844.3	ADELAIDE ST												
1844.4	KITCHENER ST(S)												
1844.9	RAINY RIVER RD												
1845.3	CANNING LINE RD												
1845.7	OFF LAKE RD(N), GILL ST(S)												
1846.1	EVERETT CK CULVERT												
1846.4	TOMPKINS RD(S)												
1846.9	BRIGHAM RD												
1847.3	CARIBOU ST(S)												

HWY. 11 DIRECTION. N

DISTANCE (km)	IDENTIFICATION	G. NO	C O D E	D I R	R D W Y	HOR CL. (m)	L A N E	VER CL. (m)	POST LOAD (t)	D I S T	C T Y	S I T E	R E V
1848.1	MANITOU RAPIDS RD(S)												
1849.4	W JCT HWY 71												
1851.4	WESTOVER RD												
1853.1	NIGHSWANDER RD												
1854.1	BARWICK RD-IN BARWICK												
1855.0	C.N.R.												
1855.1	CEDAR YARD RD												
1855.5	WESTOVERS CK. CULVERT		O							20	45	0137	03
1856.7	HELE RD												
1857.9	STURGEON RIVER		O							20	45	0105	
1858.2	W JCT TOWNSHIP LINE RD 2												
1858.3	SHAW RD(S)												
1859.3	SHAW CK. CUVLERT		O							20	45	0147	03
1865.0	ARMSTRONG CK. CULVERT		O										01
1866.1	SHARP RD(N)												
1868.2	SEC HWY 617 BOUCHERVILLE RD IN STRATTON												
1874.9	MARR RD(N), DRAYCOTT RD(S)												
1876.1	OTT RD(S)												
1877.2	CAVE RD(S)												
1877.3	KAVANAGH RD												
1877.6	SUNWALL RD(S)												

HWY. 11 DIRECTION. N

DISTANCE (km)	IDENTIFICATION	G. NO	C O D E	D I R	R D W Y	HOR CL. (m)	L A N E	VER CL. (m)	POST LOAD (t)	D I S T	C T Y	S I T E	R E V
1877.7	MORRISON RD(N), CUPP RD(S)												
1878.1	MCCARTHY RD												
1879.7	BAY ST(N), PINE ST(S) PINE ST(S)												
1880.0	SEC HWY 619 DONALD ST IN PINWOOD												
1881.4	AMY ST												
1881.5	CHURCH ST												
1881.9	PINWOOD RIVER BRIDGE		O							20	45	0029	
1883.0	SCHROEDER RD(N)												
1886.0	DECAIRE RD(S), GAGNE RD(N)												
1888.8	BUNTING CK. CULVERT		O							20	45	0025	01
1888.9	REID RD(N)												
1890.1	LAUZON RD												
1890.7	SMART RD(S)												
1891.3	DIMIT RD(S)												
1892.5	WIESERMA RD(S)												
1892.6	MILLER ST												
1893.3	ASSELIN R. CULVERT		O							20	45	0024	01
1894.0	SEC HWY 621 IN SLEEMAN												
1896.4	WORTHINGTON RD 4												
1897.5	WORTHINGTON RD 3												
1898.6	WORTHINGTON RD 2												



HWY. 11 DIRECTION. N

DISTANCE (km)	IDENTIFICATION	G. NO	C O D E	D I R	R W Y	HOR CL. (m)	L A N E	VER CL. (m)	POST LOAD (t)	D I S T	C T Y	S I T E	R E V
1899.4	WORTHINGTON RD 1												
1900.3	MILLER'S CK. CULVERT		O							20	45	0153	03
1900.8	MILLER ST(N)												
1900.9	***** MUNICIPALITY OF RAINY RIVER(S)												
1901.0	TOWER RD - IN RAINY RIVER ** MAY CONTAIN RESTRICTIONS ** ** CONTACT THE CITY OF ** ** RAINY RIVER **												
1901.1	LITTLE ST. ** MAY CONTAIN RESTRICTIONS ** ** CONTACT THE CITY OF ** ** RAINY RIVER **												
1903.3	JCT SEC HWY 600 ** MAY CONTAIN RESTRICTIONS ** ** CONTACT THE CITY OF ** ** RAINY RIVER **												
1903.6	INTERNATIONAL BRIDGE @ BAUDETTE MINNESOTA		O	N	S		1	4.4		20	45	0110	05
							1	4.4					

HWY. 11B2 DIRECTION. N

DISTANCE (km)	IDENTIFICATION	G. NO	C O D E	D I R	R D W Y	HOR CL. (m)	L A N E	VER CL. (m)	POST LOAD (t)	D I S T	C T Y	S I T E	R E V
0.0	S JCT HWY 11, DUPONT RD(E) ** MAY CONTAIN RESTRICTIONS ** ** CONTACT THE REGIONAL ** ** MUNICIPALITY OF NIPISSING *												
0.2	NORTH BAY B.C.L.												
0.3	PINWOOD PK RD(W), RAMORIE ST(E) ** MAY CONTAIN RESTRICTIONS ** ** CONTACT THE REGIONAL ** ** MUNICIPALITY OF NIPISSING *												
9.2	JCT HWY 17B, FISHER ST ** MAY CONTAIN RESTRICTIONS ** ** CONTACT THE REGIONAL ** ** MUNICIPALITY OF NIPISSING *												
10.0	JCT HWY 63/17B, CASSELS ST ** MAY CONTAIN RESTRICTIONS ** ** CONTACT THE REGIONAL ** ** MUNICIPALITY OF NIPISSING *												
11.2	NORTH BAY E.C.L.												
11.3	OVERHEAD SIGN		U	N			1	6.7		13	43		01
				N			2	5.1					
				S			1	6.7					
				S			2	5.1					
11.8	MAPLEWOOD AVE(E) ** MAY CONTAIN RESTRICTIONS ** ** CONTACT THE REGIONAL ** ** MUNICIPALITY OF NIPISSING *												
11.9	JCT HWY 11/17 ** MAY CONTAIN RESTRICTIONS ** ** CONTACT THE REGIONAL ** ** MUNICIPALITY OF NIPISSING *												

HWY. 11B3 DIRECTION. N

DISTANCE (km)	IDENTIFICATION	G. NO	C O D E	D I R	R D W Y	HOR CL. (m)	L A N E	VER CL. (m)	POST LOAD (t)	D I S T	C T Y	S I T E	R E V
0.0	JCT. HWY. 11												
0.5	PORTAGE RD(E)												
1.4	GILLES LAKE RD(W)												
2.2	BASS LAKE RD(W)												
2.4	MOORE RD(E)												
3.1	WEST COLBALT RD W(W)												
3.5	WEST COLEMAN RD N(E)												
4.6	COLEMAN RD(E)												
5.6	COBALT S. LIMITS B.C.L. ** MAY CONTAIN RESTRICTIONS ** ** CONTACT THE TOWN OF COBALT												
7.9	O.N.R. AT COBALT N. LMTS. E.C.L. ** CONTAINS RESTRICTIONS ** ** CONTACT THE TOWN OF COBALT		O							14	47	0056	
11.6	MONTREAL AVE ** MAY CONTAIN RESTRICTIONS ** ** CONTACT THE TOWN OF ** ** HAILEYBURY **												
13.7	QUEBEC AVE(E) ** MAY CONTAIN RESTRICTIONS ** ** CONTACT THE TOWN OF ** ** HAILEYBURY **												
15.8	JCT HWY 11B ** MAY CONTAIN RESTRICTIONS ** ** CONTACT THE TOWN OF ** ** HAILEYBURY **												
27.7	JCT. HWY. 11												

HWY. 11B4 DIRECTION. N

DISTANCE (km)	IDENTIFICATION	G. NO	C O D E	D I R	R D W Y	HOR CL. (m)	L A N E	VER CL. (m)	POST LOAD (t)	D I S T	C T Y	S I T E	R E V
0.0	JCT. HWY. 11												
2.8	ATIKOKAN RIVER TRIB CULVERT		O							19	045	268	01
3.7	RD. SEC. 622 ATIKOKAN N. LMTS.												

HWY. 12 DIRECTION. N

DISTANCE (km)	IDENTIFICATION	G. NO	C O D E	D I R	R D W Y	HOR CL. (m)	L A N E	VER CL. (m)	POST LOAD (t)	D I S T	C T Y	S I T E	R E V
0.0	JCT. HWY. 401		O							06	22	0151	01
1.6	JCT REG RD 2 ** MAY CONTAIN RESTRICTIONS ** ** CONTACT THE REGIONAL ** ** MUNICIPALITY OF DURHAM **												
2.7	C.P.R. SUBWAY ** MAY CONTAIN RESTRICTIONS ** ** CONTACT THE REGIONAL ** ** MUNICIPALITY OF DURHAM **		O							06	22	0295	01
3.5	REG RD 4 - TAUNTON RD ** MAY CONTAIN RESTRICTIONS ** ** CONTACT THE REGIONAL ** ** MUNICIPALITY OF DURHAM **		O							06	22	0149	
8.2	LYNDE CK. ** MAY CONTAIN RESTRICTIONS ** ** CONTACT THE REGIONAL ** ** MUNICIPALITY OF DURHAM **												
8.3	***** MUNICIPALITY OF DURHAM(N)												
8.8	SPENCER RD(W)												
10.3	ROYBROOK AVE												
10.6	S JCT HWY 7, WINCHESTER RD - IN BROOKLIN												
10.9	CASSELS RD												
11.0	ROSEBUCK ST(E)												
11.2	CAMPBELL ST(W)												
11.3	LYNDE CK, WAY ST(W), PEARL ST(E)		O							06	22	0113	
11.6	GEORGE ST(E), COLSON AVE(W)												

HWY. 12 DIRECTION. N

DISTANCE (km)	IDENTIFICATION	G. NO	C O D E	D I R	R D W Y	HOR CL. (m)	L A N E	VER CL. (m)	POST LOAD (t)	D I S T	C T Y	S I T E	R E V
12.3	CENTRE ST												
12.8	NORTH ST(W), QUEEN ST(E)												
14.0	COLUMBUS RD												
15.1	S JCT DUFFS RD(W)												
16.6	REG RD 26(E), THICKSON RD												
16.9	BRAWLEY RD												
17.1	HAMERS RD(E)												
17.4	REG RD 5, MYRTLE RD - IN MYRTLE												
17.9	S JCT MUD LAKE RD(W)												
18.3	STATION RD(E)												
18.6	CPR												
19.1	N JCT MUD LK RD(W), FRONT ST(E)												
20.8	TOWNLIN RD - IN MYRTLE STATION												
22.3	2ND LINE RD - IN PROSPECT												
23.2	3RD LINE RD												
24.6	4TH LINE RD												
25.7	HWY 7A(E), REG RD 21(W) IN MANCHESTER												
27.0	BROOK ST(E)												
28.3	6TH LINE RD												
28.9	REG RD 8, REACH ST												
29.0	NONQUON R. CULVERT		O							06	22	0082	01

HWY. 12 DIRECTION. N

DISTANCE (km)	IDENTIFICATION	G. NO	C O D E	D I R	R D W Y	HOR CL. (m)	L A N E	VER CL. (m)	POST LOAD (t)	D I S T	C T Y	S I T E	R E V
30.4	8TH LINE RD												
32.5	9TH LINE RD(W)												
33.2	REG RD 47(W), 10TH LINE RD(E)												
34.0	COUVES LANE(W), JACK ST(E)												
34.8	CRAGG RD												
44.3	12TH LINE RD, MARSH HILL RD												
45.6	BLUE MOUNTAIN RD												
46.1	JACOBSON BLVD												
46.7	REG RD 6(E), 14TH LINE RD(W) IN SAINTFIELD												
47.2	1ST LINE RD, BROCK SCUGOG TWP BDY RD												
47.9	WICK RD, 2ND LINE RD - IN WICK												
48.8	REG RD 13												
49.3	BLACKWATER CK BR		O							06	22	0066	
50.0	BLACKWATER RD - IN BLACKWATER												
50.4	4TH LINE RD												
50.8	THE PINES LANE												
51.2	5TH LINE RD												
51.6	ALBERT ST												
51.9	CONCESSION RD 6(E), RIVER ST(W) - IN SUNDERLAND												
52.1	DOBLE ST												

HWY. 12 DIRECTION. N

DISTANCE (km)	IDENTIFICATION	G. NO	C O D E	D I R	R D W Y	HOR CL. (m)	L A N E	VER CL. (m)	POST LOAD (t)	D I S T	C T Y	S I T E	R E V
52.8	7TH LINE RD												
53.0	JCT. HWY. 7 NORTH JCT.												
53.2	CONCESSION RD 9												
55.1	CONCESSION RD 10												
56.3	CONCESSION RD 11 - IN DERRYVILLE												
57.8	VROOMAN CK BR, REG RD 12 - IN CREIGHTONS CORNERS		O							06	22	0042	
59.1	CONCESSION RD 13												
61.2	CONCESSION RD 14												
62.1	S JCT HWY 48(W) BROCK TOWNLINE RD(E)												
62.3	BROCK THORAH TWP BDY RD(E)												
63.7	CONCESSION RD 2												
65.6	CONCESSION RD 3												
66.9	4TH LINE RD, CEDARHURST BEACH RD												
68.2	BEAVERTON RIVER		O							06	22	0025	
68.3	REG RD 15, ARGYLE ST												
69.0	BEAVER AVE												
69.5	WHITES CK.		O							06	22	0023	
70.2	6TH LINE RD												
71.8	7TH LINE RD												
72.7	REG RD 23, BEAVERTON RD(E), MARA RD(W)												



HWY. 12 DIRECTION. N

DISTANCE (km)	IDENTIFICATION	G. NO	C O D E	D I R	R D W Y	HOR CL. (m)	L A N E	VER CL. (m)	POST LOAD (t)	D I S T	C T Y	S I T E	R E V
73.6	8TH LINE RD												
74.5	9TH LINE RD												
75.5	N JCT REG RD 48												
75.6	TRENT CANAL		O							06	22	0018	
75.9	REG RD 50 IN GAMEBRIDGE												
76.6	TALBOT RIVER		O							06	22	0016	
76.7	*==*==*==*==*==*==*==*==*==* MUNICIPALITY OF DURHAM(S) MUN. OF SIMCOE(N)												
78.9	REG RD 51(E), CONCESSION RD A(W)												
80.9	C.N.R.												
81.2	CONCESSION RD 1												
81.6	CONCESSION RD 2												
81.9	CONCESSION RD 3												
82.1	CNR												
82.2	S JCT REG RD 47(E)												
82.7	GLADSTONE RD(E)												
82.8	N JCT REG RD 47(W) CONCS.RD 4(E) IN BRECHIN												
83.0	O'NEIL ST(W)												
84.2	CONCESSION RD 5												
85.3	REG RD 169(N) CONCESSION RD 6(W)												

HWY. 12 DIRECTION. N

DISTANCE (km)	IDENTIFICATION	G. NO	C O D E	D I R	R D W Y	HOR CL. (m)	L A N E	VER CL. (m)	POST LOAD (t)	D I S T	C T Y	S I T E	R E V
85.8	C.N.R.												
86.0	CONCESSION RD 7												
86.1	CULVERT		O							06	22		01
88.7	CONCESSION RD 8												
90.8	CONCESSION RD 9												
92.3	SIDEROAD 15												
94.7	CONCESSION RD 10(N)												
96.1	REG RD 46(N)												
96.7	SIDEROAD 20												
97.2	MULEY PT RD(S)- IN UPTERGROVE												
97.8	PLUM POINT RD(S)												
98.3	SIDEROAD 25(N)												
99.1	ORKNEY HEIGHTS RD(S)												
99.4	MCNEIL ST(S)												
100.6	CONCESSION RD 11(N)												
100.8	BALSAM RD(S)												
101.0	REG RD 44, RAMA RD(N)												
101.2	HENRY ST(S)												
101.5	COURTLAND ST												
101.7	REG RD 44, RAMA RD(N), CREIGHTON ST(S)												
101.9	QUEENS ST(S) - IN ORILLIA												

HWY. 12 DIRECTION. N

DISTANCE (km)	IDENTIFICATION	G. NO	C O D E	D I R	R D W Y	HOR CL. (m)	L A N E	VER CL. (m)	POST LOAD (t)	D I S T	C T Y	S I T E	R E V
102.0	NARROWS BR		O							05	30	0074	
103.2	ORCHARD POINT RD(S)												
106.9	C.N.R.		O							05	30	0075	
107.0	COUCHICHING POINT RD(N)												
107.2	ATHERLEY RD												
107.8	FOREST AVE												
108.4	GILL ST												
108.7	HIGH ST												
109.0	WEST ST												
109.3	REG RD 49, MEMORIAL AVE												
110.0	MISSISSAUGA ST												
110.6	WESTMOUNT DR												
111.8	S JCT HWY 11, OLD BARRIE RD(S)		O							05	30	0076	
112.0	N JCT HWY 11, COLDWATER RD		O							05	30	0077	
112.4	MONARCH DR(S)												
113.0	WEST RIDGE BLVD(S), MURPHY RD(N)												
113.4	HARVIE SETTLEMENT RD(S), FAIRGROUND RD(N)												
115.2	SUNSET CRESCENT(S)												
116.4	WAINMAN LINE(N), LINE 15 NORTH RD(S)												
116.8	GOSS RD(S)												

DATE MAY 13, 2014

HWY. 12 DIRECTION. N

DISTANCE (km)	IDENTIFICATION	G. NO	C O D E	D I R	R D W Y	HOR CL. (m)	L A N E	VER CL. (m)	POST LOAD (t)	D I S T	C T Y	S I T E	R E V
117.0	E JCT DIGBY DR												
117.2	BASS LINE RD(S)												
117.9	W JCT DIGBY DR												
118.8	NORTH RIVER (CULVERT)		O							05	30	0418	01
119.4	REG RD 22 HORSESHOE VALLEY RD(S) DIVISION RD(N)-IN PRICES												
119.8	TOWN LINE RD(N)												
119.9	ORILLIA MEDOMITE TWP RD												
120.1	BLACK RIVER TWIN BOX CULVERT		O							05	30	0046	
121.3	OLD COLDWATER RD(N)												
122.4	WARMINSTER RD - IN WARMISTER												
122.5	WALLIS ST(N)												
122.6	DEMONTE SR RD(N)												
122.7	CONDER DR(S)												
124.2	MT ST. LOUIS RD(S)												
126.8	CAHIAQUE RD(N)												
127.9	DUNNS LINE RD(N)												
129.7	ROAD #2(S)												
130.0	ANDERSON LINE RD(N), LINE RD 12(S)												
130.4	REG RD 19, MOONSTONE RD(S), STAGECOACH RD(N)												
130.8	C. P. R.		O							05	30	0345	

HWY. 12 DIRECTION. N

DISTANCE (km)	IDENTIFICATION	G. NO	C O D E	D I R	R D W Y	HOR CL. (m)	L A N E	VER CL. (m)	POST LOAD (t)	D I S T	C T Y	S I T E	R E V
131.0	LOWER BIG CHUTE RD(N)												
131.8	COLDWATER RD(N), WOODROW RD(S)												
132.8	COLDWATER RIVER		O	S			1 2			05	30	0032	01
135.3	S JCT HWY 400, REG RD 23, VASEY RD IC 141												
137.8	TOWNSHIP RD 5-6												
138.0	N JCT HWY 400, IC147, REG RD 16(E)	05	U	N			1 1 2	4.4 4.4 4.6		05	30	0456	03
138.1	PINE ST(N)												
138.3	SANDHILL RD(S), STURGEON BAY RD(N)												
138.7	SANDHILL RD(S), STURGEON BAY RD(N)												
138.8	E JCT FRAZER LANE(S)												
139.4	TOWNSHIP RD 9, WAUBAUSHENE RD												
139.5	W JCT FRAZER LANE(S), NEEKAUNIS R (N)												
142.6	TANNERS RD(N), GRATRIX RD(S)												
144.2	DUFFY DR(N), ROSEMOUNT RD(S)												
144.4	STURGEON R. IN STURGEON BAY		O							05	30	0022	
144.6	REG RD 36, GERVAIS RD(S)												
146.2	CASWELL RD(N), GRANNY WHITE SIDEROAD(S)												
147.9	PARK ST(N)												

HWY. 12 DIRECTION. N

DISTANCE (km)	IDENTIFICATION	G. NO	C O D E	D I R	R D W Y	HOR CL. (m)	L A N E	VER CL. (m)	POST LOAD (t)	D I S T	C T Y	S I T E	R E V
149.1	NEWTON ST												
150.3	WILLIAM ST												
151.6	HOG R. IN VICTORIA HARBOUR		O							05	30	0021	01
153.6	VENT BEACH RD(N)												
155.5	REEVES RD												
156.4	TRIPLE BAY RD(N), RUMNEY RD(S)												
156.6	C.N.R. O/H		O							05	30	0432	02
156.9	REG RD 37, TALBOT ST(N)												
157.8	REG RD 58, OLD FORT RD(S), OGDENS BEACH RD(N) IN OLD FORT												
158.0	WYE R. (MARTYRS SHRINE)		O							05	30	0018	01
158.1	WYE VALLEY RD(N)												
158.4	C.N.R.	01	U	N			1	4.7		05	30	0017	02
				N			2	4.6					
				S			1	4.5					
				S			2	4.5					
161.4	KINDRED RD(S)												
162.4	WILLIAM ST - IN MIDLAND												
163.2	BRANDON ST(N)												
163.6	KING ST												
163.9	SUMAC LANE(N), LES BARBER BLVD(S)												
164.1	BREBEUF RD(S)												
164.6	JCT HWY 93(S), REG RD 93(N)												

HWY. 12 DIRECTION. N

DISTANCE (km)	IDENTIFICATION	G. NO	C O D E	D I R	R D W Y	HOR CL. (m)	L A N E	VER CL. (m)	POST LOAD (t)	D I S T	C T Y	S I T E	R E V
164.7	***** MUNICIPALITY OF SIMCOE(S)												

HWY. 12B DIRECTION. N

DISTANCE (km)	IDENTIFICATION	G. NO	C O D E	D I R	R D W Y	HOR CL. (m)	L A N E	VER CL. (m)	POST LOAD (t)	D I S T	C T Y	S I T E	R E V
0.0	JCT. HWY. 12												
0.8	C.N.R.												
1.3	C.N.R.												
1.4	C.N.R.												
1.6	JCT. HWY. 11B												
3.2	JCT. HWY. 11 ORILLIA N. LMTS.												



HWY. 15 DIRECTION. N

DISTANCE (km)	IDENTIFICATION	G. NO	C O D E	D I R E C T I O N	R D W I D T H (m)	HOR CL. (m)	L A N E	VER CL. (m)	POST LOAD (t)	D I S T	C T Y	S I T E	R E V
0.0	JCT. HWY. 2 ** MAY CONTAIN RESTRICTIONS ** ** CONTACT THE MUNICIPALITY ** ** OF FRONTENAC **												
6.1	MIDDLE RD. ** MAY CONTAIN RESTRICTIONS ** ** CONTACT THE MUNICIPALITY ** ** OF FRONTENAC **												
6.2	***** MUNICIPALITY OF FRONTENAC(N)												
6.4	JCT HWY 401 IC 623		O							08	07	0071	
7.3	STATION RD(W)												
7.4	C.N.R.		O							08	07	0100	04
7.7	JOHN F. SCOTT RD(E)												
9.1	REG RD 21, KINGSTON MILLS RD (W) IN CODES CORNERS												
9.8	CUNNINGHAM RD (W)												
11.1	SUNSET LANE (W), PAUL BLVD(E)												
11.6	HUTCHESON DR(W)												
12.4	STEPHENTOWN CK RD (W)												
12.5	ISLE OF MAN RD (W)												
13.3	HUGHES RD (W) - IN CUSHENDALL												
15.3	WOODBURN RD(E) - IN PINE HILL												
15.5	WOODS SIDEROAD												
15.8	MACFARLANE RD (W)												

HWY. 15 DIRECTION. N

DISTANCE (km)	IDENTIFICATION	G. NO	C O D E	D I R	R D W Y	HOR CL. (m)	L A N E	VER CL. (m)	POST LOAD (t)	D I S T	C T Y	S I T E	R E V
16.4	REG RD 16, JOYCEVILLE RD (E)												
17.7	MCCAREY RD (W)- IN JOYCEVILLE												
20.3	SHANNON RD (E)												
28.4	MUNDELL RD (W)												
33.8	REG RD 13 SANDHILL RD(E)												
33.9	WASHBURN RD (E), LOWER BREWERS LOCK RD(W)- IN WASHBURN												
34.0	PINE GROVE RD (E)												
34.1	REG RD 12 SUNBURY RD(W)												
34.9	BREWERS MILLS RD(W) IN BREWERS MILLS												
35.0	SUTHERLAND RD (S)												
35.1	SUNDERLAND RD(N)												
35.2	S JCT LEO LAKE RD(W)												
35.3	SEABROOKE RD(E)												
36.1	N JCT LEO LAKE RD(W)												
36.5	BURNT HILLS RD(W)												
36.6	***** MUN. OF LEEDS & GRENVILLE(N) MUN. OF FRONTENAC(S)												
36.9	S JCT REG RD 47(W)												
37.0	BAY RD (W), BIG HILL RD(E)												
37.2	NJCT REG RD 47(W) - IN SEELEY'S BAY												

HWY. 15 DIRECTION. N

DISTANCE (km)	IDENTIFICATION	G. NO	C O D E	D I R	R D W Y	HOR CL. (m)	L A N E	VER CL. (m)	POST LOAD (t)	D I S T	C T Y	S I T E	R E V
37.3	REG RD 32(E)												
38.4	REG RD 33 LYNTHURST RD(E)												
39.6	BACK ST(W)												
41.2	THOMAS RD(W) SWEET'S CRNRS RD(E)												
41.8	JAMES ST(E), MARY ST(W)												
42.3	PARKER ST(W)												
42.7	STEWARD ST												
42.8	BRIER HILL RD(E), QUEEN ST(W) - IN MORTON												
43.3	MORTON CREEK (NEW STRUCTURE)		O							08	16	0045	01
43.5	REG. RD. 11 - JONES FALLS RD.(W)												
44.0	S JCT MUCHMORE RD												
44.6	N JCT MUCHMORE RD												
46.9	MALLENS RD - IN THE BUSH												
47.8	TAYLOR ST												
48.3	BUSH RD												
49.4	FRANKS RD(W) SMITH'S RD(E)												
50.8	S JCT KINGSTON ST(E)												
51.3	REG RD 8(E) SAND LAKE RD(W) IN ELGIN												
51.6	PERTH ST(E)												
52.2	EARL DWYER RD(E)												

HWY. 15 DIRECTION. N

DISTANCE (km)	IDENTIFICATION	G. NO	C O D E	D I R	R D W Y	HOR CL. (m)	L A N E	VER CL. (m)	POST LOAD (t)	D I S T	C T Y	S I T E	R E V
53.8	REG RD 9, CHAFFEYS LOCKS RD(W)												
54.1	FREEMAN RD												
54.5	CROSBY CREEK		O							08	16	0023	01
56.1	CROSBY RD(W)												
58.1	REG. RD. 42 IN CROSBY (FORMERLY HWY. 42)												
60.8	YOUNG'S HILL RD (E)												
61.3	FREELAND RD (W)												
62.5	BIG RIDEAU LAKE RD(W) MYERS RD(E)												
64.2	CEDAR COVE RD(W), HARLEM RD(E)												
64.3	S JCT COLBORNE ST(W)												
64.6	QUEEN ST(W)												
64.8	MAIN ST(W)												
65.0	N JCT COLBORNE ST(W)												
65.2	STATION RD - IN PORTLAND												
66.2	CEDAR VALLEY RD (E)												
68.4	MACDONALD RD(E)												
71.0	OLD KINGDOM RD(W)												
71.5	PORTLAND GRAPHITE RD(W)												
71.9	WILLS RD												
72.3	REG RD 5 (E)												

HWY. 15 DIRECTION. N

DISTANCE (km)	IDENTIFICATION	G. NO	C O D E	D I R	R D W Y	HOR CL. (m)	L A N E	VER CL. (m)	POST LOAD (t)	D I S T	C T Y	S I T E	R E V
73.1	REG RD 38 BRITON BAY RD(W)												
74.3	BASS RD(E)												
75.3	FRAYN RD(W)												
77.8	BLANCHARDS HILL RD(E)												
79.2	OTTER LAKE RD(W), STATION RD(E)												
82.1	S JCT REG RD 1 RIDEAU FERRY RD W IN LOMBARDY												
83.8	N JCT REG RD 1(E)												
90.1	KELLY'S RD(E)												
90.7	BAY RD(W)												
91.3	POONAMALIE RD(W)												
91.9	REG RD 29, BROCKVILLE ST(E) ** MAY CONTAIN RESTRICTIONS ** ** CONTACT THE CITY OF ** ** SMITH FALLS **												
92.0	RIDEAU CANAL ** MAY CONTAIN RESTRICTIONS ** ** MAY CONTAIN RESTRICTIONS ** ** CONTACT THE CITY OF ** ** SMITH FALLS **		O							09	15	0121	
92.1	RIDEAU CANAL ** MAY CONTAIN RESTRICTIONS ** ** MAY CONTAIN RESTRICTIONS ** ** CONTACT THE CITY OF ** ** SMITH FALLS **		O							09	15	0121	
92.2	RIDEAU RIVER ** MAY CONTAIN RESTRICTIONS ** ** CONTACT THE CITY OF ** ** SMITH FALLS **		O							09	15	0122	

HWY. 15 DIRECTION. N

DISTANCE (km)	IDENTIFICATION	G. NO	C O D E	D I R E C T I O N	R O A D T Y P E	HOR D CL. (m)	L A N E	VER CL. (m)	POST LOAD (t)	D I S T	C T Y	S I T E	R E V
92.5	S JCT REG RD 43 ELMSLEY ST ** MAY CONTAIN RESTRICTIONS ** ** MAY CONTAIN RESTRICTIONS ** ** CONTACT THE CITY OF ** ** SMITH FALLS **												
93.0	N JCT REG RD 43 HANNIBAL ST ** MAY CONTAIN RESTRICTIONS ** ** MAY CONTAIN RESTRICTIONS ** ** CONTACT THE CITY OF ** ** SMITH FALLS **												
93.1	***=***=***=***=***=***=***=***=***=*** MUN. OF LEEDS & GRENVILLE(S) MUN. OF LANARK(N)												
93.2	RUTHVEN ST(E), UNION ST(W)												
93.3	CNR												
93.7	INDUSTRIAL RD(W)												
93.8	CORNELIA STREET SUBWAY (C.P.R.)		U	N	S		1	4.5		09	15	0123	02
95.0	STURGESS RD												
99.5	KELLY-JORAN RD												
106.5	FERGUSON-TETLOCK RD(W) - IN NUMOGATE												
108.0	FORD DR(W)												
109.0	MACPHERSON RD(E)												
109.3	MCLACHLINS RD(W)												
109.7	SALTER RD												
109.8	S JCT REG RD 10, PERTH RD - IN FRANKTOWN												

HWY. 15 DIRECTION. N

DISTANCE (km)	IDENTIFICATION	G. NO	C O D E	D I R	R D W Y	HOR CL. (m)	L A N E	VER CL. (m)	POST LOAD (t)	D I S T	C T Y	S I T E	R E V
109.9	CHURCH ST(E)												
111.0	BARRACH ST(E)												
113.0	BECKWITH FOURTH LINE(W)												
117.6	N JCT REG RD 10, RICHMOND RD(E) IN BLACK'S CORNERS												
118.1	6TH LINE RD(W)												
118.7	CONCESSION RD 7												
119.4	8TH LINE RD												
119.6	OAKERS RD												
119.8	9TH LINE RD												
120.1	10TH LINE RD												
120.5	W JCT HWY 7												
121.0	*-*-*-*-*-*-*-*-*-*-*-*-*-*-*- MUNICIPALITY OF LANARK(S)												
121.1	E JCT HWY 7 ** MAY CONTAIN RESTRICTIONS ** ** CONTACT THE REGIONAL ** ** MUNICIPALITY OF LANARK **												
122.6	MISSISSIPPI RI. BR. ** CONTAINS RESTRICTIONS ** ** CONTACT THE REGIONAL ** ** MUNICIPALITY OF LANARK **				O					09	15	0066	01
122.9	REG RD 20, ANTRIM RD (E) ** MAY CONTAIN RESTRICTIONS ** ** CONTACT THE REGIONAL ** ** MUNICIPALITY OF LANARK **												01

HWY. 15 DIRECTION. N

DISTANCE (km)	IDENTIFICATION	G. NO	C O D E	D I R	R D W Y	HOR CL. (m)	L A N E	VER CL. (m)	POST LOAD (t)	D I S T	C T Y	S I T E	R E V
134.2	GRANGER RD ** MAY CONTAIN RESTRICTIONS ** ** CONTACT THE REGIONAL ** ** MUNICIPALITY OF LANARK **												01
139.4	INDIAN RIVER BR. ** MAY CONTAIN RESTRICTIONS ** ** CONTACT THE REGIONAL ** ** MUNICIPALITY OF LANARK **		O							09	15	0041	02
146.3	INDIAN CREEK CULV. ** CONTAINS RESTRICTIONS ** ** CONTACT THE REGIONAL ** ** MUNICIPALITY OF LANARK **		O							09	15	0016	01
149.2	C.P.R.SUBWAY AT PAKENHAM ** CONTAINS RESTRICTIONS ** ** CONTACT THE REGIONAL ** ** MUNICIPALITY OF LANARK **		U	N	S		1 1			09	15	0015	03
163.0	JCT.HWY. 17 ** MAY CONTAIN RESTRICTIONS ** ** CONTACT THE REGIONAL ** ** MUNICIPALITY OF LANARK **												01



HWY. 16 DIRECTION. N

DISTANCE (km)	IDENTIFICATION	G. NO	C O D E	D I R	R D W Y	HOR CL. (m)	L A N E	VER CL. (m)	POST LOAD (t)	D I S T	C T Y	S I T E	R E V
0.0	*==*==*==*==*==*==*==*==*==* MUN. OF LEEDS & GRENVILLE(N)												
0.1	REG RD 2 - IN JOHNSTOWN												
0.2	ROAD FROM CANADA CUSTOMS(W)												
0.3	ROAD TO CANADA CUSTOMS(E)												
0.4	OHD SIGN-BR.TO USA, 16N-OTTAWA HWY 2 EAST TO CARDINAL,HWY 2 WEST TO PRESCOTT (OLDER TYPE 2)		U N S S	N			1 2 1 2	5.0 5.0 5.0 5.0		09	016		01
1.0	C.N.R. (2 TRACKS)		O							09	16	0131	01
1.6	JCT. HWY. 401	08	O							09	16	0130	03
2.6	CTY RD 44(E), CEDAR GROVE RD(W)												
3.5	HWY 16 CONN.TO HWY 416 N.B.L (HWY 16 ENDS)			N						09	016		01
3.6	*==*==*==*==*==*==*==*==*==* MUN. OF LEEDS & GRENVILLE(S)												

HWY. 17 DIRECTION. W

DISTANCE (km)	IDENTIFICATION	G. NO	C O D E	D I R	R D W Y	HOR CL. (m)	L A N E	VER CL. (m)	POST LOAD (t)	D I S T	C T Y	S I T E	R E V
0.0	E JCT HWY 417 AND REG RD 17		O							09	27	0201	03
1.4	REG RD 12 ** MAY CONTAIN RESTRICTIONS ** CONTACT THE REG. MUNICIPALITY ** OF PRESCOTT AND RUSSELL **												01
1.9	LITTLE RIDEAU CK. ** MAY CONTAIN RESTRICTIONS ** CONTACT THE REG. MUNICIPALITY ** OF PRESCOTT AND RUSSELL **		O							09	27	0100	
9.4	JCT. HWY. 34	13	O							09	27	0051	
9.5	C.N.R. (HAWKSBURY CK.)		O							09	27	0050	
16.0	REG RD 11 (TO L'ORIGINAL ) ** MAY CONTAIN RESTRICTIONS ** CONTACT THE REG. MUNICIPALITY ** OF PRESCOTT AND RUSSELL **												01
20.0	MILL CREEK ** MAY CONTAIN RESTRICTIONS ** CONTACT THE REG. MUNICIPALITY ** OF PRESCOTT AND RUSSELL **												01
26.4	AZATIKA RIVER ** MAY CONTAIN RESTRICTIONS ** CONTACT THE REG. MUNICIPALITY ** OF PRESCOTT AND RUSSELL **		O							09	27	0170	
33.4	CO. RD. #15 (IN ALFRED) ** MAY CONTAIN RESTRICTIONS ** CONTACT THE REG. MUNICIPALITY ** OF PRESCOTT AND RUSSELL **												01
40.1	CO. RD. #9 ** MAY CONTAIN RESTRICTIONS ** CONTACT THE REG. MUNICIPALITY ** OF PRESCOTT AND RUSSELL **												01

HWY. 17 DIRECTION. W

DISTANCE (km)	IDENTIFICATION	G. NO	C O D E	D I R E C T I O N	R O A D W I D T H (m)	H O R I Z O N T A L C L. (m)	V E R T I C A L C L. (m)	P O S T L O A D (t)	D I S T A N C E	C O U N T Y	S E C T I O N	R E V I S I O N
46.3	SOUTH NATION RIVER (THROUGH TRUSS-POSTED) ** CONTAINS RESTRICTIONS ** CONTACT THE REG. MUNICIPALITY ** OF PRESCOTT AND RUSSELL **		O	E W			1 1		09	27	0008	01
51.2	CO. RD. #19 ** MAY CONTAIN RESTRICTIONS ** CONTACT THE REG. MUNICIPALITY ** OF PRESCOTT AND RUSSELL **											01
61.0	CO.RD. #8 ** MAY CONTAIN RESTRICTIONS ** CONTACT THE REG. MUNICIPALITY ** OF PRESCOTT AND RUSSELL **											01
65.1	CLARENCE CREEK ** MAY CONTAIN RESTRICTIONS ** CONTACT THE REG. MUNICIPALITY ** OF PRESCOTT AND RUSSELL **		O						09	27	0229	01
67.4	LA FONTAINE CREEK ** MAY CONTAIN RESTRICTIONS ** CONTACT THE REG. MUNICIPALITY ** OF PRESCOTT AND RUSSELL **		O						09	27	0006	01
78.0	BECKETT'S CREEK ** CONTAINS RESTRICTIONS ** ** CONTACT THE MUNICIPALITY ** ** OF OTTAWA CARLETON **		O						09	27	0005	01
88.2	JEANNE D'ARC BLVD. ** CONTAINS RESTRICTIONS ** ** CONTACT THE MUNICIPALITY ** ** OF OTTAWA CARLETON **		U	W W			1 2		09	03	0339	01
89.4	EASTERN DRIVEWAY UNDERPASS ** CONTAINS RESTRICTIONS ** ** CONTACT THE MUNICIPALITY ** ** OF OTTAWA CARLETON **		U	E E W W			1 2 1 2		09	03	0335	01

HWY. 17 DIRECTION. W

DISTANCE (km)	IDENTIFICATION	G. NO	C O D E	D I R	R D W Y	HOR CL. (m)	L A N E	VER CL. (m)	POST LOAD (t)	D I S T	C T Y	S I T E	R E V
90.1	GREEN'S CREEK CULVERT ** MAY CONTAIN RESTRICTIONS ** ** CONTACT THE MUNICIPALITY ** ** OF OTTAWA CARLETON **		O							09	03	0222	01
91.8	MONTREAL RD. ** MAY CONTAIN RESTRICTIONS ** ** CONTACT THE MUNICIPALITY ** ** OF OTTAWA CARLETON **		O							09	03	0136	01
94.6	BLAIR RD. ** CONTAINS RESTRICTIONS ** ** CONTACT THE MUNICIPALITY ** ** OF OTTAWA CARLETON **	?	U	E			A 1 2 A 1 2			09	03	0221	01
128.5	***** MUN. OF OTTAWA CARLETON(W)												
128.6	W JCT HWY 417		U	E		7.3 7.3	1 2	4.5 4.7		09	03	0304	02
129.5	BREEZY HEIGHTS RD(S)												
130.6	GRAINGER PARK RD(S), GRANTS SIDE RD(N)												
133.6	REG RD 20, KINBURN SIDEROAD IN ANTRM												
134.2	OLD BARN RD(S)												
136.4	HUNT LINE RD												
136.7	MISSISSIPPI RIVER (THROUGH TRUSS-POSTED)		O	E			1 1	4.5 4.5		09	03	0003	01
138.6	WINDWARD AVE(N)												
139.7	CTY. RD. #22 - HARBOUR RD.												01

HWY. 17 DIRECTION. W

DISTANCE (km)	IDENTIFICATION	G. NO	C O D E	D I R	R D W Y	HOR CL. (m)	L A N E	VER CL. (m)	POST LOAD (t)	D I S T	C T Y	S I T E	R E V
141.8	THOMAS ELLIOT RD(N)												
143.3	REG RD 117, MADAWASKA BLVD												
143.4	***** MUN. OF OTTAWA CARLETON(E) MUN. OF RENFREW(W)												
143.8	UPPER DWYER HILL RD												
145.0	REG RD 29(S), HERRICK DR(N)												
145.2	C.P.R. O'HEAD		O							09	29	0200	01
145.5	UPPER ACCESS ROAD		O							09	29	0201	02
145.6	MADAWASKA RIVER BRIDGE		O							09	29	0191	02
146.7	BASKIN DR EAST												
147.5	REG RD 2, WHITE LAKE RD												
148.9	REG RD 15, DIVISION ST(N), PINE GROVE RD(S)												
150.6	CAMPBELL DR												
154.5	CONCESSION RD 10(N) SCHEEL DR(S)												
158.6	REG RD 508,CALABOGIE RD(S), REG RD 54, MCLEAN DR(N)												
160.6	REG RD 63, ANDERSON RD(S), MILLER RD(N)												
162.9	MCCALLUM DR(N)												
164.6	GOSHEN RD												
167.1	C.N.R.		O							09	29	0193	02

HWY. 17 DIRECTION. W

DISTANCE (km)	IDENTIFICATION	G. NO	C O D E	D I R E C T I O N	R D W I D T H	HOR CL. (m)	L A N E	VER CL. (m)	POST LOAD (t)	D I S T	C T Y	S I T E	R E V
168.8	REG RD 6, GILLIAN RD(S), LOCHWINNOCH RD(N)												
169.9	C.P.R.		O	E						09	29	0194	03
171.1	JCT HWY 60, O'BRIEN RD(S)- IN RENFREW												
173.7	REG RD 20, BRUCE ST(S), CASTLEFORD RD(N)												
178.1	REG RD 4, STORYLAND RD(N), PINNACLE RD(S)												
179.9	TOWN OF GARDEN OF EDEN												
184.9	C.P.R. (SPUR LINE)		O							09	29	0195	01
185.1	REG RD 653, CHENAUX RD(N), GODFREY RD(S)												
186.6	CALVIN RD(S), SARAH PRISSILLA DR(N)												
187.0	CPR												
187.1	HALEY RD(S)												
188.5	DOMBROSKIE RD(S)												
189.7	PINEWOOD PARK RD(N)												
189.8	UTRONMKI RD(S)												
190.8	CPR												
191.2	OLMSTEAD-JEFFREY LAKE RD(N)												
191.8	ROX SIDING RD(S)												
192.4	LOGOS LARD RD(N)												

HWY. 17 DIRECTION. W

DISTANCE (km)	IDENTIFICATION	G. NO	C O D E	D I R	R D W Y	HOR CL. (m)	L A N E	VER CL. (m)	POST LOAD (t)	D I S T	C T Y	S I T E	R E V
193.6	STOPPA RD(s), KOHLSMITH RD(N)												
195.6	REG RD 7, FORESTERS FALLS RD(S)												
196.3	ASTROLABE RD												
196.5	MUSKRAT ST(N), DIXON ST(S)												
196.6	REG RD 8, MAIN ST - IN COBDEN												
196.8	COWLEY ST												
197.3	WALLACE DR(N)												
199.4	TURCOTTE RD(S), MACFARLANE RD(W)												
201.8	FINNERTY RD(N)												
202.5	WATERVIEW RD IN SHEILDS CROSSING												
202.6	PERRYHILL RD(N)												
204.3	OATTES RD(N)												
205.5	POFF RD - IN SNAKE RIVER												
206.0	SNAKE RIVER		O							09	29	0056	02
207.0	ELDON RD(N)												
208.6	REG RD 13, MOUNTAIN RD(S), CORNERVIEW RD												
210.4	SUTHERLAND RD(S) - TO MEATH												
211.7	SUTHERLAND RD(N)												
211.8	C.P.R.												
211.9	MUSKRAT RIVER BRIDGE		O							09	29	0055	
212.1	INDAIN RD(N)												

HWY. 17 DIRECTION. W

DISTANCE (km)	IDENTIFICATION	G. NO	C O D E	D I R	R D W Y	HOR CL. (m)	L A N E	VER CL. (m)	POST LOAD (t)	D I S T	C T Y	S I T E	R E V
213.1	REG RD 40, GREENWOOD RD												
216.2	C.P.R. O'HEAD- IN KATHMAE SIDING		O							09	29	0159	
218.5	REG RD 24, WHITE WATER RD												
220.1	MUSKRAT RIVER BRIDGE		O							09	29	0158	01
222.0	SAWMILL RD												
223.9	JCT HWY 41, PAUL MARTIN DR												
225.4	INDIAN RIVER BRIDGE		O							09	29	0167	01
227.9	B LINE RD												
229.5	REG RD 58, ROUND LAKE RD												
230.8	C.N.R. O'PASS		O							09	29	0162	
233.7	REG RD 42, FOREST LEA RD												
236.7	REG RD 26, DORAN RD												
241.1	BLACK BAY RD												
243.2	CO. RD. #37 (MURPHY RD.)												01
244.2	PETAWAWA RIVER		O							09	29	0196	02
245.2	CTY. RD. 55 (PAQUETTE RD.)												01
247.7	C.P.R.		O							09	29	0197	
249.4	LANDRY CROSSING RD(S)												
249.8	DELUTHIER RD												
251.9	PETAWAWA NAT FORESTRY INST(S), TWSP RD 4-5												
252.0	CHALK RIVER		O							13	29	0007	01



HWY. 17 DIRECTION. W

DISTANCE (km)	IDENTIFICATION	G. NO	C O D E	D I R	R D W Y	HOR CL. (m)	L A N E	VER CL. (m)	POST LOAD (t)	D I S T	C T Y	S I T E	R E V
253.3	AECL RD												
254.9	FIELD'S RD(S)												
256.8	MAIN ST												
256.9	ALBERT ST - IN CHALK RIVER												
257.1	S JCT OTTAWA ST												
257.5	MUNRO ST												
257.9	MILLYARD RD												
258.1	N JCT OTTAWA ST												
258.9	KING'S RD												
261.0	MILLER'S RD												
262.6	LISGAR DR												
263.1	GUTZMAN RD												
265.4	WYLIE RD(S), BANTING RD(N)												
266.6	DEEP RIVER RD												
267.0	RIDGE RD												
268.2	THOMAS RD												
269.2	MCANULTY RD - IN DEEP RIVER												
269.6	PINEWOOD PL												
270.0	TOOLEY DR												
270.3	JOSIE LANE												
270.8	CONCESSION RD 4-5												

DATE MAY 13, 2014

HWY. 17 DIRECTION. W

DISTANCE (km)	IDENTIFICATION	G. NO	C O D E	D I R	R D W Y	HOR CL. (m)	L A N E	VER CL. (m)	POST LOAD (t)	D I S T	C T Y	S I T E	R E V
272.2	BURKES RD												
272.6	NORTH STAR RD(N)												
272.7	BASSLAKE RD - IN POINT ALEXANDER												
273.5	BROUSE & MOORE'S RDS												
274.7	ALLAN RD												
275.2	MCKINLEY DR												
275.4	E JCT MCKINLEY RD(N)												
276.4	W JCT MCKINLEY RD(N)												
276.7	LANCE RD												
276.8	RITTERMERE RD(N)												
277.6	LAU-RON RD												
279.1	PINECREST RD												
279.2	MEILLEURS RD												
279.4	MEILLEURS BAY CULVERT		O							13	29	0322	
280.0	HUEY CK CULVERT		O							13	29	0323	
280.2	STEWARTS LANE												
281.0	CUTLER LANE(N)- IN MEILLEURS BAY												
285.8	JCT SEC HWY 635, SWISHA RD(N), OLD MOOR LAKE RD(S) IN ROLPHTON												01
286.5	RAYMOND RD(S)												
290.3	TOWNSHIP RD 7												
292.4	TOWNSHIP RD 13E												

HWY. 17 DIRECTION. W

DISTANCE (km)	IDENTIFICATION	G. NO	C O D E	D I R E C T I O N	R O A D T Y P E	HOR I Z O N A L C L. (m)	L O N G I T U D I N A L C L. (m)	VER T I C A L C L. (m)	POST LOAD (t)	D I S T	C T Y	S I T E	R E V
294.8	TOWNSHIP RD 13W												
294.9	TROUT LAKE RD												
295.0	TOWN OF MACKEY												
295.9	MACKEY CREEK CULVERT		O							13	29	0148	01
296.1	MACKEY CREEK RD												
296.2	LAKEVIEW RD(N)												
296.5	JENNING'S RD(N)												
296.7	TOWNSHIP RD 17-18												
298.3	DRIFTWOOD PROV PARK RD(N)												
298.6	KENNY RD(N)												
301.0	C.P.R. SUBWAY	01	U	E	W		1	4.5		13	29	0005	01
301.2	MENET LAKE RD						1	4.6					
302.4	PINE VALLEY RD(N)												
304.5	STONECLIFFE STATION RD -IN STONEDCLIFFE												
306.6	GRANT CK.		O							13	29	0004	01
312.9	TOWNSHIP RD 9												
313.9	TOWNSHIP RD 11												
314.4	ADELARD RD - IN ADELAND												
315.2	TOWNSHIP RD 53												
315.8	TOWNSHIP RD 55												

HWY. 17 DIRECTION. W

DISTANCE (km)	IDENTIFICATION	G. NO	C O D E	D I R	R D W Y	HOR CL. (m)	L A N E	VER CL. (m)	POST LOAD (t)	D I S T	C T Y	S I T E	R E V
316.1	BISSETT CREEK RD												
317.7	TOOLEY RD(N)												
318.1	MCISAAC DR(N)												
318.2	C.P.R. SUBWAY (BISSETT CK.)	01	U E W				1 1	4.7 4.6		13	29	0003	03
318.3	GIBSON LAKE PROV PARK RD - IN BISSETT CREEK												
327.9	GIBSON LAKE PROV PK RD												
331.1	TOWNSHIP RD 13												
336.6	E JCT DUNLOP CRES												
336.7	DEUX RIVIERES CK. CULVERT		O							13	29	0002	
336.9	C.P.R. O'HD. (DEUX RIVIERS)		O							13	29	0001	02
337.1	W JCT DUNLOP CRES												
338.5	GREEN LAKE & BRENT RDS												
339.3	TOWNSHIP RD 24												
339.8	TOWNSHIP RD 26												
342.4	TOWNSHIP RD 33												
342.7	BARBUTT CK. CULVERT		O							13	29	0146	
342.8	***** MUNICIPALITY OF RENFREW(E) MUN. OF NIPISSING(W)												
350.0	CULVERT		O							13	43	0257	
352.9	AUMOND CK.		O							13	43	0100	02

HWY. 17 DIRECTION. W

DISTANCE (km)	IDENTIFICATION	G. NO	C O D E	D I R	R D W Y	HOR CL. (m)	L A N E	VER CL. (m)	POST LOAD (t)	D I S T	C T Y	S I T E	R E V
354.4	KLOCK RD - TO KLOCK												
356.0	BASTIEN CK CULVERT		O							13	43	0258	
360.0	RANKIN CK CULVERT		O							13	43	0259	
361.5	BURRITTS RD												
364.7	MCMARTIN'S RD(S)												
367.6	TOWNSHIP RD 15-16												
369.7	DORION ST												
369.9	C.P.R. SUBWAY (MATTAWA)		U E W				1 1	4.2 4.2		13	43	0094	04
370.4	BROOK ST												
370.7	CHAMPLAIN ST												
371.0	C.P.R., JCT SEC HWY 533,MAIN ST		O	W		7.5				13	43	0093	01
371.2	PINE ST												
371.3	POPLAR ST - IN MATTAWA												
371.4	HURDMAN ST												
371.6	MCCONNELL ST												
372.3	WOOD ST												
372.5	TURCOTTE PARK RD												
372.7	HENRY ST												
372.9	LOUIS ST(N), DONALD ST(S)												
373.0	BOOM CK CULVERT		O							13	43	0095	
373.1	LAKE ST												

DATE MAY 13, 2014

HWY. 17 DIRECTION. W

DISTANCE (km)	IDENTIFICATION	G. NO	C O D E	D I R	R D W Y	HOR CL. (m)	L A N E	VER CL. (m)	POST LOAD (t)	D I S T	C T Y	S I T E	R E V
373.5	CONCESSION RD 14												
373.9	CHANT PLEIN RD												
375.5	EARL'S LAKE RD(N), CHANT PLEIN RD(S)												
375.7	EARL CREEK CULVERT		O							13	43	0260	
376.1	NEAULT RD(N)												
376.2	TOWNSHIP RD 22												
377.8	TAGGART LAKE RD(S)												
382.6	AUBERGE RD												
386.4	PAUTOIS CK.		O							13	43	0088	01
390.0	AMABLE DUFOND RIVER		O							13	43	0087	04
391.6	JCT SEC HWY 630,EAU CLAIRE RD(S) - TO KIOSK												
396.4	PIMISI BAY PK RD												
396.5	PIMISI BAY CULVERT		O							13	43	0261	
400.9	TALON LAKE RD(N)-IN RUTHERGLEN												
401.0	PARK RD(S)												
402.0	SPARKES CK.		O							13	43	0115	01
403.7	BLUESEAL CK CULVERT		O							13	43	0263	
403.8	BLUE SEA CREEK RD												
405.6	PINE LAKE RD(N),TROUT POND RD(S)												
406.9	PICHE RD(N)												

DATE MAY 13, 2014

HWY. 17 DIRECTION. W

DISTANCE (km)	IDENTIFICATION	G. NO	C O D E	D I R	R W Y	HOR CL. (m)	L A N E	VER CL. (m)	POST LOAD (t)	D I S T	C T Y	S I T E	R E V
409.0	LINE 3 RD												
409.3	JCT SEC HWY 531, BONFIELD RD												
409.6	KAIBUSKONG RIVER		O							13	43	0113	01
411.0	BARSE CK CULVERT		O							13	43	0270	
413.2	TOWNSHIP RD 5-6												
413.4	MAPLE RD												
415.0	LAREN CK CULVERT		O							13	43	0269	
418.0	DUDE RD(S)												
421.4	TOWNSHIP RD 12-13												
422.0	JCT. HWY. 94 (S) CENTENNIAL CRES E. JCT. (N)												02
426.4	DREANY HAVEN RD												
428.0	W JCT CENTENNIAL CR(N)												
429.3	BIRCH COVE RD(N)												
429.7	BAYVIEW RD(N)												
432.0	TWIN LAKES RD												
432.1	ACME RD(S)												
432.2	OVERHEAD SIGN			U	W	RA		D 5.1 1 5.1 A 5.8 1 5.8 D 5.1		13	43		01
432.6	S JCT HWY 11 - IN NORTH BAY	= 16		U	E			1 6.4		13	43	0350	04
433.0	OVERHEAD SIGN			U	E			1 5.7		13	43		01

HWY. 17 DIRECTION. W

DISTANCE (km)	IDENTIFICATION	G. NO	C O D E	D I R E C T I O N	R D W Y	HOR CL. (m)	L A N E	VER CL. (m)	POST LOAD (t)	D I S T	C T Y	S I T E	R E V
433.2	SEYMOUR ST.												01
433.6	O.N.R.(OVERHEAD WARNING LIGHTS)		U	W			1	5.3					02
				W			2	5.3					
				E			1	5.3					
				E			2	5.3					
433.8	JCT HWY 17B, FISHER ST(W)												
434.4	JCT. HWY. 63 TROUT LK. RD. (N) CASSELLS ST. (S)												01
435.4	FROST ST(e)												
435.5	PEDESTRIAN UNDERPASS		U	W			1	5.5		13	43	0370	02
				W			2	5.5					
				E			1	5.5					
				E			2	5.5					
435.9	CHIPPEWA CK. CULVERT		O							13	43	0069	01
436.0	O'BRIEN ST.												01
436.7	N JCT HWYS 11/11B, ALGONQUIN AVE												
437.6	MTO TIS W/B												
438.3	GORMANVILLE RD.												01
440.2	DUCHESNAY CR. CULVERT		O							13	43	0068	01
440.4	W. JCT. HWY 17B (S)												01
440.5	LITTLE LAKE RD(N)												
440.6	WINIFRED RD(N)												
445.2	NOVA BEAUCAGE RD(S)												
447.2	SKEET & TRAP CLUB RD												
449.0	MCINNIS CK CULVERT		O							13	43	0273	



HWY. 17 DIRECTION. W

DISTANCE (km)	IDENTIFICATION	G. NO	C O D E	D I R	R D W Y	HOR CL. (m)	L A N E	VER CL. (m)	POST LOAD (t)	D I S T	C T Y	S I T E	R E V
451.3	CHRISTINE LANE(N)												
456.2	CNR												
456.4	BEAUCAGE PARK RD(S)												
456.5	LARONDE CK.		O							13	43	0065	
457.0	NIPISSING IND. RES												
459.3	LITTLE STURGEON RIVER		O							13	43	0064	02
459.5	JOCKO POINT RD(S)												
461.2	RIDING STABLE RD(N)												
469.9	MICHAUD RD(S), GOLF COURSE RD(N)												
471.5	DUTRISIAC RD(S)												
472.3	COURSOL RD - IN STURGEON FALLS ** MAY CONTAIN RESTRICTIONS ** ** CONTACT THE CITY OF ** ** STURGEON FALLS **												
472.8	STURGEON R. (CHAMPLAIN BR.) ** MAY CONTAIN RESTRICTIONS ** ** CONTACT THE CITY OF ** ** STURGEON FALLS **		O							13	43	0063	
474.1	N JCT HWY 64, OTTAWA ST ** MAY CONTAIN RESTRICTIONS ** ** CONTACT THE CITY OF ** ** STURGEON FALLS **												
475.6	LEBLANC RD												
477.2	LEVAC RD(S)												
477.6	THIBEAULT RD												

HWY. 17 DIRECTION. W

DISTANCE (km)	IDENTIFICATION	G. NO	C O D E	D I R	R D W Y	HOR CL. (m)	L A N E	VER CL. (m)	POST LOAD (t)	D I S T	C T Y	S I T E	R E V
479.5	LAC CLAIRE RD(N),ARCAND RD(S) - TO CACHE BAY												
479.7	LITTLE CACHE CREEK CULVERT		O							13	43	0361	
480.4	STEWART RD(N), GAUTHIER RD(S)												
482.9	BIG CACHE CREEK RD												
483.3	VEUVE RIVER RD(S), BOULAY RD(N)												
487.8	GINGRAS RD(S)												
489.6	DUDEAU ST												
489.8	S JCT HWY 64 - IN VERNER												
490.0	PAUETTE ST												
490.3	BELANGER ST.												
490.5	COTE RD												
490.8	JCT. S.H. #575												
492.2	ROBERT CK CULVERT		O							13	43	0267	
496.6	DEER LAKE RD - IN KIRK												
496.7	TOWNSHIP LINE RD 6												
498.4	BEAR CK. CULVERT		O							13	43	0231	01
499.0	TOWNSHIP LINE RD 8												
500.0	GIROUX RD												
501.3	DEER CK. CULVERT		O							13	43	0165	
501.4	CULVERT		O							13	43	0268	
501.6	C.P.R.												

DATE MAY 13, 2014

HWY. 17 DIRECTION. W

DISTANCE (km)	IDENTIFICATION	G. NO	C O D E	D I R	R D W Y	HOR CL. (m)	L A N E	VER CL. (m)	POST LOAD (t)	D I S T	C T Y	S I T E	R E V
501.8	TOWNSHIP LINE RD 11												
501.9	***** MUNICIPALITY OF NIPISSING(E) MUN. OF SUDBURY(W)												
504.4	JCT. S.H. #539 IN WARREN												
506.0	CULVERT		O							13	46	0391	03
509.7	VEUVE RIVER		O							13	46	0128	01
512.8	JCT. S.H.#535 IN HAGAR												01
523.1	MARKSTAY RD, MAIN ST(N), NEPEWASSI LK RD(S)												
524.5	VEUVE RIVER		O							17	46	0067	01
524.9	C.P.R. O'HD.		O							17	46	0068	02
525.0	PIONEER ST												
538.5	E JCT PARK DR(N), CHAIN LAKE RD(S)												
538.9	VEUVE RIVER TRIBUTARY CULVERT												
540.5	W JCT PARK DR(N)												
542.6	KUKAGAMI LAKE RD												
545.3	SUNSET RD												
545.5	GRATTON ST												
545.8	AWERY ST												
545.9	BRETON ST												
546.7	STINSON HYDRO RD												

HWY. 17 DIRECTION. W

DISTANCE (km)	IDENTIFICATION	G. NO	C O D E	D I R	R D W Y	HOR CL. (m)	L A N E	VER CL. (m)	POST LOAD (t)	D I S T	C T Y	S I T E	R E V
547.8	SPENCER RD												
547.9	C.P.R.												
548.3	JOUDREY DR												
549.1	NORVIC DR												
550.4	BEAUDRY RD												
552.0	MILL RD												
553.8	ROBINSON DR												
554.0	JCT. HWY. 537 IN WAHNAPIITAE												01
554.1	WAHNAPIITAE RIVER		O							17	46	0124	01
554.5	BANK ST												
554.7	GLENBOWER CR(E)												
555.3	GLENBOWER CR(W), MOUNTAIN RD(E)												
555.8	WANAPITEI TRIBUTARY CULVERT		O							13	46	0394	
556.6	CONISTON HYDRO RD												
556.7	C.P.R. O'HD. (CONISTON)		O							17	46	0123	01
558.4	REG RD 67, BIRCH ST(S)												
558.7	REG. RD. 90 - GARSON CONISTAN RD. (N)												01
558.8	CONISTON CK. CULVERT		O							17	46	0122	01
558.9	C.N.R. (IN CONISTON)												
559.2	REG RD 93, SECOND AVE												
562.0	E JCT REG RD 55 -IN SUDBURY												

HWY. 17 DIRECTION. W

DISTANCE (km)	IDENTIFICATION	G. NO	C O D E	D I R E C T I O N	R O A D W I D T H Y	HOR CL. (m)	L A N E	VER CL. (m)	POST LOAD (t)	D I S T	C T Y	S I T E	R E V
563.2	C.P.R., REG RD 67, BANCROFT DR		O	W	E					17	46	0373	05
564.5	SOUTH ROMFORD CREEK CULVERT												
573.0	HWY. 69 INTCH. O'PASS E.B. & W.B. STRUCTURES		O	E	W					17	46	0304	03
576.3	REG RD 80, LONG LAKE RD												
577.7	KANGAS CULVERT		O							17	46	0315	01
578.4	MIDDLE LAKE RD												
579.4	HANNAH LAKE RD												
580.4	SOUTHVIEW DR												
584.4	FIELDING RD(N), KANTOLA RD(S)												
585.0	JUNCTION CK.		O							17	46	0281	01
586.2	OVERHEAD SIGN		U	W	RA		1	4.9					01
				W			1	4.8					
				W			2	4.8					
586.3	REG. RD. 55 INTCH. U'PASS E.B. & W.B. STRUCTURES W JCT.	12	U	E	RA		1	4.9		17	46	0290	05
				E			1	4.8					
				E			2	4.8					
				W	RA		1	5.0					
				W			1	4.8					
				W			2	4.8					
586.4	OVERHEAD SIGN		U	E	RA		1	5.0					01
				E			1	5.0					
				E			2	5.1					
586.5	C.P.R. O'HD. EBL 46-293/1 C.P.R. O'HD WBL 46-293/2 C.P.R. O'HD. E-N RAMP, 46-291		O							17	46	0293	05
587.3	MEATBIRD CREEK CULVERT												

HWY. 17 DIRECTION. W

DISTANCE (km)	IDENTIFICATION	G. NO	C O D E	D I R E C T I O N	R D W Y	HOR CL. (m)	L A N E	VER CL. (m)	POST LOAD (t)	D I S T	C T Y	S I T E	R E V
587.9	OVERHEAD VMS SIGN			W W			1 2	5.5 5.5					01
588.0	MEATBIRD CREEK BRIDGE												
588.1	REGIONAL RD. #24 E.B. & W.B. STR.			O						17	46	0294	01
589.3	SANTALA RD. U'PASS	01	U	E E W W			1 2 1 2	4.6 4.6 4.7 4.7		17	46	0295	02
591.2	JCT. HWY. 144 N UNDERPASS	16	U	E E W W			1 2 1 2	5.5 5.5 5.2 5.1		17	46	0308	03
602.1	VERMILLION RIVER E.B. & W.B. STR.			O						17	46	0296	01
604.7	REG. RD. #3 U'PASS	01	U	E E W W			1 2 1 2	4.8 4.8 4.7 4.7		17	46	0302	04
605.2	C.P.R. SUBWAY	01	U	E E W W			1 2 1 2	4.9 4.9 4.8 4.8		17	46	0297	03
605.7	FAIRBANKS CK. CULVERT			O						17	46	0298	
605.8	JCT. W. REG. RD. 55 (FUTURE INTERCHANGE)			U						17	46	0501	02
607.3	ELDON AVE, RANDOLPH RD												
607.6	FAIRBANKS LAKE RD(N), DEN/LOU RD(S)												
609.9	ST. POTHIER ST(S)												

HWY. 17 DIRECTION. W

DISTANCE (km)	IDENTIFICATION	G. NO	C O D E	D I R	R D W Y	HOR CL. (m)	L A N E	VER CL. (m)	POST LOAD (t)	D I S T	C T Y	S I T E	R E V
610.0	ST. POTHIER ST(N)												
611.5	FEN RD(S)												
612.0	SLEEPY HOLLOW RD(S)												
613.6	DOUBLE S RD(S)												
615.9	RONKA RD(S), WORTHINGTON RD(N)												
617.2	ELLA LAKE LODGE RD(S), SUOMI RD(N)												
617.7	LORNE FALLS RD(S)												
617.8	CULVERT		O							17	46	0395	
617.9	MANNINEN RD												
620.7	LORNE FALLS RD(S)												
620.8	CULVERT		O							17	46	0490	
621.9	WABAGISHIL RD(S)												
623.5	MCDONALD ST(N)												
624.2	HALL ST(N)												
624.3	JCT HWY 7082(N),SMITH ST(S) - IN NAIRN CENTER												
624.4	TAYLOR ST(N)												
624.6	SPENCER LANE												
625.0	TIMBER CULVERT		O							17	46	0398	
626.9	C.P.R. O'HD.		O							17	46	0168	03
627.0	CULVERT		O							17	46	0403	

DATE MAY 13, 2014

HWY. 17 DIRECTION. W

DISTANCE (km)	IDENTIFICATION	G. NO	C O D E	D I R E C T I O N	R D W I D T H	HOR CL. (m)	L A N E	VER CL. (m)	POST LOAD (t)	D I S T	C T Y	S I T E	R E V
627.3	PIPELAND RD												
631.1	BIRCH ST												
632.3	SPANISH RIVER		O	W			1	5.1		17	46	0167	05
633.1	SAND BAY RD						1	5.1					
633.8	JACKLIN RD												
637.0	FINN RD												
638.7	HARDWOOD RD - IN MCKERROW												
638.9	SPOONER ST												
640.5	JCT. HWY. 6												01
649.0	MARY ST												
649.4	O'NEIL ST - IN WEBBWOOD												
650.4	AGNEW LAKE RD												
651.0	C.P.R. O'HD.		O							17	46	0160	01
652.3	BIRCH CK.		O							17	46	0159	
661.8	HEFLER CK. CULVERT		O							17			01
665.8	AUX SABLE RIVER		O							17	46	0189	
665.9	THIRD ST												
666.0	SECOND ST												
666.1	FIRST ST												
666.4	JCT SEC HWY 553, IMPERIAL ST - N MASSEY												



HWY. 17 DIRECTION. W

DISTANCE (km)	IDENTIFICATION	G. NO	C O D E	D I R	R D W Y	HOR CL. (m)	L A N E	VER CL. (m)	POST LOAD (t)	D I S T	C T Y	S I T E	R E V
668.7	GOVERNMENT RD(S), CADDEL RD(N)												
670.4	SALTER TWP RD(S), SALDOM SEEN RD(N)												
672.8	TOWNSHIP LINE RD 9-10												
673.5	TOWNSHIP LINE RD 10												
673.6	DEVINE RD(S)												
673.7	WITHER RD												
674.8	CPR OVERHEAD - IN WALFORD		O							17	38S	0252	
675.5	SUGAR LANE RD												
677.2	WOURINEN RD												
678.1	DUFF RD(S), KING RD(N)												
679.3	MAILLOUX RD(N), GAGAN RD(S)												
679.4	*==*==*==*==*==*==*==*==*==* MUNICIPALITY OF SUDBURY(E) MUN. OF ALGOMA(W)												
683.5	CUTLER AVE(N) - IN SPANISH												
683.6	SHORT ST(S)												
684.1	BERNARD ST(N)												
684.2	ANN ST(N)												
684.3	MCFADDEN ST(N)												
684.4	SPANISH TRUNK RD(S), JOHN ST(N) - IN CUTLER												
685.3	HAMILTON ST(S)												

HWY. 17 DIRECTION. W

DISTANCE (km)	IDENTIFICATION	G. NO	C O D E	D I R	R D W Y	HOR CL. (m)	L A N E	VER CL. (m)	POST LOAD (t)	D I S T	C T Y	S I T E	R E V
688.3	TOWNSHIP LINE RD 7-8												
693.0	SERPENT RIVER CAMP RD												
696.0	IMPERIAL RD												
698.4	SERPENT RIVER		O							17	38S	0247	
701.0	HANDI SPOT RD												
703.3	JCT HWY 108, ELLIOT LAKE RD - IN SERPENT RIVER												
703.6	MTO TIS												
703.8	MARTIN RD(S)												
705.1	STRAWBERRY HILL RD -IN SPRAGGE												
705.2	MARTIN RD(S)												
706.3	RIO ALGOM RR DEPOT RD												
706.7	REISS LIME RR DEPOT RD												
707.2	SHEPPARD LANE RD(N)												
708.5	WAGOOSH LAKE RD(N)												
708.9	SUMMIT TRAIL RD(N)												
709.0	OLD HYDRO RD(E)												
710.0	SPRAGGE STATION RD												
711.0	OLD HYDRO RD(W)												
713.4	REISS LIME CO RD												
714.8	PRONTO RD												
715.4	LONG ST - IN PRONTO												

HWY. 17 DIRECTION. W

DISTANCE (km)	IDENTIFICATION	G. NO	C O D E	D I R	R D W Y	HOR CL. (m)	L A N E	VER CL. (m)	POST LOAD (t)	D I S T	C T Y	S I T E	R E V
717.8	E JCT SEC HWY 538												
721.3	LAUZON LAKE RD												
721.9	LAUZON CK. CULVERT		O							18	38S	0243	
722.6	W JCT SEC HWY 538(S) - IN ALGOMA MILLS												
722.7	CENTRE ST(N)												
723.0	PINE DR(S)												
723.8	MEL LAKE RD(S)												
725.7	BIRCHWOOD CIRCLE RD												
727.2	FRAMPET DR												
729.0	OAK ST - IN ALGOMA												
729.8	WOODLAWN AVE												
730.6	HURON BEACH RD												
731.5	LEACOCK ST - IN BLIND RIVER ** MAY CONTAIN RESTRICTIONS ** ** CONTACT THE CITY OF ** ** BLIND RIVER **												
733.6	JCT S.H. #555 & #557 ** MAY CONTAIN RESTRICTIONS ** ** CONTACT THE CITY OF ** ** BLIND RIVER **												
733.7	BLIND RIVER (CONNECT LINK) ** MAY CONTAIN RESTRICTIONS ** ** CONTACT THE CITY OF ** ** BLIND RIVER **		O							18	38S	0258	

HWY. 17 DIRECTION. W

DISTANCE (km)	IDENTIFICATION	G. NO	C O D E	D I R	R D W Y	HOR CL. (m)	L A N E	VER CL. (m)	POST LOAD (t)	D I S T	C T Y	S I T E	R E V
734.9	BIRCH ST ** MAY CONTAIN RESTRICTIONS ** ** CONTACT THE CITY OF ** ** BLIND RIVER **												
737.7	PARK RD												
737.9	ELDORADO RD(S)												
738.2	MISSISSAUGA VILLAGE RD - IN MISSISSAGI RIVER												
739.5	MCIVER DR												
750.3	FARMERS RD(N)												
752.2	DEAN LAKE RD.												
757.2	TIMBER WOLF RD(S)												
757.6	E JCT GLEN ST												
758.1	JAMES ST												
758.2	BEHARRIEL ST												
758.3	GLEN ST(S)												
758.4	FOREST ST(N)												
758.5	CHIBLOW LAKE RD(S)												
758.7	CLARISSA ST												
758.8	JCT SEC HWY 546 - IN IRON BRIDGE												
758.9	MISSISSAGI RIVER										38S	0202	01
759.0	WARNOCK RD(N)												
759.2	ELERY RD(S)												

HWY. 17 DIRECTION. W

DISTANCE (km)	IDENTIFICATION	G. NO	C O D E	D I R	R D W Y	HOR CL. (m)	L A N E	VER CL. (m)	POST LOAD (t)	D I S T	C T Y	S I T E	R E V
761.0	BRIGHT LAKE RD												
763.0	SUNSET BEACH RD(S)												
765.3	BIRCHLAND RD(N)												
765.4	BEATON RD(S)												
766.0	HOPKINS BAY RD(N) - IN DAY MILLS												
766.6	MELWELL RD												
767.1	MOREST RD(S)												
767.3	MCALPINE BEACH RD(S)												
767.4	DEMPSTER DR(N)												
768.0	DRAPER RD(S)												
768.7	PORTAGE ST(N)												
769.5	DAYTON RD(S) - IN SOWERBY												
769.6	HARRIS CK RD(N)												
770.3	YATES LANE RD(N)												
770.7	CAVANAGH DR(N)												
771.4	COLES BAY RD(N)												
771.5	MCMILLIAN LANE RD(N)												
771.8	HENDRY ST(N)												
772.4	BASSWOOD LAKE RD												
774.6	DUMOND RD(S)												
775.0	CORDUKES DR(N)												

HWY. 17 DIRECTION. W

DISTANCE (km)	IDENTIFICATION	G. NO	C O D E	D I R	R D W Y	HOR CL. (m)	L A N E	VER CL. (m)	POST LOAD (t)	D I S T	C T Y	S I T E	R E V
775.5	ROUND BARN RD(N)												
776.5	THESSALON RES RD(N)												
777.9	MAPLE RIDGE RD(S)												
778.4	NORTH LIVINGSTONE RD(N)												
779.9	PINE RIDGE RD												
781.6	WALKER RD												
783.2	GREEN LANE RD(S)												
784.1	STATION RD												
784.5	C.P.R.		O							18	38S	0219	01
784.9	W JCT GREEN LANE												
785.3	MONRO LANE(S)												
785.8	BOUNDRY RD.												
786.1	JCT HWY 129, WHARNCLIFFE RD												
786.2	THESSALON RIVER		O							18	38S	0218	01
786.4	EDWARD ST(S) - IN THESSALON												
786.5	ALBERT ST(S)												
786.7	GOVERNMENT RD												
788.0	LAKE ST(S)												
788.2	LAKESIDE DR(S)												
788.6	MCPHEE RD(S)												
790.9	TRUNK RD												

HWY. 17 DIRECTION. W

DISTANCE (km)	IDENTIFICATION	G. NO	C O D E	D I R	R D W Y	HOR CL. (m)	L A N E	VER CL. (m)	POST LOAD (t)	D I S T	C T Y	S I T E	R E V
791.1	NESTORVILLE DR(N)												
791.9	MCFADDEN DR(N)												
794.2	HOPPER RD												
795.8	DUFF RD												
797.4	BRENIFF RD												
799.1	BIG PERCH BAY RD												
801.0	WALTONEN RD												
802.5	GARDEN BAY RD												
803.6	ONTARIO TRAP ROCK RD												
805.4	E JCT SEC HWY 638, RICHARDSON ST												
805.7	TAYLOR ST(S)												
805.8	ROBINSON DR(N)												
806.1	CUNNINGHAM ST - IN BRUCE MINES												
806.2	HURON ST(N)												
806.3	PROUT ST												
806.5	PILGRIM ST												
806.6	BENNET ST(N)												
808.0	CENTRE LINE RD												
809.6	GREEN BAY RD(S)												
809.7	BOUNDRY RD												
811.4	FISHER RD												

DATE MAY 13, 2014

HWY. 17 DIRECTION. W

DISTANCE (km)	IDENTIFICATION	G. NO	C O D E	D I R	R D W Y	HOR CL. (m)	L A N E	VER CL. (m)	POST LOAD (t)	D I S T	C T Y	S I T E	R E V
812.3	ARCHIBALD RD												
814.1	DEPLONTY RD												
815.2	GORDON LAKE RD												
815.6	STOBY CK.		O							18	38S	0180	01
817.5	MINK POINT RD - IN DESBARATS												
818.3	LAKE HURON DR												
819.2	MAIN ST(N)												
819.4	MACDONALD DR(N)												
819.6	KENSINGTON RD												
823.1	SMITH RD												
823.9	RANGE LIGHTS RD												
824.7	MCKNIGHTS RD												
825.2	JCT. S.H. #548 (S)												
826.3	MACLENNAN RD												
827.9	BARR RD												
829.4	PINE ISLAND RD												
829.5	TOWN LINE RD												
831.0	NEEBISH RD												
832.6	RYDALL MILL RD												
834.2	REID'S RD												
835.8	PUMPKIN PT RD												



HWY. 17 DIRECTION. W

DISTANCE (km)	IDENTIFICATION	G. NO	C O D E	D I R E C T I O N	R O A D T Y P E	HOR CL. (m)	L A N E S	VER CL. (m)	POST LOAD (t)	D I S T	C T Y	S I T E	R E V
837.4	CALABOGIE RD												
839.0	LAKE GEORGE RD												
839.5	BAR RIVER N.B.L. AND S.B.L. STRUCTURES									18	38S	0145	02
840.6	BAR RIVER RD/HWY 17B												
841.4	4 LANE DIVIDED ENDS												
842.6	HCR BR O'HEAD		O							18	38S	0526	
844.0	WATSON RD												
845.6	ECHO BAY CK. CULV TWIN PRE-CAST CONCRETE (2400MMX1500MM)		O							18	38S	0606	
845.7	EAST JCT HWY 638/17												
847.9	SNOWMOBILE CULVERT		O							18	38S	0529	
848.6	LOWER ECHO RIVER BRIDGE		O							18	38S	0525	
852.5	TRAP ROCK/ ECHO BAY RIVER ROAD O'PASS		O							18	38S	0068	
856.6	NOONDAY RD(N)												
856.7	NOONDAY RD BRIDGE U'PASS		U	E			1	5.0		18	38S	0524	01
				E			2	5.0					
				W			1	5.0					
				W			2	5.0					
857.3	GARDEN RIVER BRIDGE		O							18	38S	0515	
857.9	JARDIN MINE RD(N)												
858.3	JARDIN MINE RD BRIDGE U'PASS		U	E			1	5.1		18	38S	0523	01
				E			2	5.1					
				W			1	5.1					
				W			2	5.1					

HWY. 17 DIRECTION. W

DISTANCE (km)	IDENTIFICATION	G. NO	C O D E	D I R E C T I O N	R O A D T Y P E	HOR I Z O N A L C L. (m)	L O N G I T U D I N A L C L. (m)	VER T I C A L C L. (m)	POST LOAD (t)	D I S T A N C E	C O U N T Y	S I T E	R E V
860.9	SYRETTE LAKE ROAD												
862.9	BELLEAU LAKE ROAD												
863.3	BELLEAU CREEK BRIDGE			O						18	38S	0522	
864.0	ROOT RIVER BRIDGE			O						18	38S	0514	
865.1	BLACK CREEK BRIDGE			O						18	38S	0527	
865.8	H.C.R RAIL CROSSING												
870.6	SAULT STE MARIE E LIMITS												
870.9	O'HEAD SIGN STRUCTURE		U	E			1	5.3					01
				E			2	5.3					
				W			1	5.3					
				W			2	5.3					
871.2	VMS O'HEAD SIGN		U	E			1	5.7		18			01
				E			2	5.7					
				W			1	5.7					
				W			2	5.7					
872.0	TRUNK RD - IN SAULT STE MARIE ** MAY CONTAIN RESTRICTIONS ** ** CONTACT THE CITY OF ** ** SAULT STE MARIE **												
872.9	OVERHEAD SIGN ** CONTAINS RESTRICTIONS ** ** CONTACT THE CITY OF ** ** SAULT STE. MARIE **		U	E			1			18	38S		01
				W			1						
874.1	OVERHEAD SIGN ** CONTAINS RESTRICTIONS ** ** CONTACT THE CITY OF ** ** SAULT STE. MARIE **		U	E			1			18	38S		01
				W			1						

HWY. 17 DIRECTION. W

DISTANCE (km)	IDENTIFICATION	G. NO	C O D E	D I R E C T I O N	R I S K	HOR CL. (m)	L A N E	VER CL. (m)	POST LOAD (t)	D I S T	C T Y	S I T E	R E V
876.2	JCT. S.H.#550 GREAT NORTHERN RD ** MAY CONTAIN RESTRICTIONS ** ** CONTACT THE CITY OF ** ** SAULT STE. MARIE **												
876.8	OVERHEAD SIGN (N. OF JCT. HWY. 550) ** CONTAINS RESTRICTIONS ** ** CONTACT THE CITY OF ** ** SAULT STE. MARIE **		U	E W			1 1		18	38S			01
879.7	OVERHEAD SIGN (S. OF 3RD LINE RD.) ** CONTAINS RESTRICTIONS ** ** CONTACT THE CITY OF ** ** SAULT STE. MARIE **		U	E W			1 1		18	38S			01
881.2	OVERHEAD SIGN (N. OF 4TH LINE RD.) ** CONTAINS RESTRICTIONS ** ** CONTACT THE CITY OF ** ** SAULT STE. MARIE **		U	E W			1 1		18	38S			01
883.3	ROOT RIVER NO 1 ** MAY CONTAIN RESTRICTIONS ** ** CONTACT THE CITY OF ** ** SAULT STE MARIE **		O						18	38S	0086		
884.2	A.C.R. (CONNECT LINK) ** CONTAINS RESTRICTIONS ** ** CONTACT THE CITY OF ** ** SAULT STE MARIE **		U	E W			1 1		18	38S	0085		02
885.4	ROOT RIVER NO. 2 (CONNECT LINK) ** MAY CONTAIN RESTRICTIONS ** ** CONTACT THE CITY OF ** ** SAULT STE MARIE **		O						18	38S	0084		01
886.1	MACINTYRE RD												
886.3	ROOT R. CULVERT NO. 3		O						18	38S	0054		01

DATE MAY 13, 2014

HWY. 17 DIRECTION. W

DISTANCE (km)	IDENTIFICATION	G. NO	C O D E	D I R	R D W Y	HOR CL. (m)	L A N E	VER CL. (m)	POST LOAD (t)	D I S T	C T Y	S I T E	R E V
887.3	ROOT R. CULVERT NO. 4		O							18	38S	0053	01
887.5	TROUT LAKE RD												
887.8	PIONEER PARK RD												
889.2	JCT. S.H.#556 IN HEYDEN												
890.1	RUPERT ACRES RD												
891.2	MTO TIS(W)												
891.6	BEAUMONT PARK RD												
892.9	BLUEBERRY HILL TRAILER PK RD(E)												
894.0	PINE SHORES RD												
895.0	GOULAIS RIVER BRIDGE		U E W				1 1	5.0 5.0		18	38S	0034	05
896.4	JCT. S.H.#552												
897.2	POST OFFICE RD												
897.8	ANGLICAN CHURCH RD												
898.1	ANDERSON RD												
899.7	MAHLER RD												
900.7	KARALASH RD												
900.9	MOSKAL RD												
902.3	STOKLEY CK. CULVERT		O							18	38S	0259	
906.0	HAVILLAND SHORES DR, SEC HWY 7045												
909.0	HARMONY BEACH RD, SCC HWY 7045												
910.3	HARMONEY RIVER		O							18	38S	0015	

DATE MAY 13, 2014

HWY. 17 DIRECTION. W

DISTANCE (km)	IDENTIFICATION	G. NO	C O D E	D I R	R D W Y	HOR CL. (m)	L A N E	VER CL. (m)	POST LOAD (t)	D I S T	C T Y	S I T E	R E V
914.1	HARDWOOD'S CK. CULVERT		O							18	38S	0016	01
914.3	JONES LANDING RD												
916.4	WHIRKEY BAY RD												
921.4	BAYCREST RD												
921.5	WHISPERING PINES RD												
922.3	CHIPPEWA RIVER		O							18	38S	0008	01
930.5	BATCHAWANA RIVER		O							18	38S	0007	01
932.5	TOURIST INFO ENTRANCE												
934.7	CARP RIVER		O							18	38S	0006	01
934.8	JCT SEC HWY 563 - IN BATCHAWANA BAY												
940.9	PANCAKE RIVER		O							18	38S	0005	02
941.3	SECONDARY RYAN TWP. CULVERT		O							18	38S	0004	
942.7	PANCAKE BAY PROV PARK ENTRANCE												
954.5	AGATE SANDS ACRES RD												
957.7	MAMAINSE HARBOUR RD												
974.5	ALONA BAY LOOKOUT												
975.9	ALONA BAY CULVERT		O							18	38S	0353	
984.3	TRAILS END RD												
984.6	MONTREAL RIVER BRIDGE - IN MONTREAL RIVER		O							18	38S	0002	
985.1	TWILIGHT RD												

DATE MAY 13, 2014

HWY. 17 DIRECTION. W

DISTANCE (km)	IDENTIFICATION	G. NO	C O D E	D I R	R D W Y	HOR CL. (m)	L A N E	VER CL. (m)	POST LOAD (t)	D I S T	C T Y	S I T E	R E V
988.5	RAINWICK URANIUM MINE RD(E)												
990.5	MCKAY RD(E)												
994.4	LAKE SUPERIOR PK ENT												
1000.3	SPECKLED TROUT CK. CULVERT		O							18	38S	0274	
1003.0	AGAWA BAY RD												
1004.6	FRATER RD												
1005.9	AGAWA RIVER		O	E W			1 1	7.7 7.7		18	38S	0001	05
1006.9	AWASEE TRAIL RD(E)												
1010.3	AGAWA ROCK RD												
1014.5	BARRETT RIVER		O							18	38C	0014	01
1018.5	SAND RIVER		O							18	38C	0013	01
1018.7	SAND RIVER RD(E)												
1020.4	KATHERLINE COVE RD												
1024.7	COLD WATER RIVER		O							18	38C	0012	01
1027.5	ORPHAN LAKE TRAIL RD												
1033.9	TRAPPERS TRAIL RD												
1038.9	GARGANTUA RD(W)												
1039.5	EAST BALDHEAD RIVER		O							18	38C	0011	01
1044.5	WEST BALDHEAD RIVER		O							18	38C	0010	01
1046.0	RED ROOK TRIB CULVERT		O							18	38C	0070	
1050.2	MIJINEMUNGSHING RD												

HWY. 17 DIRECTION. W

DISTANCE (km)	IDENTIFICATION	G. NO	C O D E	D I R	R D W Y	HOR CL. (m)	L A N E	VER CL. (m)	POST LOAD (t)	D I S T	C T Y	S I T E	R E V
1053.8	KASUBECK CK CULVERT		O							18	38C	0063	
1058.7	RABBIT BLANKET LAKE RD												
1065.5	OLD WOMEN RIVER		O							18	38C	0009	01
1072.8	TREEBY RD(E)												
1076.0	LAKE SUPERIOR PROV PK ENT												
1082.3	FORT RD												
1083.6	MICHIPICOTEN RIVER		O							18	38C	0008	02
1084.9	HIGH FALLS DAM RD(E), MISSION RD(W)												
1086.5	CAMP HIGH FALLS RD												
1088.0	MAGPIE HIGH FALLS RD(W)												
1088.5	S. JCT. PINWOOD DR.												
1089.0	MID JCT PINEWOOD DR(W)												
1089.4	N JCT PINEWOOD DR(W)												
1089.7	JCT HWY 101(E) - IN WAWA												
1091.2	MAGPIE RIVER		O							18	38C	0007	02
1091.8	MAGPIE RIVER RD												
1092.9	A.C.R.		O							18	38C	0006	03
1093.9	TREMBLAY RD(W)												
1103.5	MAGPIE GENERATING STATION RD(W)												
1108.0	CATFISH CK. # 1		O							18	38C	0005	02
1108.3	CATFISH CK CULVERT		O							18	38C	0066	

DATE MAY 13, 2014

HWY. 17 DIRECTION. W

DISTANCE (km)	IDENTIFICATION	G. NO	C O D E	D I R	R D W Y	HOR CL. (m)	L A N E	VER CL. (m)	POST LOAD (t)	D I S T	C T Y	S I T E	R E V
1109.6	CATFISH CK.		O							18	38C	0004	
1111.0	CATFISH CK CULVERT #3		O							18	38C	0068	
1120.0	CATFISH CK CULVERT #2		O							18	38C	0067	
1128.4	JCT. S.H.# 519-DUBREVILLE RD.												01
1132.9	TAMAWA RD(W)												
1133.7	KABENUNG LAKE CULVERT		O							18	38C	0061	
1134.9	NORMANBY RD												
1137.5	FUNGUS LAKE CULVERT		O							18	38C	0060	
1137.7	PAINT LAKE RD(E)												
1143.7	OBATANGA PROV PK												
1160.5	SOUTH WHITE RIVER		O							18	38C	0003	01
1167.1	C.P.R.		O							18	38C	0002	01
1168.7	DEPEW RIVER		O							18	38C	0001	01
1184.0	JCT SEC HWY 631, ELGIN ST - IN WHITE RIVER												
1185.9	ABITIBI PRICE RD												
1186.0	***** MUNICIPALITY OF ALGOMA(E) MUN. OF THUNDER BAY(W)												
1188.0	CROCKER LAKE RD												
1191.4	MICROWAVE TOWER RD												
1197.4	WHITE R. W. LIMITS AT BREMNER		O							18	48E	0033	01
1199.2	ROAD 25												



HWY. 17 DIRECTION. W

DISTANCE (km)	IDENTIFICATION	G. NO	C O D E	D I R E C T I O N	R D W I D T H (m)	HOR CL. (m)	L A N E	VER CL. (m)	POST LOAD (t)	D I S T	C T Y	S I T E	R E V
1201.5	WEST WHITE RIVER		O							18	48E	0032	01
1206.1	BERTRAND CK.		O							18	48E	0031	
1207.6	MOBERT RD												
1211.6	WHITE LAKE NARROWS		O							18	48E	0030	02
1213.1	WHITE LK PROV PK ENT												
1223.4	ALDER CREEK CULVERT		O							19	48E	0082	01
1224.8	WABIKOKA CK.		O							18	48E	0029	01
1225.3	LAC MINES RD												
1227.7	LITTLE CEDAR LAKE RD(N)												
1229.2	KENEL CREEK CULVERT		O							19	48E	0066	01
1229.3	C.P.R. C2013-6009		O	W E			1 1			18	48E	0028	01
1229.8	JCT SEC HWY 614- TO MANITOWADGE												
1231.3	YELLOW BRICK RD(N)												
1231.6	CEDAR CREEK - IN HEMLO		O							18	48E	0027	
1232.0	PIPELINE BRIDGE (HEMLO)		U	E W			1 1	5.5 5.5		18	48E	0045	01
1232.3	TECH-CORONA RD(N)												
1234.5	WILLIAMS MINE RD(N)												
1239.1	HEMLO RD.												
1256.6	BLACK RIVER		O	W E						18	48E	0026	02

HWY. 17 DIRECTION. W

DISTANCE (km)	IDENTIFICATION	G. NO	C O D E	D I R E C T I O N	R D W I D T H	HOR CL. (m)	L A N E	VER CL. (m)	POST LOAD (t)	D I S T	C T Y	S I T E	R E V
1261.4	BIG PIC RIVER		O	E W			1 1	5.1 5.1		18	48E	0025	04
1262.8	JCT. S.H. #627 - HERON BAY												
1269.4	JCT HWY 626, TOTE RD - TO MARATH N												
1270.8	AIRPORT ENT.												
1275.5	ANGLER CK. CULVERT		O							18	48E	0024	01
1285.4	MINK CK. CULVERT		O							18	48E	0023	
1287.8	COLDWELL RD.												
1292.5	NEYS PROV PK ENT												
1296.7	LITTLE PIC RIVER C2011-6011		O	W E		4.2 4.2	1 1			18	48E	0022	05
1301.9	GREAT WEST TIMBER CAMP 7 RD												
1302.1	DEAD HORSE CK. CULVERT		O							18	48E	0021	01
1303.9	MCKELLAR CK. CULVERT		O							18	48E	0046	01
1305.4	RIPPLE CREEK CULVERT		O							18	48E	0047	01
1309.5	PRAIRIE RIVER		O							18	48E	0020	01
1318.3	STEEL RIVER		O							19	48E	0019	01
1322.8	JACKFISH RD.												
1324.0	BLUEWATER RD												
1325.8	SAWMILL CREEK CULVERT		O							19	48E	0050	01
1341.3	TERRACE BAY AIRPORT RD												
1344.3	BLACK BIRD CREEK CULVERT		O							19	48E	0051	04

HWY. 17 DIRECTION. W

DISTANCE (km)	IDENTIFICATION	G. NO	C O D E	D I R	R D W Y	HOR CL. (m)	L A N E	VER CL. (m)	POST LOAD (t)	D I S T	C T Y	S I T E	R E V
1344.6	MILL RD												
1345.0	C.P.R. (IN TERRACE BAY)		O							19	48E	0018	01
1345.2	STATION RD												
1345.5	HUDSON AVE												
1345.7	RADISSON AVE												
1346.0	CARTIER RD												
1346.2	SELKIRK AVE												
1346.5	LAKEVIEW DR												
1346.7	FORT GARRY RD												
1347.1	AGUASABON RIVER BRIDGE		O							19	48E	0017	02
1347.6	AGUASABON GORGE RD												
1349.6	HYDRO CROSS RD												
1355.6	C. P. R.		O							19	48E	0016	
1359.5	ONTARIO ST												
1359.6	QUEBEC ST - IN SCHREIBER												
1359.8	ERIC-DRUMMOND ST												
1360.2	WINNIPEG ST												
1360.3	PEARY ST												
1360.7	SIMON ST, WALKER LK RD												
1369.0	WHITESAND LAKE RD(E), WINSTON LAKE RD(W) IN WALKER'S LAKE												01
1371.2	RAINBOW FALLS PROV PK ENTRANCE												

HWY. 17 DIRECTION. W

DISTANCE (km)	IDENTIFICATION	G. NO	C O D E	D I R	R D W Y	HOR CL. (m)	L A N E	VER CL. (m)	POST LOAD (t)	D I S T	C T Y	S I T E	R E V
1372.0	WHITESAND RIVER CULVERT		O							19	48C	0026	
1374.0	C.P.R. (SELIM STATION)		O							19	48C	0025	01
1374.3	LAKESHORE RD												
1374.9	MCLEANS CK CULVERT												
1379.6	E JCT ROSSPORT RD, JCT HWY 7047												
1379.9	C.P.R.		O							19	48C	0024	01
1380.0	W JCT ROSSPORT RD, JCT HWY 7047												
1387.1	PAYS PLAT RIVER		O							19	48C	0020	01
1387.2	PAYS PLAT CK.		O							19	48C	0019	01
1388.3	WIEBENS RD												
1399.4	CAVERS RD												
1404.6	GRAVEL RIVER		O							19	48C	0018	01
1405.1	LITTLE GRAVEL RIVER		O							19	48C	0017	01
1411.0	LITTLE CYPRESS RIVER CULVERT												
1412.4	NIPIGON BAY RD												
1412.6	CYPRESS R. (IN GURNEY)		O							19	48C	0016	02
1413.0	GURNEY POINT RD												
1417.3	MCINNIS CK CULVERT												
1421.9	DUBLIN CK CULVERT												
1424.7	JACKPINE R. BR. (IN KAMA)		O							19	48C	0015	01
1426.5	KAMA POINT RD												

HWY. 17 DIRECTION. W

DISTANCE (km)	IDENTIFICATION	G. NO	C O D E	D I R	R D W Y	HOR CL. (m)	L A N E	VER CL. (m)	POST LOAD (t)	D I S T	C T Y	S I T E	R E V
1429.7	LITTLE BEAR QUARRY RD												
1431.6	OZONE CK.		O							19	48C	0112	01
1435.8	JACKFISH RIVER		O							19	48C	0008	02
1439.1	FIRE HILL CREEK CULVERT												
1445.2	RUBY CREEK CULVERT												
1445.8	JCT HWY 11 - IN NIPIGON												
1446.2	NIPIGON RIVER		O							19	48C	0007	
1446.6	E JCT NIPIGON RD(S), HILLSIDE ACRES RD(N)												
1448.5	W JCT NIPIGON RD(N), FIRST ST												
1449.7	JCT. S.H. #585 CAMERON FALLS RD.												
1450.5	MAATA'S RD												
1451.9	STILLWATER RIVER		O							19	48C	0096	02
1457.0	E ENT MTO TIS												
1457.3	W ENT MTO TIS												
1457.5	N. TROUT CK.		O							19	48C	0011	02
1458.0	JCT SEC HWY 628, RED ROCK RD												
1459.0	RED ROCK RD 6												
1459.2	S. TROUT CK.		O							19	48C	0010	
1459.3	RED ROCK RD 7												
1459.7	RED ROCK RD(E)												

DATE MAY 13, 2014

HWY. 17 DIRECTION. W

DISTANCE (km)	IDENTIFICATION	G. NO	C O D E	D I R	R D W Y	HOR CL. (m)	L A N E	VER CL. (m)	POST LOAD (t)	D I S T	C T Y	S I T E	R E V
1460.7	RED RDOCK RD 8 WEST												
1461.9	RED ROCK RD 9												
1463.8	SPRUCEWOOD RD												
1464.1	TOWNSHIP RD 1-2												
1464.9	TOWNSHIP RD 3, EVERARD RD												
1465.3	BLACK STURGEON RIVER		O							19	48C	0009	01
1465.7	OLD SCHOOL RD												
1466.9	COUGHLIN RD												
1468.6	DUMP RD												
1468.9	BIG SQUAW CREEK CULVERT												
1470.8	SQUAW VALLEY RD EAST												
1471.9	LITTLE SQUAW CREEK CULVERT												
1472.0	SAWMILL RD												
1473.3	SQUAW VALLEY RD WEST												
1473.4	N JCT SEC HWY 582, HURKETT RD												
1474.1	DAVIS RD												
1475.6	STEWART LAKE RD												
1477.6	JCT. S.H. #582 S. JCT.												
1477.8	BLACK STURGON RD												
1480.5	BLACK BAY DR												
1480.6	WOLF RIVER RD												

HWY. 17 DIRECTION. W

DISTANCE (km)	IDENTIFICATION	G. NO	C O D E	D I R	R D W Y	HOR CL. (m)	L A N E	VER CL. (m)	POST LOAD (t)	D I S T	C T Y	S I T E	R E V
1481.2	WOLFE RIVER		O							19	48C	0023	01
1481.9	FISH HATCHERY RD												
1482.7	DORION BIBLE CAMP RD												
1483.2	COLDWATER CK.		O							19	48C	0030	01
1484.3	MAPLE DR - IN DORION												
1484.4	N JCT DORION LOOP RD												
1487.1	S JCT DORION LOOP RD												
1487.2	POPLAR LANE RD												
1489.9	BIRCH LANE RD												
1490.0	QUIMET CANYON RD												
1490.3	C.P.R. (IN OUIMET)		O							19	48C	0031	01
1490.7	MEYERS RD												
1491.5	MCTAVISH LANE RD												
1493.7	SUPERIOR SHORES RD												
1498.0	MOOSE CREEK CULVERT												
1502.0	PEARL R. (IN PEARL)		O							19	48C	0198	02
1505.1	SILVER LAKE RD												
1508.8	EAST LOON RD												
1510.7	MIRROR LAKE RD.												
1511.1	WEST LOON RD												
1513.8	JCT. S.H. #587 - PASS LAKE RD.												

HWY. 17 DIRECTION. W

DISTANCE (km)	IDENTIFICATION	G. NO	C O D E	D I R	R D W Y	HOR CL. (m)	L A N E	VER CL. (m)	POST LOAD (t)	D I S T	C T Y	S I T E	R E V
1516.6	NELSON RD												
1517.5	ELDORADO BEACH RD												
1520.3	BIRCH BEACH RD												
1523.3	AMETHYST HARBOUR RD												
1526.0	CRYSTAL BEACH RD												
1527.6	MACKENZIE HEIGHTS RD												
1528.1	MACKENZIE BEACH RD												
1528.2	MCKENZIE RIVER		O							19	48C	0060	01
1528.8	LAKESHORE DR.												
1529.8	MACKENZIE STATION RD												
1537.0	C.P.R.		O							19	48C	0111	01
1538.5	MRAKIC DR												
1543.7	JCT. S.H. #527 - SPRUCE R. RD.												
1546.6	TERRY FOX LOOKOUT ENT												
1547.5	HODDER AVE & COPENHAGEN RD. (FORMERLY HWYS. 11B & 17B)			W E			3 3	5.7 5.9					01
1547.9	CURRENT RIVER		O							19	48C	0110	02
1551.6	BALSAM ST.												
1552.6	MCVICARS CREEK CULVERT		O							19	48C	0205	02
1553.9	JCT. HWY. 102 (RED RIVER RD.)												
1555.0	JOHN ST.												
1555.6	MCINTYRE RIVER		O							19	48C	0105	



HWY. 17 DIRECTION. W

DISTANCE (km)	IDENTIFICATION	G. NO	C O D E	D I R	R D W Y	HOR CL. (m)	L A N E	VER CL. (m)	POST LOAD (t)	D I S T	C T Y	S I T E	R E V
1558.2	OLIVER RD.												
1559.7	JCT HWY 61, HARBOUR EXPRESSWAY IN THUNDER BAY												
1564.6	NEEBING RIVER TRIBUTARY CULVERT		O							19	48C	0171	
1565.0	MAPLEWARD ROAD												
1565.6	NEEBING RIVER CULVERT		O							19	48C	0170	
1567.2	SIX MILE CREEK CULVERT		O							19	48C	0169	
1569.6	TWIN CITY CROSS RD												
1570.1	CPR OVERHEAD AT PAIPOONGE		O							19	48C	0308	
1572.2	PENNOCK CREEK CULVERT		O							19	48C	0309	01
1572.4	JCT HWY 130/VIBERT ROAD												
1573.8	E ENT MTO TIS												
1573.9	W ENT MTO TIS												
1575.2	FRASER RD												
1576.8	JELLY RD												
1576.9	WING RD												
1577.2	C.N.R. (2 TRACKS)		O							19	48W	0112	01
1578.7	CORBETT CK.		O							19	48W	0068	
1579.3	MC FARLANE RD												
1581.3	PEBBLESTONE RD												
1581.8	TYSOSKI RD												
1582.5	JCT. S.H.#588												

DATE MAY 13, 2014

HWY. 17 DIRECTION. W

DISTANCE (km)	IDENTIFICATION	G. NO	C O D E	D I R	R D W Y	HOR CL. (m)	L A N E	VER CL. (m)	POST LOAD (t)	D I S T	C T Y	S I T E	R E V
1583.4	PINEVIEW RD												
1584.7	OAK LEAF DR												
1586.4	POLE LINE RD												
1586.8	OLIVER RD												
1587.1	MARIAN ST - IN KAKABEKA FALLS												
1587.2	RUPERT ST												
1587.3	FLORENCE ST												
1587.4	PORTER ST												
1587.5	CLERQUE ST												
1587.6	POWER STATION RD												
1588.0	KAKABEKA FALLS PROV PK ENT												
1588.5	KAMINISTIQUIA RIVER BRIDGE		O							19	48W	0044	01
1588.7	JCT. S.H.#590												
1589.7	RYDHOLM RD												
1589.9	PIFER RD												
1590.5	HUNT RD												
1590.6	ARNOLD CK. CULVERT		O							19	48W	0187	01
1590.7	BLIND LINE RD												
1591.3	HUME RD												
1592.3	SPRUCE GROVE LANE RD												
1592.9	HOLLAND LANE RD												

HWY. 17 DIRECTION. W

DISTANCE (km)	IDENTIFICATION	G. NO	C O D E	D I R	R D W Y	HOR CL. (m)	L A N E	VER CL. (m)	POST LOAD (t)	D I S T	C T Y	S I T E	R E V
1593.4	BRIGGS DR												
1594.5	LUNDSTROM RD												
1596.3	E JCT IIKKA RD												
1596.4	SCHOOL RD(E)												
1597.6	BRULE CK CULVERT												
1597.7	MAKOMON RD												
1598.3	W JCT IIKKA RD												
1599.6	CON VII RD												
1601.3	E JCT WILJA DR												
1602.2	W JCT WILJA DR												
1603.9	W JCT HWY 102, SISTONEN'S CORNER												
1604.0	C.N.R. (IN SISTONES CORS.)		O							19	48W	0033	
1604.1	E JCT SUNSHINE LOOP RD												
1606.7	W JCT SUNSHINE LOOP RD												
1606.8	MATAWIN RIVER									19	48W	0032	02
1606.9	SUNSHINE CROSSROAD												
1608.2	SUNSHINE CK.		O							19	48W	0031	
1613.6	FINMARK RD												
1618.4	BYLUND'S PIT RD(N)												
1623.1	OLD DAWSON RD												
1623.7	SHABAQUE RD												

HWY. 17 DIRECTION. W

DISTANCE (km)	IDENTIFICATION	G. NO	C O D E	D I R E C T I O N	R D W I D T H	HOR CL. (m)	L A N E	VER CL. (m)	POST LOAD (t)	D I S T	C T Y	S I T E	R E V
1624.5	GOLDIE RD												
1624.6	OSKANDAGA RIVER		O							19	48W	0021	02
1624.7	W JCT HWY 11 - IN SHABAQUA CORNE												
1639.5	PIPELINE COMPRESSOR STATION RD(E												
1646.8	RAITH TOWER RD(W)												
1649.6	E JCT RAITH RD(N) - IN RAITH												
1650.5	W JCT RAITH RD(N)												
1652.3	RAITH CR. CULV		O							19	48W	0017	02
1653.5	FISH SANCTUARY & LOGGING RD												
1658.4	LINKO RD												
1660.3	DOG RIVER RD.												
1662.1	ARGON PARK ENT												
1671.3	PIPELINE RD												
1674.0	REST CREEK CULVERT		O							19	48W		
1677.1	CREEK CULVERT		O							19	48W		01
1677.8	LITTLE REST CREEK CULVERT		O	W E						19	48W	0309	01
1679.3	SYNCOX LANDING W RD												
1679.5	LITTLE SAVANNE R.CULVERT		O							19	48W		02
1679.7	SAVANNE RIVER		O	W E						19	48W	0016	02
1680.3	MAKI BAY RESORT RD												

HWY. 17 DIRECTION. W

DISTANCE (km)	IDENTIFICATION	G. NO	C O D E	D I R	R D W Y	HOR CL. (m)	L A N E	VER CL. (m)	POST LOAD (t)	D I S T	C T Y	S I T E	R E V
1681.5	SAWMILL BAY RD.												
1690.2	LAC DES MILLE LACS RD(S)												
1693.6	INWOOD TWP. RD.												
1694.6	INWOOD PARK ENT												
1695.0	BISHOP RD(N)												
1697.0	LUPASKO RD(N) GONYOU RD(S)												
1698.6	NORTH RD(N) - IN UPSALA												
1699.1	MNR BASE ENT												
1701.6	8TH SIDEROAD												
1709.4	BLIND BAY RD(W)												
1711.4	LITTLE FIRESTEEL RIVER		O							19	48W	0015	01
1711.9	CAMP 413 RD												
1714.0	BIG FIRESTEEL RIVER		O	W	E					19	48W	0014	02
1714.2	GRAHAM RD(E), GLFP RD(W)												
1718.5	BEAVER CK.		O	W	E					19	48W	0013	03
1725.0	BAKER CK. CULVERT		O							19	48W	0012	01
1732.0	C.P.R. SHEBA		O							19	48W	0111	01
1733.1	PYRAMID TWP RD												
1735.5	SISSON CREEK CULVERT		O							19	48W	0009	01
1746.5	ENGLISH RIVER BRIDGE - IN ENGLIS RIVER		O							19	41S	0073	

HWY. 17 DIRECTION. W

DISTANCE (km)	IDENTIFICATION	G. NO	C O D E	D I R	R D W Y	HOR CL. (m)	L A N E	VER CL. (m)	POST LOAD (t)	D I S T	C T Y	S I T E	R E V
1746.6	***** MUNICIPALITY OF THUNDER BAY(E) MUN. OF KENORA(W)												
1752.0	ENCAMP LAKE RD												
1754.5	C.P.R. - IN MARTIN		O							19	41S	0096	
1759.4	SOWDEN LAKE RD(N),CAMP 418 RD(S)												
1764.4	GULLIVER LAKE RD												
1770.4	RAVEN LAKE RD(E)												
1771.6	KAY LAKE RD(S)												
1776.4	BONHEUR RD												
1782.7	SAND LAKE RD												
1791.1	GULLIVER RIVER		O							19	41S	0072	
1793.4	BREEZY PT RD(N)												
1794.0	WEST KAY LAKE RD(N)												
1795.2	NOTMAN RD												
1799.5	TOWER HILL RD(S)												
1800.3	SCENIC LOOKOUT RD(N)												
1801.3	JCT. S.H.#599												
1802.3	DAVY LAKE RD												
1802.5	HUMPHREY RD												
1802.8	AGIMAC CREEK CULVERT		O							20	41S	0153	01
1803.1	RAND ST(N) - IN IGNACE												

HWY. 17 DIRECTION. W

DISTANCE (km)	IDENTIFICATION	G. NO	C O D E	D I R	R D W Y	HOR CL. (m)	L A N E	VER CL. (m)	POST LOAD (t)	D I S T	C T Y	S I T E	R E V
1803.2	RAND ST(S)												
1803.3	PINE ST												
1803.5	EAST ST												
1803.6	NASH ST												
1803.7	JAMES ST												
1803.9	WEST ST												
1804.1	LAKESHORE DR(S)												
1804.9	PARK LANE												
1805.5	WEST BEACH DR												
1809.0	AIRPORT RD												
1811.9	CAMP LAKE SIDE RD												
1812.5	OSQUAN RIVER CULVERT		O							20	41S	0144	01
1815.8	NAMEIGWESS LAKE RD												
1826.8	RALEIGH LAKE RD												
1830.7	GLFP CAMP 38 RD												
1835.0	OVAL RD(N)												
1835.2	REVELL RIVER		O							20	41S	0070	01
1836.4	JCT. S.H. #622 -BENDING LAKE RD.												01
1841.4	REVELL RIVER CULVERT		O							20	41S	0069	01
1842.3	REVELL BR(M)		O							20	41S	0069	
1847.1	REVELL RIVER		O							20	41S	0068	01

HWY. 17 DIRECTION. W

DISTANCE (km)	IDENTIFICATION	G. NO	C O D E	D I R E C T I O N	R O A D T Y P E	HOR D I S T A N C E (m)	L A N E S	VER T I C A L C L E A R A N C E (m)	POST LOAD (t)	D I S T A N C E T O S T R U C T I O N	C O S T T Y P E	S I T E I D	R E V I S I O N
1848.9	MICROWAVE TOWER RD												
1851.8	BASKET LAKE RD												
1853.0	LITTLE WABIGOON RIVER		O	W	E					20	41S	0067	02
1859.8	JCT SEC HWY 603, SANDY PT RD - IN BORUPS CORNERS												
1860.2	MELGUND CK. CULVERT		O							20	41S	0137	03
1861.3	MELGUND RD 4												
1862.1	TOWNSHIP RD 7-8												
1862.3	MEGLUND RIVER (BLACK CK.)		O							20	41S	0066	02
1863.0	MELGUND RD 3												
1864.0	MELGUND RD 2												
1869.5	SNAKE BAY RD												
1872.2	TOWNSHIP RD 1												
1874.1	TOWNSHIP RD 5												
1875.1	PAESEL RD(N)												
1875.8	BROWN BAY CAMP RD												
1876.5	TOWNSHIP RD 3-4												
1877.3	MCKENZIE CK. CULVERT		O							20	41S	0063	
1877.7	ROBERTSON RD												
1878.2	SCHIEFELBEIN RD(N)												
1880.3	C.P.R. (2 TRACKS)		O							20	41S	0099	01

DATE MAY 13, 2014



HWY. 17 DIRECTION. W

DISTANCE (km)	IDENTIFICATION	G. NO	C O D E	D I R	R D W Y	HOR CL. (m)	L A N E	VER CL. (m)	POST LOAD (t)	D I S T	C T Y	S I T E	R E V
1880.7	JCT. HWY. 72 IN DINORWIC												
1882.3	OLD HUCKELL RD												
1882.5	DINORWIC LK./MCHUGES CK. CULV.		O							20	41S	0245	02
1885.4	BEARS PAW LONE PINE RD												
1887.9	ARMSTRONG RD												
1888.0	MUSKIEMERK RD												
1888.8	NUGGET CK.		O	W	E					20	41S	0062	02
1888.9	QUEEN ST												
1889.0	KING ST												
1889.1	MAIN ST												
1889.2	HILL ST - IN WABIGOON												
1889.3	VICTORIA ST												
1889.4	BAY ST												
1889.5	SHERBROOKE ST												
1889.6	WELLINGTON ST												
1889.7	POLOAR STAR RD												
1889.9	MAGGRAH RD												
1891.7	BLACKWATER CK. CULVERT		O							20	41S	0139	02
1893.7	ANDERSON RD												
1894.6	HILLS RD, TOWNSHIP RD 2-3												
1895.6	EAST THUNDER LAKE RD												

DATE MAY 13, 2014

HWY. 17 DIRECTION. W

DISTANCE (km)	IDENTIFICATION	G. NO	C O D E	D I R E C T I O N	R O A D T Y P E	HOR CL. (m)	L A N E	VER CL. (m)	POST LOAD (t)	D I S T	C T Y	S I T E	R E V
1896.3	THUNDER CK.		O							20	41S	0060	01
1897.0	ARRON PROY PK ENT												
1897.5	BONNY BAY RD												
1897.7	S JCT HARRIS CRESCENT												
1898.1	N JCT HARRIS CRES												
1899.3	ELM BAY RD												
1899.8	DOUDET RD(S)												
1900.4	TRAVIS RD												
1900.9	LAKEVIEW RD												
1901.5	THUNDER LAKE RD												
1902.8	ISLANDVUE CABINS RD												
1903.6	MEADOWS RD												
1904.4	BARCLAY HALL RD												
1905.3	E JCT SEC HWY 601, RICE LAKE LOOP RD, BIRCHCLIFFE RD												
1906.1	RUSSELL RD												
1907.7	BEDWORTH RD												
1907.8	KRAHN AVE												
1908.0	E ENT MTO TIS												
1908.1	W ENT MTO TIS												
1908.3	BEAVER AVE(N)				W E		2 2	4.8 4.8					01

HWY. 17 DIRECTION. W

DISTANCE (km)	IDENTIFICATION	G. NO	C O D E	D I R E C T I O N	R D W I D T H (m)	HOR CL. (m)	L A N E	VER CL. (m)	POST LOAD (t)	D I S T	C T Y	S I T E	R E V
1908.4	W JCT SEE HWY 601 ** MAY CONTAIN RESTRICTIONS ** ** CONTACT CITY OF DRYDEN **			W E			2 2						02
1909.6	DURANCE ST - IN DRYDEN ** MAY CONTAIN RESTRICTIONS ** ** CONTACT THE CITY OF ** DRYDEN **												
1909.7	PEDESTRIAN SKYWAY ** MAY CANTAIN RESTRICTIONS ** ** CONTACT THE REGIONAL ** MUNICIPALITY OF DRYDEN ** OF DRYDEN			U W E			1 1						01
1909.9	E JCT SEC HWY 594 ** MAY CONTAIN RESTRICTIONS ** ** CONTACT THE CITY OF ** DRYDEN **												
1912.5	MARGUERITE ST ** MAY CONTAIN RESTRICTIONS ** * CONTACT THE CITY OF DRYDEN*			W E			2 2						02
1913.2	ANTON RD(S), LEACH RD(N) ** MAY CONTAIN RESTRICTIONS ** ** CONTACT THE CITY OF ** DRYDEN **												
1913.3	LEACH RD(S), ANTON RD(N)												
1914.7	JCT. S.H. #655 RICHAN RD.												
1916.3	KELLAR RD												
1916.6	WABIGOON RIVER			O						20	41S	0042	01
1917.9	JOHNSTON RD												
1921.1	GLENGOLD RD												
1923.8	CORNER RD												

HWY. 17 DIRECTION. W

DISTANCE (km)	IDENTIFICATION	G. NO	C O D E	D I R	R D W Y	HOR CL. (m)	L A N E	VER CL. (m)	POST LOAD (t)	D I S T	C T Y	S I T E	R E V
1924.1	MOOSE CK. CULVERT		O							20	41S	0140	03
1924.3	LATIMER RD(N), ADAMS RD(S)												
1925.9	JCT SEC HWY 605, ETON RUGBY RD - IN OXDRIFT												
1927.9	MCRAE RD(N)												
1929.1	PARKER RD, GRIFFITHS RD												
1930.7	MACKIE RD												
1932.2	MINNITAKI RD - IN MINNITAKI												
1933.9	ROUSSIN RD(S), KAMM RD(N)												
1934.7	STRELSKI RD(N)												
1935.2	BEAVER CK.		O	W	E					20	41S	0035	01
1935.5	KONDRA RD(S), CALVERT'S RD(N)												
1938.7	W JCT SEC HWY 594,DMYTERKO RD(N)												
1939.4	LINQUIST RD(N)												
1940.4	WEHRSTEDT'S RD(N)												
1941.3	EAGLE RIVER		O	W	E					20	41S	0034	04
1943.7	RHYNER'S RD												
1947.1	WALDHOF RD												
1948.4	KUPPERS RD												
1950.8	MYERS RD												
1952.9	JCT. HWY. 105 RED LAKE RD.												

DATE MAY 13, 2014

HWY. 17 DIRECTION. W

DISTANCE (km)	IDENTIFICATION	G. NO	C O D E	D I R	R D W Y	HOR CL. (m)	L A N E	VER CL. (m)	POST LOAD (t)	D I S T	C T Y	S I T E	R E V
1953.0	E ENT MTO TIS												
1953.2	W ENT MTO TIS												
1953.6	SPRUCE ST												
1953.9	ELM ST												
1954.6	JCT SEC HWY 647, ARMSTRONG ST IN VERMILLION BAY												
1960.5	HANSLIP'S RD												
1965.9	WEST ARM RD												
1986.5	GORDON LAKE RD												
1991.7	SHEERY LAKE ACCESS RD(S)												
1991.9	LINKLATER RD												
1996.4	RICHARD LAKE RD												
2002.0	PLEASANT POINT LODGE RD												
2003.2	HAWK LAKE RD - IN WILLARD LAKE												
2004.3	C.P.R. (IN HAWK LAKE)									20	41S	0032	06
2019.5	HIDE-A-WAY CAMP RD												
2026.5	JCT. HWY. 71 IN LONGBOW CORS.												
2026.9	LONGBOW LAKE RD(E)												
2027.4	OVERHEAD SIGN (KENORA EAST-END)		U	W			1	5.5		20	41S	0502	04
				E			1	5.5					
2029.3	OVERHEAD SIGN (KENORA EAST-END)		U	W			1	5.3		20	41S	0501	04
				E			1	5.3					
2030.5	E JCT HWY 17A - KENORA BY-PASS												

HWY. 17 DIRECTION. W

DISTANCE (km)	IDENTIFICATION	G. NO	C O D E	D I R	R D W Y	HOR CL. (m)	L A N E	VER CL. (m)	POST LOAD (t)	D I S T	C T Y	S I T E	R E V
2030.9	Longbow Lk Rd												
2031.2	Boulton's Rd												
2031.7	Hockey Haven Rd												
2032.1	Gustafson's Rd												
2033.0	Kimberly Rd'												
2033.1	Storm Bay Rd												
2034.6	Northern Harbour Rd												
2036.5	Bigstone Bay Rd(s) - in Kenora ** MAY CONTAIN RESTRICTIONS ** ** CONTACT THE CITY OF ** ** KENORA **												
2046.1	Jct. S.H.#604 ** MAY CONTAIN RESTRICTIONS ** ** CONTACT THE CITY OF ** ** KENORA **												
2046.9	Chipman St ** MAY CONTAIN RESTRICTIONS ** ** CONTACT THE CITY OF ** ** KENORA **												
2047.5	Jct. S.H.#658 (Old Hwy. 666) ** MAY CONTAIN RESTRICTIONS ** ** CONTACT THE CITY OF ** ** KENORA **												01
2048.2	Winnipeg R. (E. Branch) (Trans) ** MAY CONTAIN RESTRICTIONS ** ** CONTACT THE CITY OF ** ** KENORA **		O							20	41S	0051	01

HWY. 17 DIRECTION. W

DISTANCE (km)	IDENTIFICATION	G. NO	C O D E	D I R	R D W Y	HOR CL. (m)	L A N E	VER CL. (m)	POST LOAD (t)	D I S T	C T Y	S I T E	R E V
2049.2	WINNIPEG R. (W. BRANCH) (TRANS) ** MAY CONTAIN RESTRICTIONS ** ** CONTACT THE CITY OF ** ** KENORA **		O							20	41S	0050	01
2050.6	JCT. S.H.#596 ** MAY CONTAIN RESTRICTIONS ** ** CONTACT THE CITY OF ** ** KENORA **												
2050.8	PEARSON ST ** MAY CONTAIN RESTRICTIONS ** ** CONTACT THE CITY OF ** ** KENORA **												
2051.2	CAMERON BAY (TRANS) ** MAY CONTAIN RESTRICTIONS ** ** CONTACT THE CITY OF ** ** KENORA **		O							20	41S	0049	01
2051.9	O. & M. OVERPASS (TRANS) ** MAY CONTAIN RESTRICTIONS ** ** CONTACT THE CITY OF ** ** KENORA **	01	O							20	41S	0048	01
2052.3	BELLE AVE ** MAY CONTAIN RESTRICTIONS ** ** CONTACT THE CITY OF ** ** KENORA **												
2052.8	TENTH ST ** MAY CONTAIN RESTRICTIONS ** ** CONTACT THE CITY OF ** ** KENORA **												
2053.1	LAKE ST ** MAY CONTAIN RESTRICTIONS ** ** CONTACT THE CITY OF ** ** KENORA **												

HWY. 17 DIRECTION. W

DISTANCE (km)	IDENTIFICATION	G. NO	C O D E	D I R	R D W Y	HOR CL. (m)	L A N E	VER CL. (m)	POST LOAD (t)	D I S T	C T Y	S I T E	R E V
2053.8	KEEWATIN BEACH OVERPASS (TRANS) ** MAY CONTAIN RESTRICTIONS ** ** CONTACT THE CITY OF ** ** KENORA **	01	O							20	41S	0046	01
2054.3	MCKENZIE PORTAGE RD ** MAY CONTAIN RESTRICTIONS ** ** CONTACT THE CITY OF ** ** KENORA **												
2054.4	EVERARD RD ** MAY CONTAIN RESTRICTIONS ** ** CONTACT THE CITY OF ** ** KENORA **												
2055.8	E ENT MTO TIS - IN KEEWATIN												
2056.0	W ENT MTO TIS												
2058.1	JCT SEC HWY 641, LACLU RD												
2059.5	W JCT SEC HWY 17A-KENORA BY-PASS												
2061.0	PADDY LAKE CC RD												
2061.2	OVERHEAD SIGN (KENORA WEST-END)		U	W			1	5.2		20	41S	506	04
				E			1	5.2					
2061.9	KENRICIA RD												
2062.0	OVERHEAD SIGN (KENORA WEST-END)		U	W			1	5.4		20	41S	505	04
				E			1	5.4					
2062.1	WAR EAGLE LAKE RD												
2062.4	KENDALL INLET RD												
2063.9	INGLIS RD												
2064.2	BEAU JESS RD (SUMMER ONLY)												
2066.3	BURMA RD												



HWY. 17 DIRECTION. W

DISTANCE (km)	IDENTIFICATION	G. NO	C O D E	D I R	R D W Y	HOR CL. (m)	L A N E	VER CL. (m)	POST LOAD (t)	D I S T	C T Y	S I T E	R E V
2067.0	FAIRBAIRN'S POINT RD(S), ROCKCLIFF POINT RD(N)												
2067.7	CAPE JERSEY RD												
2068.0	SAUGAM SIDING RD												
2068.1	AHWANEE RD												
2068.7	LINDSAY RD												
2069.8	MCCALLUM POINT RD												
2070.3	MCCONNELL LAKE RD												
2070.7	SHEDIAC LANE RD(S)												
2071.0	ROCK RIDGE RD												
2071.9	PYE'S RD												
2072.2	CLEARWATER BAY RD												
2073.6	RICE LAKE RD												
2074.4	DECEPTION BAY RD(S)												
2075.9	SHADY LANE RD												
2076.3	POPLAR RD												
2079.0	PINE RIDGE RD												
2080.1	SHERWOOD LAKE RD												
2082.2	ENGINEER LAKE RD												
2082.9	E ENT MTO TIS(S)												
2083.1	W ENT MTO TIS(S)												
2083.2	RUSH BAY RD												

HWY. 17 DIRECTION. W

DISTANCE (km)	IDENTIFICATION	G. NO	C O D E	D I R	R D W Y	HOR CL. (m)	L A N E	VER CL. (m)	POST LOAD (t)	D I S T	C T Y	S I T E	R E V
2089.4	ROYAL LAKE RD												
2091.5	JCT. S.H. #673 - SHOAL LAKE RD.												01
2092.2	GUNDY LAKE RD												
2097.8	*==*==*==*==*==*==*==*==* MUNICIPALITY OF KENORA(E)												
2097.9	MANITOBA-ONTARIO BORDER												

HWY. 17A DIRECTION. W

DISTANCE (km)	IDENTIFICATION	G. NO	C O D E	D I R E C T I O N	R D W I D T H	HOR CL. (m)	L A N E	VER CL. (m)	POST LOAD (t)	D I S T	C T Y	S I T E	R E V
0.0	***** MUNICIPALITY OF KENORA(W)												
0.1	JCT. HWY. 17 TO KENORA E JCT.												01
5.7	C.P. OVERHEAD		O							20	41S	0126	01
7.8	JCT. SEC. HWY. 671 - JONES RD.												01
12.3	EAST MELICK RD												
16.2	RITCHIE RD. OVERPASS		O							20	41S	0128	01
18.3	OVERHEAD SIGN (KENORA-REDDITT)		U W E E				1 1 2	5.3 5.3 5.7		20	41S	503	03
18.6	JCT. SEC. HWY. 658 - REDDITT RD.												01
19.2	VILLENEUVE RD - IN KEEWATIN												
21.0	WINNIPEG R. (EAST BRANCH)		O W E							20	41S	0125	02
21.3	BERYL WINDER RD												
24.1	WINNIPEG R. (WEST BRANCH)		O W E							20	41S	0124	02
26.4	JCT. SEC. HWY. 596												01
27.8	MIDDLE LAKE BR.		O W E							20	41S	0123	02
32.2	MIDDLE LAKE RD												
32.4	C.P. & S.H. # 641 OVERPASS		O							20	41S	0122	02
33.5	JCT. HWY. 17 TO KEEWATIN W. JCT.												01
33.6	***** MUNICIPALITY OF KENORA(E)												

HWY. 17B DIRECTION. W

DISTANCE (km)	IDENTIFICATION	G. NO	C O D E	D I R	R D W Y	HOR CL. (m)	L A N E	VER CL. (m)	POST LOAD (t)	D I S T	C T Y	S I T E	R E V
0.0	JCT. HWYS. 11 AND 17 B.C.L. ** MAY CONTAIN RESTRICTIONS ** ** CONTACT THE REGIONAL ** ** MUNICIPALITY OF NIPISSING *												
1.4	JCT HWY 11B, MCINTYRE ST - IN NORTH BAY ** MAY CONTAIN RESTRICTIONS ** ** CONTACT THE REGIONAL ** ** MUNICIPALITY OF NIPISSING *												
2.2	JCT HWY 11B/63, CASSELS ST ** MAY CONTAIN RESTRICTIONS ** ** CONTACT THE REGIONAL ** ** MUNICIPALITY OF NIPISSING *												
5.6	DUCHESNAY CK.		O			7.7				13	43	0067	01
6.2	C.N.R. O'HD.		O							13	43	0066	01
6.4	JCT. HWY. 17												

HWY. 17B-GRFN DIRECTION. W

DISTANCE (km)	IDENTIFICATION	G. NO	C O D E	D I R	R D W Y	HOR CL. (m)	L A N E	VER CL. (m)	POST LOAD (t)	D I S T	C T Y	S I T E	R E V
0.0	BAR RIVER RD/ HWY 17B-GRFN IN SAULT STE. MARIE												
1.6	MAPLE LEAF RD												
2.6	MELODY DR												
3.2	WATSON'S RD												
3.9	ECHO BAY TOWN LIMITS WESTBOUND												
4.9	JCT SEC HWY 638, CHURCH ST IN ECHO BAY												
6.2	ALTON LANE - ECHO BAY-MCDONALD TWP.												
7.8	ECHO BAY BRIDGE		O							18	38S	0111	
9.3	OJIBWAY PARK ENT(W)												
12.1	ECHO RIVER RD(E)												
14.1	SWEET GRASS STREET(E)												
15.2	GEMAH STREET(W)												
15.3	BALL PARK RD(E)												
15.4	SHINGWAUK ST(W)												
15.6	GREEN SKY RD(W)												
16.3	GARDEN RIVER		O							18	38S	0089	
16.8	POINT CHARLES RD, OLD JARDINS MINE RD												
17.1	BELL ST(S)												
17.9	MOCCASIN ST(N)												

DATE MAY 13, 2014

HWY. 17B-GRFN DIRECTION. W

DISTANCE (km)	IDENTIFICATION	G. NO	C O D E	D I R	R D W Y	HOR CL. (m)	L A N E	VER CL. (m)	POST LOAD (t)	D I S T	C T Y	S I T E	R E V
18.9	SYRETTE LAKE DR(E)												
20.4	BELLEAU LAKE RD, CHARLIE'S RD												
21.4	ROOT RIVER BRIDGE		O							18	38S	0088	
22.5	WEST JCT HWY 17/HWY 17B-GRFN												

DATE MAY 13, 2014

HWY. 18 DIRECTION. N

DISTANCE (km)	IDENTIFICATION	G. NO	C O D E	D I R E C T I O N	R D W I D T H (m)	HOR CL. (m)	L A N E	VER CL. (m)	POST LOAD (t)	D I S T	C T Y	S I T E	R E V
69.9	DELETE RECORD		O	N		3.4	1			01	006	274	02
				N		3.4	2						
				S		3.4	1						
				S		3.5	2						
71.0	DELETE RECORD		O	N		3.5	1			01	006	275	02
				N		3.4	2						
				S		3.6	1						
				S		3.5	2						

HWY. 19 DIRECTION. N

DISTANCE (km)	IDENTIFICATION	G. NO	C O D E	D I R	R D W Y	HOR CL. (m)	L A N E	VER CL. (m)	POST LOAD (t)	D I S T	C T Y	S I T E	R E V
0.0	PORT BURWELL ** MAY CONTAIN RESTRICTIONS ** * CONTACT THE COUNTY OF ELGIN												
1.5	C.P.R. ** MAY CONTAIN RESTRICTIONS ** * CONTACT THE COUNTY OF ELGIN												
4.7	VIENNA S. LMTS. ** MAY CONTAIN RESTRICTIONS ** * CONTACT THE COUNTY OF ELGIN												
5.0	OTTER CK. ** MAY CONTAIN RESTRICTIONS ** * CONTACT THE COUNTY OF ELGIN		O							02	05	0166	
5.6	OTTER CK. ** MAY CONTAIN RESTRICTIONS ** * CONTACT THE COUNTY OF ELGIN		O							02	05	0167	
6.3	VIENNA N. LMTS. ** MAY CONTAIN RESTRICTIONS ** * CONTACT THE COUNTY OF ELGIN												
13.4	RD. IN STRAFFORDVILLE ** MAY CONTAIN RESTRICTIONS ** * CONTACT THE COUNTY OF ELGIN												
15.9	C.P.R. ** CONTAINS RESTRICTIONS ** * CONTACT THE COUNTY OF ELGIN	01	U	N	S		1 1			02	05	0154	01
16.0	LITTLE OTTER CK. ** MAY CONTAIN RESTRICTIONS ** * CONTACT THE COUNTY OF ELGIN		O							02	05	0155	
17.9	C.P.R. ** MAY CONTAIN RESTRICTIONS ** * CONTACT THE COUNTY OF ELGIN												



HWY. 19 DIRECTION. N

DISTANCE (km)	IDENTIFICATION	G. NO	C O D E	D I R	R D W Y	HOR CL. (m)	L A N E	VER CL. (m)	POST LOAD (t)	D I S T	C T Y	S I T E	R E V
18.8	EDEN ** MAY CONTAIN RESTRICTIONS ** * CONTACT THE COUNTY OF ELGIN												
24.9	TILLSONBURG S. LMTS. ** MAY CONTAIN RESTRICTIONS ** * CONTACT THE COUNTY OF ELGIN												
25.0	BEGIN OF COUNTY JURISDICTION ** MAY CONTAIN RESTRICTIONS ** ** CONTACT THE MUNICIPALITY ** ** OF HALDIMAND-NORFOLK **												
25.3	C.N.R. (2 TRACKS) ** MAY CONTAIN RESTRICTIONS ** ** CONTACT THE MUNICIPALITY ** ** OF HALDIMAND-NORFOLK **												
25.8	JCT. REG RD 3 ** MAY CONTAIN RESTRICTIONS ** ** CONTACT THE MUNICIPALITY ** ** OF OXFORD **												
26.9	OTTER CK. ** MAY CONTAIN RESTRICTIONS ** ** CONTACT THE MUNICIPALITY ** ** OF OXFORD **		O							02	23	0273	
27.0	C.N.R. ** MAY CONTAIN RESTRICTIONS ** ** CONTACT THE MUNICIPALITY ** ** OF OXFORD **												
29.6	P.C.R. (2 TRACKS) ** MAY CONTAIN RESTRICTIONS ** ** CONTACT THE MUNICIPALITY ** ** OF OXFORD **												
30.1	NORTH ST ** MAY CONTAIN RESTRICTIONS ** ** CONTACT THE MUNICIPALITY ** ** OF OXFORD **												

HWY. 19 DIRECTION. N

DISTANCE (km)	IDENTIFICATION	G. NO	C O D E	D I R	R D W Y	HOR CL. (m)	L A N E	VER CL. (m)	POST LOAD (t)	D I S T	C T Y	S I T E	R E V
33.4	REG RD 20(N), KELLETT RD ** MAY CONTAIN RESTRICTIONS ** ** CONTACT THE MUNICIPALITY ** ** OF OXFORD **												
33.5	***** MUNICIPALITY OF OXFORD(N)												
33.6	CONCESSION RD 10 IN TILLSONBURG												
33.8	KESWICK RD												
33.9	REG RD 19(E), OTTERVILLE RD - IN OSTRANDER												
34.0	CONCESSION RD 8												
34.1	CPR												
34.2	CONCESSION RD 7												
34.4	AIRPORT RD												
35.0	DUFFY LINE(E)												
35.2	SPILLER CK CULVERT		O							02	23	0244	
35.9	REG RD 27, PROUSE RD(W), MAPLE DELHI RD(E)												
36.1	CONCESSION RD 7												
37.0	DANIEL RD												
37.6	PLEASANT VALLEY RD												
37.8	CONCESSION RD 6												
37.9	CONCESSION RD 5												
39.6	REG RD 18, NORWICH RD - IN MOUNT ELGIN												

HWY. 19 DIRECTION. N

DISTANCE (km)	IDENTIFICATION	G. NO	C O D E	D I R	R D W Y	HOR CL. (m)	L A N E	VER CL. (m)	POST LOAD (t)	D I S T	C T Y	S I T E	R E V
40.1	CONCESSION RD 4												
41.0	REYNOLDS CK		O							02	23	0370	
41.8	CONCESSION RD 3												
42.6	QUAKER RD(E), EBENEZER RD(W)												
43.1	CONCESSION RD 2												
45.0	EVERGREEN RD(E), MCBETH RD(W)												
45.2	BARRETT ST(W)												
46.6	REG RD 46 IN SALFORD												
46.9	DEREHAM LINE(W)												
47.1	UNION RD												
47.2	REG RD 12, SWEABURG RD(E) - IN HAGLES CORNERS												
48.0	CURRY RD												
48.9	JCT. HWY. 401	14	O							02	23	0210	
49.0	***** MUNICIPALITY OF OXFORD(S)												

HWY. 20 DIRECTION. E

DISTANCE (km)	IDENTIFICATION	G. NO	C O D E	D I R E C T I O N	R D W I D T H (m)	HOR CL. (m)	L A N E	VER CL. (m)	POST LOAD (t)	D I S T	C T Y	S I T E	R E V
0.0	JCT HWY QEW - IN HAMILTON		O							04	36	0144	
0.5	C.N.R. ** CONTAINS RESTRICTIONS ** CONTACT THE REG. MUNICIPALITY OF HAMILTON-WENTWORTH		U	E E W W			1 2 1 2			04	36	0069	
1.0	REG RD 24 ** MAY CONTAIN RESTRICTIONS ** CONTACT THE REG. MUNICIPALITY OF HAMILTON-WENTWORTH												
1.9	JCT REG RD 8 ** MAY CONTAIN RESTRICTIONS ** CONTACT THE REG. MUNICIPALITY OF HAMILTON-WENTWORTH												
3.7	T.H. & B.RLWY. ** MAY CONTAIN RESTRICTIONS ** CONTACT THE REG. MUNICIPALITY OF HAMILTON-WENTWORTH		O							04	36	0070	
8.7	JCT REG RD 53/56 ** MAY CONTAIN RESTRICTIONS ** CONTACT THE REG. MUNICIPALITY OF HAMILTON-WENTWORTH												
18.5	FULTON ** MAY CONTAIN RESTRICTIONS ** ** CONTACT THE REGIONAL ** ** MUNICIPALITY OF NIAGARA **												
30.9	T.H. & B.RLWY. IN SMITHVILLE ** CONTAINS RESTRICTIONS ** ** CONTACT THE REGIONAL ** ** MUNICIPALITY OF NIAGARA **		U	E E W W			1 2 1 2			04	18	0061	02
33.5	20 MILE CK. ** MAY CONTAIN RESTRICTIONS ** ** CONTACT THE REGIONAL ** ** MUNICIPALITY OF NIAGARA **		O							04	18	0146	

HWY. 20 DIRECTION. E

DISTANCE (km)	IDENTIFICATION	G. NO	C O D E	D I R E C T I O N	R D W I D T H (m)	HOR CL. (m)	L A N E	VER CL. (m)	POST LOAD (t)	D I S T	C T Y	S I T E	R E V
38.0	OLD HWY. 57 IN BISMARCK ** MAY CONTAIN RESTRICTIONS ** ** CONTACT THE REGIONAL ** ** MUNICIPALITY OF NIAGARA **												
44.9	T.H. & B.RLWY. ** CONTAINS RESTRICTIONS ** ** CONTACT THE REGIONAL ** ** MUNICIPALITY OF NIAGARA **		U	E W			1 1			04	018	0148	02
47.3	REG. RD. # 24 ** MAY CONTAIN RESTRICTIONS ** ** CONTACT THE REGIONAL ** ** MUNICIPALITY OF NIAGARA **												
56.2	N.S.C. & T.R. IN FONTHILL ** MAY CONTAIN RESTRICTIONS ** ** CONTACT THE REGIONAL ** ** MUNICIPALITY OF NIAGARA **												01
59.1	REG. RD. # 50 THOROLD E. LMTS. ** MAY CONTAIN RESTRICTIONS ** ** CONTACT THE REGIONAL ** ** MUNICIPALITY OF NIAGARA **												
60.0	JCT. HWYS. 406 AND 58 ** MAY CONTAIN RESTRICTIONS ** ** CONTACT THE REGIONAL ** ** MUNICIPALITY OF NIAGARA **												
62.4	ST. CATHERINES W.W. RACE ** MAY CONTAIN RESTRICTIONS ** ** CONTACT THE REGIONAL ** ** MUNICIPALITY OF NIAGARA **		O							04	34	0022	
62.8	SHIP CANAL (LIFT BR.) ** CONTAINS RESTRICTIONS ** ** CONTACT THE REGIONAL ** ** MUNICIPALITY OF NIAGARA **		U	E W			1 1			04	34	0023	01

HWY. 20 DIRECTION. E

DISTANCE (km)	IDENTIFICATION	G. NO	C O D E	D I R	R D W Y	HOR CL. (m)	L A N E	VER CL. (m)	POST LOAD (t)	D I S T	C T Y	S I T E	R E V
63.9	REG RD 82(S), ALLANPORT RD ** MAY CONTAIN RESTRICTIONS ** ** CONTACT THE REGIONAL ** ** MUNICIPALITY OF NIAGARA **												
64.2	REG RD 70, TOWNLINE RD												
66.1	NIAGARA FALLS - THOROLD LIMITS												
67.8	E JCT HWY 58(N)												
71.1	REG RD 104, DORCHESTER RD ** MAY CONTAIN RESTRICTIONS ** ** CONTACT THE REGIONAL ** ** MUNICIPALITY OF NIAGARA **												
71.5	REG RD 100, DRUMMOND RD ** MAY CONTAIN RESTRICTIONS ** ** CONTACT THE REGIONAL ** ** MUNICIPALITY OF NIAGARA **		O							04	34	0024	
74.7	REG RD 102, STANLEY AVE IN ALLANBURG ** MAY CONTAIN RESTRICTIONS ** ** CONTACT THE REGIONAL ** ** MUNICIPALITY OF NIAGARA **												
75.6	REG RD 51, FERRY ST ** MAY CONTAIN RESTRICTIONS ** ** CONTACT THE REGIONAL ** ** MUNICIPALITY OF NIAGARA **												
75.7	FALLS RD - IN NIAGARA FALLS ** MAY CONTAIN RESTRICTIONS ** ** CONTACT THE REGIONAL ** ** MUNICIPALITY OF NIAGARA **												

HWY. 21 DIRECTION. N

DISTANCE (km)	IDENTIFICATION	G. NO	C O D E	D I R	R D W Y	HOR CL. (m)	L A N E	VER CL. (m)	POST LOAD (t)	D I S T	C T Y	S I T E	R E V
0.0	REG RD 3 ** MAY CONTAIN RESTRICTIONS ** ** CONTACT THE COUNTY OF KENT												
6.9	REG RD 19 ** MAY CONTAIN RESTRICTIONS ** ** CONTACT THE COUNTY OF KENT												
9.3	C.O.R. ** MAY CONTAIN RESTRICTIONS ** ** CONTACT THE COUNTY OF KENT												
9.8	P.C.R. ** MAY CONTAIN RESTRICTIONS ** ** CONTACT THE COUNTY OF KENT												
13.7	JCT. HWY. 401	05	O							01	13	0266	
21.9	WHITE ASH CK. ** MAY CONTAIN RESTRICTIONS ** ** CONTACT THE COUNTY OF KENT		O							01	13	0078	
22.7	THAMES RIVER BRIDGE THAMESVILLE S LIMIT ** CONTAINS RESTRICTIONS ** ** CONTACT THE COUNTY OF KENT		O	S N			1 1			01	013	0077	02
23.5	C.N.R. ** MAY CONTAIN RESTRICTIONS ** ** CONTACT THE COUNTY OF KENT												
23.7	REG RD 2 ** MAY CONTAIN RESTRICTIONS ** ** CONTACT THE COUNTY OF KENT												
24.3	THAMESVILLE N. LMTS. ** MAY CONTAIN RESTRICTIONS ** ** CONTACT THE COUNTY OF KENT												
26.6	C.P.R. ** MAY CONTAIN RESTRICTIONS ** ** CONTACT THE COUNTY OF KENT												

HWY. 21 DIRECTION. N

DISTANCE (km)	IDENTIFICATION	G. NO	C O D E	D I R E C T I O N	R O A D W I D T H (m)	H O R I Z O N T A L C L. (m)	L O A D I N G (m)	V E R T I C A L C L. (m)	P O S T L O A D (t)	D I S T A N C E	C O U N T Y	S I T E	R E V I S I O N
33.6	BEAR CK. # 1 ** MAY CONTAIN RESTRICTIONS ** ** CONTACT THE COUNTY OF KENT		O							01	13	0067	
38.0	PRANGLEY DRAIN ** CONTAINS RESTRICTIONS ** ** CONTACT THE COUNTY OF KENT		O							01	13	0066	
41.4	C.O.R. ** MAY CONTAIN RESTRICTIONS ** ** CONTACT THE COUNTY OF KENT												
41.7	DRESDEN S. LMTS. ** MAY CONTAIN RESTRICTIONS ** ** CONTACT THE COUNTY OF KENT												
43.5	C.O.R. ** MAY CONTAIN RESTRICTIONS ** ** CONTACT THE COUNTY OF KENT												
43.6	SYDENHAM RIVER ** MAY CONTAIN RESTRICTIONS ** * CONTACT THE COUNTY OF KENT *		O							01	13	0032	
44.1	REG RD 29 ** MAY CONTAIN RESTRICTIONS ** ** CONTACT THE COUNTY OF KENT												
44.3	TWP RD 4-5 ** MAY CONTAIN RESTRICTIONS ** ** CONTACT THE COUNTY OF KENT												
54.6	REG RD 1 IN RUTHERLAND ** MAY CONTAIN RESTRICTIONS ** * CONTACT THE COUNTY OF LAMBTON												
64.1	VICTORIA ST ** MAY CONTAIN RESTRICTIONS ** * CONTACT THE COUNTY OF LAMBTON												



HWY. 21 DIRECTION. N

DISTANCE (km)	IDENTIFICATION	G. NO	C O D E	D I R	R D W Y	HOR CL. (m)	L A N E	VER CL. (m)	POST LOAD (t)	D I S T	C T Y	S I T E	R E V
69.7	BLACK CK. IN OIL SPRINGS ** MAY CONTAIN RESTRICTIONS ** * CONTACT THE COUNTY OF LAMBTON		O							01	14	0221	
72.1	REG RD 80 IN OIL CITY ** MAY CONTAIN RESTRICTIONS ** * CONTACT THE COUNTY OF LAMBTON												
74.2	BLACK CK. ** MAY CONTAIN RESTRICTIONS ** * CONTACT THE COUNTY OF LAMBTON		O							01	14	0140	
78.2	BEAR CK. # 2 ** MAY CONTAIN RESTRICTIONS ** * CONTACT THE COUNTY OF LAMBTON		O							01	14	0139	
82.2	BEAR CK. # 3 IN PETROLIA ** CONTAINS RESTRICTIONS ** * CONTACT THE COUNTY OF LAMBTON		O							01	14	0097	01
88.0	REG RD 14 ** MAY CONTAIN RESTRICTIONS ** * CONTACT THE COUNTY OF LAMBTON												
88.1	***** MUNICIPALITY OF LAMBTON(N)												
100.9	JCT REG RD 7												
102.0	W. JCT. HWY 402- LAMBTON RD. 30												
102.8	MICHIGAN LINE RD(W)												
103.3	EGREMONT RD, CONCESSION RD 7												
103.6	FISHER LINE RD(W)												
105.9	BRICK YARD LINE RD - IN UTTOXTER												
106.7	CHALK LINE RD(E)												
107.1	REG RD 11(W), ABERARDER LINE RD												

HWY. 21 DIRECTION. N

DISTANCE (km)	IDENTIFICATION	G. NO	C O D E	D I R	R D W Y	HOR CL. (m)	L A N E	VER CL. (m)	POST LOAD (t)	D I S T	C T Y	S I T E	R E V
108.6	REG RD 11(E), BIRNAM LINE RD(W)												
110.2	BIRNAM LINE RD(E)												
111.6	DOUGLAS LINE RD(W)												
112.7	HICKORY CREEK LINE RD(E)												
112.8	HICKORY CK.		O							01	14	0028	
114.2	RAWLING RD(S)												
114.6	CEDAR POINT LINE RD												
114.9	PROOF LINE RD - IN KINNAIRD												
115.6	REG RD 6(E), THOMSON LINE RD - IN FOREST												
122.5	SASHAWANDAH CK.		O							01	14	0002	
125.5	REG RD 7, LAKESHORE RD												
127.1	IPPERWASH RD - IN RAVENSWOOD												
127.5	REG RD 3, ARMY CAMP RD												
127.9	IPPERWASH PROV PK ENT												
128.3	JERICHO RD(S)												
129.8	OUTER DRIVE(N)												
129.9	BOSANQUET (CULVERT)		O							01	14	0295	01
130.6	PORT FRANKS RD - IN NORTHVILLE												
131.1	PORT FRANKS RD												
133.3	REG RD 79, NORTHVILLE RD(S)												

HWY. 21 DIRECTION. N

DISTANCE (km)	IDENTIFICATION	G. NO	C O D E	D I R	R D W Y	HOR CL. (m)	L A N E	VER CL. (m)	POST LOAD (t)	D I S T	C T Y	S I T E	R E V
135.6	NORTHVILLE CRES(N), WALDEN RD(S) IN WALDEN PLACE												
139.2	AUX SABLE RIVER		O							01	14	0003	02
140.6	KNIGHT RD(E)												
141.1	GRAHAM ST(E)												
141.9	FRANCES RD(E)												
143.2	WALKER RD(E) - IN WALKER WOODS												
143.8	JENNA RD(E)												
144.0	PINERY PROV PK ENT												
144.5	REG RD 5 GREENWAY RD (E)												
145.2	COLD STORAGE RD(E)												
146.9	JULIE AVE(W)												
147.3	KLONDYKE RD(E)												
148.0	PARKVIEW CRES(E)												
148.3	PINETREE DR(W)												
148.6	PARKVIEW CRES(E)												
148.8	AUX SABLE RIVER		O	N						01	14	0001	01
148.9	REG RD 81-MAIN ST -IN GRAND BEND (FORMERLY HWY 81) ** MAY CONTAIN RESTRICTIONS ** ** CONTACT THE REGIONAL ** ** MUNICIPALITY OF LAMBTON **												
149.0	***** MUNICIPALITY OF LAMBTON(S) MUNICIPALITY OF HURON(N)												

HWY. 21 DIRECTION. N

DISTANCE (km)	IDENTIFICATION	G. NO	C O D E	D I R	R D W Y	HOR CL. (m)	L A N E	VER CL. (m)	POST LOAD (t)	D I S T	C T Y	S I T E	R E V
149.3	WALKERS DRAIN		O							01	12	0395	
150.6	RATZ DRAIN		O							01	12	0397	
151.3	MAPLE GROVE BR DRAIN		O							01	12	0398	
151.6	TURNBULL DRAIN		O							01	12	0399	
151.8	REG RD 83 THAMES RD(E) WATERWORKS RD(W)												
152.0	ELMWOOD RD(W)												
153.0	TURNBULL CK CULVERT		O							01	12	0400	
154.6	29/30 SIDEROAD, TURNBULL'S RD												
154.8	CULVERT		O							01	12	0401	
155.0	RIDGEWAY RD(W)												
155.9	25/26 SIDEROAD, SCHADEVIEW RD												
156.0	CEDARBANK CK CULVERT		O							01	12	0402	
156.1	CEDARBANK RD(W)												
156.2	CULVERT		O							01	12	0403	
156.3	POPLAR BEACH RD(W)												
156.9	HENRICK RD												
157.0	LAKESHORE DR												
159.0	SARAS RD												
160.3	HEYROCK CK. CULVERT		O							03	12	0295	01
161.1	REG RD 84, ZURICH HENSALL RD(E)- IN ST. JOSEPH												

HWY. 21 DIRECTION. N

DISTANCE (km)	IDENTIFICATION	G. NO	C O D E	D I R E C T I O N	R D W I D T H	HOR CL. (m)	L A N E	VER CL. (m)	POST LOAD (t)	D I S T	C T Y	S I T E	R E V
162.1	TOWNSHIP RD 10-11												
163.2	DANCELAND RD.												
164.8	KIPPEN RD - IN DRYSDALE												
166.0	HURONVIEW RD												
167.4	STAFFA RD												
168.2	HOMESTEAD HEAIGHTS RD												
169.4	CENTENNIAL RD												
171.4	PAVILLION RD												
171.8	BLUE BLUFF RD												
172.6	TOWNSHIP RD 3												
173.2	CRYSTAL SPRINGS RD												
173.8	PAUL BUNYAN RD												
174.5	REG RD 3 MILL RD(E) CAMERON ST(W)												
175.6	ELIZABETH ST												
175.9	EUPHEMIA ST												
176.6	AGNES ST												
176.7	HOWARD ST(E)												
177.0	MAIN ST(W)												
177.4	MILL ST(W)												
177.5	BAYFIELD RIVER		O	N			1			01	12	0188	01

HWY. 21 DIRECTION. N

DISTANCE (km)	IDENTIFICATION	G. NO	C O D E	D I R	R D W Y	HOR CL. (m)	L A N E	VER CL. (m)	POST LOAD (t)	D I S T	C T Y	S I T E	R E V
177.6	JOWETT'S ROVE RD(W) BAYFIELD RIVER RD(E)												
177.7	REG RD 13, BAYFIELD RD												
178.0	TELEPHONE RD(E)												
178.6	TOWER LINE RD												
179.2	IRON SPRINGS RD(W)												
182.7	GULLY BR.		O							03	12	0297	
182.8	REG RD 18 CUT LINE RD												
184.9	KITCHIGAMI RD												
186.9	UNION RD												
194.7	BLACK'S POINT RD												
195.1	BLUEWATER BEACH RD												
196.2	DECHERT ST(W)												
197.8	HWY 8 - IN GODERICH ** MAY CONTAIN RESTRICTIONS ** ** CONTACT THE CITY OF ** ** GODERICH **												
198.6	NORTH HARBOUR RD(W)												
198.8	C.N.R.		O	N S			1 1			03	12	0100	02
198.9	MAITLAND RIVER BR E.C.L.		O							03	12	0102	01
199.2	REG RD 31, SALTFORD RD(E), TIGER DUNLOP RD(W)												

DATE MAY 13, 2014

HWY. 21 DIRECTION. N

DISTANCE (km)	IDENTIFICATION	G. NO	C O D E	D I R E C T I O N	R O A D W I D T H (m)	HOR CL. (m)	L A N E W I D T H (m)	VER CL. (m)	POST LOAD (t)	D I S T A N C E	C R O S S I N G	S I T E	R E V
200.5	C.P.R.	01	U	N			1	4.7		03	12	0101	01
				N			2	4.7					
				S			1	4.7					
201.3	REG RD 37, AIRPORT RD(W)												
203.1	REG RD 25, SUNSET BEACH RD												
203.2	COMBINED CULVERT AND DAM		O							03	12	0331	
203.4	GOLF COURSE RD												
204.6	POINT FARMS PROV PARK ENT												
206.3	BOGIE'S BEACH RD(W) GORE RD(E)												
206.6	BRINDLEY BEACH RD(W)												
206.9	SHEPPARTON LINE RD(E)												
207.4	NILE RD - IN SHEPPARDTON												
207.7	DIVISION LINE RD												
207.9	HAWKINS RD(E)												
208.3	ASHFIELD ST												
208.7	VICTORIA ST(W)												
208.8	NINE MILE R. BR.		O							03	12	0037	
209.5	DRURY LANE(W), NORTH ST(E) - IN PORT ALBERT												
211.6	CULVERT												01
214.8	LUCKNOW RIVER												
216.5	MIDHURON BEACH RD(W)												
217.6	DUNGANNON RD(E)												

HWY. 21 DIRECTION. N

DISTANCE (km)	IDENTIFICATION	G. NO	C O D E	D I R	R D W Y	HOR CL. (m)	L A N E	VER CL. (m)	POST LOAD (t)	D I S T	C T Y	S I T E	R E V
219.3	BIRCH BEACH RD(W)												
220.6	GLEN HILL RD(E)												
221.6	KINGSBRIDGE LINE RD(E) - IN KINGSBRIDGE												
221.8	CULVERT												
222.7	HURON SANDS RD(W)												
223.8	REG RD 20, ELGRAVE RD(E)												
224.9	KINTAIL LINE RD(E) - IN KINTAIL												
225.8	MACKENZIE PARK RD(W)												
226.5	HORIZON VIEW RD(W)												
227.9	BELFAST RD(E)												
228.4	EIGHTEEN MILE LINE(E)												
230.7	ZION RD												
231.5	BOYD CREEK TRIBUTARY CULVERT		O	N			1			03	12	447	01
				S			2						
231.6	LAURIER LINE RD												
231.7	18 MILE RIVER		O							03	12	0002	
232.5	BOYD CREEK CULVERT		O	N			1	5.8		03	12	0448	01
				S			1	5.8					
232.8	AGRICULTURAL DRAIN CULVERT		O	N			1			03	12	449	01
				S			2						
233.3	REG RD 86, AMBERLY RD - IN AMBER Y												



HWY. 21 DIRECTION. N

DISTANCE (km)	IDENTIFICATION	G. NO	C O D E	D I R	R D W Y	HOR CL. (m)	L A N E	VER CL. (m)	POST LOAD (t)	D I S T	C T Y	S I T E	R E V
233.4	***** MUNICIPALITY OF HURON(S) MUNICIPALITY OF BRUCE(N)												
234.6	CLARK RIVER BRIDGE												
235.0	BEAVER CK.		O							05	02	0210	
235.6	CONCESSION RD 2												
237.5	CONCESSION RD 4 IN REID'S CRNRS												
239.5	PINE R. (S. BRANCH)		O							05	02	0211	
239.6	CONCESSION RD 6												
240.4	PINE R. (N. BRANCH)		O							05	02	0212	
241.4	REG RD 6 - IN PINE RIVER												
242.2	ROYAL OAK CK.		O							05	02	0213	
243.5	CONCESSION RD 10 POPLAR BEACH RD												
244.9	CONCESSION RD 12												
246.9	HURON-KINCARDINE TOWNLINE RD												
248.7	PENETANGORE MCLEAN BR.		O							05	02	0162	01
248.9	BRUCE AVE(W)												
249.1	KINCARDINE AVE(W), SOUTH LINE RD(E)												
250.0	PENETANGORE RIVER (S)		O							05	02	0389	01
250.3	RUSSELL ST												
250.8	DURHAM ST												

HWY. 21 DIRECTION. N

DISTANCE (km)	IDENTIFICATION	G. NO	C O D E	D I R	R D W Y	HOR CL. (m)	L A N E	VER CL. (m)	POST LOAD (t)	D I S T	C T Y	S I T E	R E V
251.4	JCT HWY 9, BROADWAY ST - IN KINCARDINE												
251.7	N. PENETANGORE RIVER BR.		O							05	02	0404	01
251.8	SUTTON ST												
252.5	NORTH LINE RD - IN HURON RIDGE												
252.7	CULVERT		O							05	02	0471	
252.9	KINCARDINE AIRPORT ENT												
253.3	CONCESSION RD 5												
255.3	CONCESSION RD 7 - IN ARMOW												
256.0	CULVERT		O							05	02	0472	
258.0	CULVERT		O							05	02	0473	
260.1	CONCESSION RD 9												
261.0	CULVERT		O							05	02	0474	
262.3	CONCESSION RD 11(E)												
262.4	CULVERT		O							05	02	0475	
262.5	RAE ST(E)												
262.7	CULVERT		O							05	02	0476	
263.1	MANSE ST(W)												
263.8	ALBERT ST												
264.6	MILL ST												
265.1	W JCT REG RD 15 - IN TIVERTON												
265.3	WICKHAM ST(E), MCKAY ST(W)												

HWY. 21 DIRECTION. N

DISTANCE (km)	IDENTIFICATION	G. NO	C O D E	D I R E C T I O N	R D W I D T H	HOR CL. (m)	L A N E	VER CL. (m)	POST LOAD (t)	D I S T	C T Y	S I T E	R E V
265.7	JAMES ST(E), JOHN ST(W) - TO INVERHURON												
266.7	E JCT REG RD 15												
268.9	DOUGLAS POINT RD, CONCESSION RD 2												
271.1	REG RD 20(E), CONCESSION RD4(W)												
272.9	CONCESSION RD 6 - IN UNDERWOOD												
274.3	CONCESSION RD 8												
276.9	CONCESSION RD 10												
278.7	CONCESSION RD 12												
280.5	MILL CRK.		O							05	02	0358	01
281.1	REG RD 11 - IN NORTH BRUCE												
283.7	CONCESSION RD 2												
285.2	CONCESSION RD 4												
286.1	REG RD 25(W), CONCESSION RD 6(E) ** MAY CONTAIN RESTRICTIONS ** ** CONTACT THE REGIONAL ** ** MUNICIPALITY OF BRUCE **												
289.4	REG RD 17 - PORT ELGIN ** MAY CONTAIN RESTRICTIONS ** ** CONTACT THE REGIONAL ** ** MUNICIPALITY OF BRUCE **												
290.6	CONCESSION RD 10												
290.9	CARLISLE ST												
291.3	REG RD 3												

HWY. 21 DIRECTION. N

DISTANCE (km)	IDENTIFICATION	G. NO	C O D E	D I R	R D W Y	HOR CL. (m)	L A N E	VER CL. (m)	POST LOAD (t)	D I S T	C T Y	S I T E	R E V
294.2	SOUTH ST. IN SOUTHAMPTON ** MAY CONTAIN RESTRICTIONS ** ** CONTACT THE REGIONAL ** ** MUNICIPALITY OF BRUCE **												
295.0	CRAIG ST												
295.6	KEWAGESHIG ST												
296.6	CHRISTINE ST												
297.0	FRENCH BAY RD(W)												
297.3	CAMERON DR(W)												
297.8	JOSHUA CR RD(W)												
298.0	DENNY DAM RD												
298.3	W JCT INDAIN AGENCY RD												
298.7	E JCT INDAIN AGENCY RD												
308.3	B LINE RD - IN KELLEY'S CORNERS												
308.6	MANDAWOUB RD(N)												
309.1	SCOTCH SETTLEMENT RD(N)												
309.6	TOWNSHIP RD 10(S), MCRAE RD												
310.0	REG RD 15(S), ELSINORE RD(N) - IN ELSINORE												
310.2	CHESLEY LAKE RD(N)												
310.5	REG RD 20(S)												
310.9	REG RD 14(N)												
311.1	SAUBLE RIVER BR		O							05	02	0030	

HWY. 21 DIRECTION. N

DISTANCE (km)	IDENTIFICATION	G. NO	C O D E	D I R	R D W Y	HOR CL. (m)	L A N E	VER CL. (m)	POST LOAD (t)	D I S T	C T Y	S I T E	R E V
311.7	SIDEROAD 25(S)												
312.0	ALLANFORD RD(N)												
312.1	THOMAS ST(S)												
312.3	ANNE MILL ST(S)												
313.2	ELIZABETH ST(N)												
313.7	E JCT REG RD 10												
314.3	SIDEROAD 5(N)												
314.6	W JCT REG RD 10												
314.7	***** MUNICIPALITY OF BRUCE(S) MUNICIPALITY OF GREY(N)												
314.9	REG RD 3, JACKSON RD(N) - IN JACKSON												
318.0	CONCESSION RD 7(S)												
330.7	POTTAWATOMI RIVER, JCT HWY 6(N), REG RD 18(S)-SPRINGMOUNT		O							05	08	0414	
333.1	OWEN SOUND W LIMITS												
333.3	***** MUNICIPALITY OF GREY(S)												
333.4	JCT. HWY. 26/10/6 ** MAY CONTAIN RESTRICTIONS ** ** CONTACT THE REGIONAL ** ** MUNICIPALITY OF GREY **												01

HWY. 22 DIRECTION. W

DISTANCE (km)	IDENTIFICATION	G. NO	C O D E	D I R	R D W Y	HOR CL. (m)	L A N E	VER CL. (m)	POST LOAD (t)	D I S T	C T Y	S I T E	R E V
0.0	JCT. HWY. 4 ** MAY CONTAIN RESTRICTIONS ** ** CONTACT THE COUNTY OF ** ** MIDDLESEX **												
1.9	MEDWAY RIVER ** MAY CONTAIN RESTRICTIONS ** ** CONTACT THE COUNTY OF ** ** MIDDLESEX **		O							02	19	0230	
4.8	RD. ** MAY CONTAIN RESTRICTIONS ** ** CONTACT THE COUNTY OF ** ** MIDDLESEX **												
5.5	C.N.R. ** MAY CONTAIN RESTRICTIONS ** ** CONTACT THE COUNTY OF ** ** MIDDLESEX **												
9.8	MILROSE ** MAY CONTAIN RESTRICTIONS ** ** CONTACT THE COUNTY OF ** ** MIDDLESEX **												
10.1	OXBON CK. ** MAY CONTAIN RESTRICTIONS ** ** CONTACT THE COUNTY OF ** ** MIDDLESEX **		O							02	19	0229	
11.9	LOBO ** MAY CONTAIN RESTRICTIONS ** ** CONTACT THE COUNTY OF ** ** MIDDLESEX **												
19.0	SYDENHAM R. IN POPLAR HILL ** MAY CONTAIN RESTRICTIONS ** ** CONTACT THE COUNTY OF ** ** MIDDLESEX **		O							02	19	0228	

HWY. 22 DIRECTION. W

DISTANCE (km)	IDENTIFICATION	G. NO	C O D E	D I R	R D W Y	HOR CL. (m)	L A N E	VER CL. (m)	POST LOAD (t)	D I S T	C T Y	S I T E	R E V
29.0	JCT. HWY. 81 ** MAY CONTAIN RESTRICTIONS ** ** CONTACT THE COUNTY OF ** ** MIDDLESEX **												
35.4	ADELAIDE CK. (C.S.P.A.) ** MAY CONTAIN RESTRICTIONS ** ** CONTACT THE COUNTY OF ** ** MIDDLESEX **		O							02	19	0191	
46.3	JCT. HWY. 7 ** MAY CONTAIN RESTRICTIONS ** ** CONTACT THE COUNTY OF ** ** MIDDLESEX **												

HWY. 23 DIRECTION. S

DISTANCE (km)	IDENTIFICATION	G. NO	C O D E	D I R	R D W Y	HOR CL. (m)	L A N E	VER CL. (m)	POST LOAD (t)	D I S T	C T Y	S I T E	R E V
0.0	JCT HWY 9(W), REG RD 109(E), HWY 89(N) IN HARRISTON ** MAY CONTAIN RESTRICTIONS ** ** CONTACT THE REGIONAL ** ** MUNICIPALITY OF PERTH **												
0.1	***** MUNICIPALITY OF PERTH(S)												
0.8	DREDGE CK BR		O							03	35	0045	
8.9	REG RD 87, HARRISTON RD												
9.0	DRAIN #6		O							03	35	0506	
9.3	7TH LINE RD												
9.9	DRAIN #3		O							03	35	0505	
10.3	W:1KEN DRAIN		O							03	35	0504	
11.4	5TH LINE RD												
12.2	MAITLAND R. TRIBUTARY		O							03	25	0015	
12.3	3RD LINE RD												
12.5	MINTO DRAIN		O							03	35	0503	
12.6	LINE RD 178(W), REG RD 123/93 IN PALMERSTON												
13.0	LINE RD 90 - IN DRYDEN												
13.2	LITTLE MAITLAND R TRIBUTARY BR		O							03	25	0015	
15.1	LINE RD 89												
16.7	REG RD 88												
16.8	ELM LANE RD(E)												



HWY. 23 DIRECTION. S

DISTANCE (km)	IDENTIFICATION	G. NO	C O D E	D I R	R D W Y	HOR CL. (m)	L A N E	VER CL. (m)	POST LOAD (t)	D I S T	C T Y	S I T E	R E V
17.3	MAPLE LANE RD(E)												
17.8	LINE RD 87												
19.5	MAITLAND R CULVERT - LISTOWEL N LIMITS		O							03	25	0292	
19.7	LINE RD 86, MAIN ST ** MAY CONTAIN RESTRICTIONS ** ** CONTACT THE REGIONAL ** ** MUNICIPALITY OF PERTH **												
20.0	LISTOWEL W LIMITS ** MAY CONTAIN RESTRICTIONS ** ** CONTACT THE REGIONAL ** ** MUNICIPALITY OF PERTH **												
20.3	W JCT LINE RD 86												
20.9	KINCAID ST(E)												
21.6	RIVERVIEW DR(E)												
22.7	MAITLAND R. BRIDGE #3		O							03	25	0036	
23.6	LINE RD 84												
24.1	LINE RD 81												
27.4	MAITLAND RIVER #2		O							03	25	0037	
31.9	LINE RD 78												
32.9	LINE RD 77												
33.1	MONUMENT RD												
33.8	WILLIAM ST(W)												
34.3	DAVID ST(W) - IN ATWOOD												
34.7	JAMES ST(W)												

DATE MAY 13, 2014

HWY. 23 DIRECTION. S

DISTANCE (km)	IDENTIFICATION	G. NO	C O D E	D I R	R D W Y	HOR CL. (m)	L A N E	VER CL. (m)	POST LOAD (t)	D I S T	C T Y	S I T E	R E V
35.1	BLAIR ST(E), JOHN ST(W)												
35.4	AUTHUR ST(W)												
35.9	ELMA CENTRE ST(E)												
36.4	FISHER AVE(W)												
36.9	LINE RD 72 - IN NEWRY												
37.3	LINE RD 69												
39.1	MAITLAND R BRIDGE #1 (BOYLE DRAIN)		O							03	25	0072	
40.6	LINE RD 66												
40.9	LINE RD 60												
41.3	LINE RD 57 - IN WEST MONKTON												
41.4	MARKET ST(E)												
41.5	MILL ST(W)												
41.6	ERSKINE ST(E), FISHLEIGH ST(W)												
41.9	SMITH ST(E)												
42.0	E JCT LINE RD 55 - IN MONKTON												
42.2	SELBY AVE(W)												
42.3	NELSON ST(W)												
42.9	SCHADE ST(E)												
43.4	W JCT LINE RD 55												
44.8	LINE RD 53												
45.7	LINE RD 49 - IN KENNICOTT												

HWY. 23 DIRECTION. S

DISTANCE (km)	IDENTIFICATION	G. NO	C O D E	D I R	R D W Y	HOR CL. (m)	L A N E	VER CL. (m)	POST LOAD (t)	D I S T	C T Y	S I T E	R E V
47.8	LINE RD 46												
49.9	LINE RD 44 - IN BORNHOLM												
51.0	LINE RD 42 - IN WILLOW GROVE												
54.5	THAMES RIVER		O			7.3				03	25	0128	01
55.6	LINE RD 39												
56.1	ROLPH DRAIN CULVERT		O							03	25	0269	
57.9	LINE RD 36												
58.1	E JCT HWY 8 - ONTARIO RD ** MAY CONTAIN RESTRICTIONS ** ** CONTACT THE REGIONAL ** ** MUNICIPALITY OF PERTH **												
59.1	W JCT HWY 8 HURON RD IN MITCHELL ** MAY CONTAIN RESTRICTIONS ** ** CONTACT THE REGIONAL ** ** MUNICIPALITY OF PERTH **												
60.1	LINE RD 32												
60.4	REG RD 28(W) REG RD 163(E) IN BRANDY POINT												
61.2	CTY RD 163(N)												
65.8	LINE RD 26 - IN MUNRO												
67.8	LINE RD 24(E), REG RD 83(W)												
70.2	LINE RD 20 - IN RUSSELDALE												
71.8	FISH CK #1		O							03	25	0185	
72.0	LINE RD 16 - IN MOUNT PLEASANT												

HWY. 23 DIRECTION. S

DISTANCE (km)	IDENTIFICATION	G. NO	C O D E	D I R	R D W Y	HOR CL. (m)	L A N E	VER CL. (m)	POST LOAD (t)	D I S T	C T Y	S I T E	R E V
74.3	BOUNDARY LINE RD(W), LINE RD 12(E)												
75.0	LINE RD 10(E), UNION LINE RD(W)												
76.3	FISH CK. #2		O							03	25	0224	
78.1	FISH CK. #3		O							03	25	0225	
78.2	REG RD 8(E), REG RD 6(W) - IN KIRKTON												
78.7	PAISLEY ST(E)												
78.8	MARY ST (E)												
79.0	FISH CK. #4		O							03	25	0226	01
80.2	REG RD 6(E), WOODHAM RD(W) IN WOODHAM												
82.3	LINE RD 4(E), SUNSHINE LINE RD(W)												
84.4	LINE RD 2(E), SQUIRES RD(W)												
84.5	*==*==*==*==*==*==*==*==*==* MUNICIPALITY OF MIDDLESEX(S) MUNICIPALITY OF PERTH(N)												
85.7	REG RD 11- HESN LINE RD												
86.6	WHALEN LINE RD												
88.0	MOORESVILLE DRIVE												
90.1	BREEN DRIVE												
92.2	REG RD 47 FALLON DRIVE												
94.1	OBSERVATORY DRIVE												
95.8	MEDWAY CK.		O							02	19	0070	01

HWY. 23 DIRECTION. S

DISTANCE (km)	IDENTIFICATION	G. NO	C O D E	D I R	R D W Y	HOR CL. (m)	L A N E	VER CL. (m)	POST LOAD (t)	D I S T	C T Y	S I T E	R E V
96.6	JCT. HWY. 7												
96.7	***** MUNICIPALITY OF MIDDLESEX(N)												

HWY. 24 DIRECTION. N

DISTANCE (km)	IDENTIFICATION	G. NO	C O D E	D I R	R D W Y	HOR CL. (m)	L A N E	VER CL. (m)	POST LOAD (t)	D I S T	C T Y	S I T E	R E V
0.0	JCT REG RD 59 ** MAY CONTAIN RESTRICTIONS ** ** CONTACT THE MUNICIPALITY ** ** OF HALDIMAND-NORFOLK **												
6.3	DEDRICH CK. ** CONTAINS RESTRICTIONS ** ** CONTACT THE MUNICIPALITY ** ** OF HALDIMAN-NORFOLK **		O							02	20	0139	
13.7	REG RD 10 ** MAY CONTAIN RESTRICTIONS ** ** CONTACT THE MUNICIPALITY ** ** OF HALDIMAND-NORFOLK **												
22.1	YOUNG'S CK. ** MAY CONTAIN RESTRICTIONS ** ** CONTACT THE MUNICIPALITY ** ** OF HALDIMAND-NORFOLK **		O							02	20	0144	
25.8	JCT. HWY. 6 ** MAY CONTAIN RESTRICTIONS ** ** CONTACT THE MUNICIPALITY ** ** OF HALDIMAND-NORFOLK **												
29.6	SIMCOE S. LMTS. ** MAY CONTAIN RESTRICTIONS ** ** CONTACT THE MUNICIPALITY ** ** OF HALDIMAND-NORFOLK **												
31.2	CULLIMORE LANE ** MAY CONTAIN RESTRICTIONS ** CONTACT THE REG. MUNICIPALITY ** OF HALDIMAND NORFOLK **												
32.5	REG RD 3, ST. JOHNS RD ** MAY CONTAIN RESTRICTIONS ** CONTACT THE REG. MUNICIPALITY ** OF HALDIMAND NORFOLK **		O							02	20	0069	

HWY. 24 DIRECTION. N

DISTANCE (km)	IDENTIFICATION	G. NO	C O D E	D I R	R D W Y	HOR CL. (m)	L A N E	VER CL. (m)	POST LOAD (t)	D I S T	C T Y	S I T E	R E V
32.8	REG RD 1 ** MAY CONTAIN RESTRICTIONS ** CONTACT THE REG. MUNICIPALITY ** OF HALDIMAND NORFOLK **		O							02	20	0068	
33.2	REG RD 3, QUEENSWAY ** MAY CONTAIN RESTRICTIONS ** CONTACT THE REG. MUNICIPALITY ** OF HALDIMAND NORFOLK **												
33.5	REG RD 40 ** MAY CONTAIN RESTRICTIONS ** CONTACT THE REG. MUNICIPALITY ** OF HALDIMAND NORFOLK **		O							02	20	0067	
33.6	***** MUN. OF HALDIMAND NORFOLK(N)												
35.7	CONCESSION RD 13, NANTICOKE-TYRRELL RD												
36.0	CONCRETE ARCH CULVERT												
36.2	WOODLAND DR												
37.6	HARMONY RD												
38.2	REG RD 24												
39.1	TOWNSHIP RD 11-12												
41.8	TOWNSHIP RD 10-11, LYNVILLE RD												
41.9	ROCKFORD RD												
42.0	TOWNSHIP RD 9-10												
42.1	NINE-TEN BRD												
42.2	TOWNSHIP RD 8-9												
42.3	S JCT TOWNSHIP RD 9												

HWY. 24 DIRECTION. N

DISTANCE (km)	IDENTIFICATION	G. NO	C O D E	D I R E C T I O N	R D W I D T H (m)	HOR CL. (m)	L A N E	VER CL. (m)	POST LOAD (t)	D I S T	C T Y	S I T E	R E V
42.4	C.N.R. (3 TRACKS) **MAY CONTAIN RESTRICTIONS** **CONTACT TOWN OF SIMCOE**			U N S S			1 2 1 2	4.8 4.7 4.5 4.6		02	20	0147	02
42.9	N JCT TOWNSHIP RD 9, SEVEN-EIGHT RDE												
50.6	CONCESSION RD 7 - IN ROUNDS PLAINS												
51.4	SIX-SEVEN RD												
52.6	CONCESSION RD 6												
53.7	FIVE-SIX RD												
54.6	CONCESSION RD 5												
55.9	FOUR-FIVE RD												
57.1	S JCT TOWNSHIP RD 19												
57.2	N JCT REG RD 19												
57.4	CONCESSION RD 3												
57.5	TWO-THREE RD												
57.6	CONCESSION RD 2												
57.7	ONE-TWO RD												
57.8	*==*==*==*==*==*==*==*==*==* MUN. OF HALDIMAND NORFOLK(S) MUNICIPALITY OF BRANT(N)												
57.9	TOWNSEND-OAKLAND TWP BDY RD												
58.0	S JCT REG RD 4, MIDDLETON RD(W)												



HWY. 24 DIRECTION. N

DISTANCE (km)	IDENTIFICATION	G. NO	C O D E	D I R E C T I O N	R D W I D T H (m)	HOR CL. (m)	L A N E	VER CL. (m)	POST LOAD (t)	D I S T	C T Y	S I T E	R E V
59.1	N JCT REG RD 4, EAST OAKLAND RD - TO SCOTLAND												
59.3	TOWNSHIP RD 2-3												
59.5	TOWNSHIP RD 3-4												
61.3	MAPLE AVE(W)												
63.4	REG RD 12, MILLER'S LANE(E), SHEPPARD'S LANE(W)												
63.6	C.N.R.												
64.0	JCT REG RD 53, COLBORNE ST WEST												
68.0	KIRBY CK. CULVERT **MAY CONTAIN RESTRICTIONS** **CONTACT CITY OF BRANTFORD**			O						04	01	0092	02
71.1	CONCESSION RD 3-4, ROBINSON RD **MAY CONTAIN RESTRICTIONS** **CONTACT CITY OF BRANTFORD**			O						04	01	0094	02
71.2	WHITEMAN CK BRIDGE			O						04	01	0085	
72.9	C.N.R. **MAY CONTAIN RESTRICTIONS** **CONTACT CITY OF BRANTFORD**			U N S S				1 4.8 2 4.8 1 4.9 2 4.8		04	01	0028	03
74.2	BETHEL RD												
75.2	W JCT HWY 403												
75.6	GRAND RIVER												
75.8	LE & NR SUBWAY												
76.3	REG RD 202, PARIS RD - BRANTFORD W LIMITS												

HWY. 24 DIRECTION. N

DISTANCE (km)	IDENTIFICATION	G. NO	C O D E	D I R	R D W Y	HOR CL. (m)	L A N E	VER CL. (m)	POST LOAD (t)	D I S T	C T Y	S I T E	R E V
77.0	REG RD 27, OAK PARK RD												
77.2	CNR SUBWAY												
77.9	EWING DR U'PASS												
78.0	TOLL GATE U'PASS												
78.1	E JCT HWY 403												
78.4	KING GEORGE RD U'PASS ** MAY CONTAIN RESTRICTIONS ** CONTACT THE REG. MUNICIPALITY ** OF BRANT **												
78.5	FORSYTHE AVE ** MAY CONTAIN RESTRICTIONS ** CONTACT THE REG. MUNICIPALITY ** OF BRANT **												
78.6	CONSOL RD(E) ** MAY CONTAIN RESTRICTIONS ** CONTACT THE REG. MUNICIPALITY ** OF BRANT **												
78.8	KENT RD(W) ** MAY CONTAIN RESTRICTIONS ** CONTACT THE REG. MUNICIPALITY ** OF BRANT **												
78.9	VARADI AVE(E) ** MAY CONTAIN RESTRICTIONS ** CONTACT THE REG. MUNICIPALITY ** OF BRANT **												
79.0	SUMMERHAYES CRES(W) ** MAY CONTAIN RESTRICTIONS ** CONTACT THE REG. MUNICIPALITY ** OF BRANT **												
79.3	REG RD 23, POWER LINE RD												

DATE MAY 13, 2014

HWY. 24 DIRECTION. N

DISTANCE (km)	IDENTIFICATION	G. NO	C O D E	D I R	R D W Y	HOR CL. (m)	L A N E	VER CL. (m)	POST LOAD (t)	D I S T	C T Y	S I T E	R E V
79.4	BRANTFORD N LIMITS												
79.8	S JCT REG RD 5/99, GOVERNORS RD - IN OSBORNE CORNERS												
81.0	GERMAN SCHOOL RD												
81.6	S JCT MEADWOOD DR(W)												
82.3	N JCT MEADOWOOD DR(W)												
83.4	N JCT REG RD 5/35, BLUE LAKE RD - IN HOWELL'S CORNERS												
85.2	SENIC DR(W), MOWELL RD(E)												
86.1	MCLEAN SCHOOL RD(S), CONCESSION RD 5												
88.6	S JCT GLEN MORRIS RD(S), CONCESSION RD 6												
91.1	REG RD 144(W), REG RD 44, LOCKIE RD - IN LOCKIE												
91.2	***** MUNICIPALITY OF BRANT(S) MUN. OF WATERLOO(N)												
92.8	N JCT GLEN MORRIS RD, REG RD 45(W)												
93.0	MAPLE MANOR RD(E)												
93.8	FOOTBRIDGE RD(W)												
94.7	WAYNCO RD(E)												
95.8	GALT-CAMBRIDGE S. LMITS.												
96.9	REG RD 24, REG RD 43, MYERS RD												

HWY. 24 DIRECTION. N

DISTANCE (km)	IDENTIFICATION	G. NO	C O D E	D I R	R D W Y	HOR CL. (m)	L A N E	VER CL. (m)	POST LOAD (t)	D I S T	C T Y	S I T E	R E V
97.0	***** MUNICIPALITY OF WATERLOO(S)												
97.2	REG RD 39, PINEBUSH RD ** MAY CONTAIN RESTRICTIONS ** ** CONTACT THE MUNICIPALITY ** ** OF WATERLOO **												
97.7	JCT. HWY. 24A ** MAY CONTAIN RESTRICTIONS ** ** CONTACT THE MUNICIPALITY ** ** OF WATERLOO **												
98.5	C.P.R. ** CONTAINS RESTRICTIONS ** ** CONTACT THE MUNICIPALITY ** ** OF WATERLOO **			U N S			1 1			03	33	0246	01
104.0	JCT. HWY. 401	14	O							03	33	0150	
106.5	BEAVERDALE RD(W), QUEEN ST(E) ** MAY CONTAIN RESTRICTIONS ** ** CONTACT THE MUNICIPALITY ** ** OF WATERLOO **												
106.7	SPEED RIVER ** MAY CONTAIN RESTRICTIONS ** ** CONTACT THE MUNICIPALITY ** ** OF WATERLOO **			O						03	33	0155	
106.9	FISHER MILLS RD, MAPLE GROVE RD ** MAY CONTAIN RESTRICTIONS ** ** CONTACT THE MUNICIPALITY ** ** OF WATERLOO **												
108.0	REG RD 31 ** MAY CONTAIN RESTRICTIONS ** ** CONTACT THE MUNICIPALITY ** ** OF WATERLOO **												

HWY. 24 DIRECTION. N

DISTANCE (km)	IDENTIFICATION	G. NO	C O D E	D I R	R D W Y	HOR CL. (m)	L A N E	VER CL. (m)	POST LOAD (t)	D I S T	C T Y	S I T E	R E V
113.3	REG RD 32, PUSLINCH LAKE RD ** MAY CONTAIN RESTRICTIONS ** ** CONTACT THE MUNICIPALITY ** ** OF WELLINGTON **												
117.5	GUELPH S. LMTS. ** MAY CONTAIN RESTRICTIONS ** ** CONTACT THE MUNICIPALITY ** ** OF WELLINGTON **												
118.9	W JCT HWY 7/6, HANLAN EXPWY ** MAY CONTAIN RESTRICTIONS ** ** CONTACT THE MUNICIPALITY ** ** OF WELLINGTON **												
121.0	SILVERCREEK PKWY ** MAY CONTAIN RESTRICTIONS ** ** CONTACT THE MUNICIPALITY ** ** OF WELLINGTON **												
121.3	E JCT HWY 7, YORK RD ** MAY CONTAIN RESTRICTIONS ** ** CONTACT THE MUNICIPALITY ** ** OF WELLINGTON **												
122.3	REG RD 38, VICTORIA RD ** MAY CONTAIN RESTRICTIONS ** ** CONTACT THE MUNICIPALITY ** ** OF WELLINGTON **		U	N	S		1 1			03	35	0328	
123.0	REG RD 40, SPEEDVALE AVE ** MAY CONTAIN RESTRICTIONS ** ** CONTACT THE MUNICIPALITY ** ** OF WELLINGTON **												
123.1	SPEED RIVER ** MAY CONTAIN RESTRICTIONS ** ** CONTACT THE MUNICIPALITY ** ** OF WELLINGTON **		O							03	35	0329	

HWY. 24 DIRECTION. N

DISTANCE (km)	IDENTIFICATION	G. NO	C O D E	D I R	R D W Y	HOR CL. (m)	L A N E	VER CL. (m)	POST LOAD (t)	D I S T	C T Y	S I T E	R E V
125.5	GUELPH N. LMTS. ** MAY CONTAIN RESTRICTIONS ** ** CONTACT THE MUNICIPALITY ** ** OF WELLINGTON **												
129.9	REG RD 29 - IN ERAMOSA ** MAY CONTAIN RESTRICTIONS ** ** CONTACT THE MUNICIPALITY ** ** OF WELLINGTON **												
136.8	REG RD 49 ** MAY CONTAIN RESTRICTIONS ** ** CONTACT THE MUNICIPALITY ** ** OF WELLINGTON **												
140.7	JCT. HWY. 25 IN OSPRINGE ** MAY CONTAIN RESTRICTIONS ** ** CONTACT THE MUNICIPALITY ** ** OF WELLINGTON **												
144.0	ERAMOSA RIVER ** MAY CONTAIN RESTRICTIONS ** ** CONTACT THE MUNICIPALITY ** ** OF WELLINGTON **		O							03	35	0302	
147.3	REG RD 52 ** MAY CONTAIN RESTRICTIONS ** ** CONTACT THE MUNICIPALITY ** ** OF WELLINGTON **												
153.7	C.P.R. IN ERIN ** MAY CONTAIN RESTRICTIONS ** ** CONTACT THE MUNICIPALITY ** ** OF WELLINGTON **												
154.2	W. CREDIT RIVER ** MAY CONTAIN RESTRICTIONS ** ** CONTACT THE MUNICIPALITY ** ** OF WELLINGTON **		O							03	35	0403	

HWY. 24 DIRECTION. N

DISTANCE (km)	IDENTIFICATION	G. NO	C O D E	D I R	R D W Y	HOR CL. (m)	L A N E	VER CL. (m)	POST LOAD (t)	D I S T	C T Y	S I T E	R E V
157.6	REG RD 19, 6TH LINE RD ** MAY CONTAIN RESTRICTIONS ** ** CONTACT THE REGIONAL ** ** MUNICIPALITY OF PEEL **												
161.5	REG RD 136 ** MAY CONTAIN RESTRICTIONS ** ** CONTACT THE REGIONAL ** ** MUNICIPALITY OF PEEL **												
162.4	CREDIT RIVER ** MAY CONTAIN RESTRICTIONS ** ** CONTACT THE REGIONAL ** ** MUNICIPALITY OF PEEL **		O							06	24	0024	
165.9	JCT. HWY. 10 IN CALEDON ** MAY CONTAIN RESTRICTIONS ** ** CONTACT THE REGIONAL ** ** MUNICIPALITY OF PEEL **												
172.8	CREDIT R. (BRANCH)		O							06	24	0010	
175.7	CREDIT R. (BRANCH)		O							06	24	0009	
176.0	JCT. HWY. 9 ** MAY CONTAIN RESTRICTIONS ** ** CONTACT THE MUNICIPALITY ** ** OF PEEL **												
178.5	CREDIT R. CULVERT		O							03	04	0143	02
191.7	NOTTAWASAGA RIVER		O							03	04	0054	
197.1	JCT. HWY. 89 IN PRIMROSE ** MAY CONTAIN RESTRICTIONS ** ** CONTACT THE MUNICIPALITY ** ** OF DUFFERIN **												
201.3	W JCT HWY 10/89 ** MAY CONTAIN RESTRICTIONS ** ** CONTACT THE MUNICIPALITY ** ** OF DUFFERIN **												

HWY. 24 DIRECTION. N

DISTANCE (km)	IDENTIFICATION	G. NO	C O D E	D I R	R D W Y	HOR CL. (m)	L A N E	VER CL. (m)	POST LOAD (t)	D I S T	C T Y	S I T E	R E V
203.0	REG RD 17 ** MAY CONTAIN RESTRICTIONS ** *CONTACT THE COUNTY OF DUFFERIN												
203.6	BOYNE RIVER ** MAY CONTAIN RESTRICTIONS ** *CONTACT THE COUNTY OF DUFFERIN		O							05	04	0116	01
211.0	REG RD 14 ** MAY CONTAIN RESTRICTIONS ** *CONTACT THE COUNTY OF DUFFERIN												
218.2	REG RD 21 ** MAY CONTAIN RESTRICTIONS ** *CONTACT THE COUNTY OF DUFFERIN												
224.3	REG RD 9 ** MAY CONTAIN RESTRICTIONS ** *CONTACT THE COUNTY OF DUFFERIN												
232.4	JCT. HWY. 4 ** MAY CONTAIN RESTRICTIONS ** * CONTACT THE COUNTY OF SIMCOE												
233.2	MAD R. IN SINGHAMTON ** MAY CONTAIN RESTRICTIONS ** * CONTACT THE COUNTY OF SIMCOE		O							05	30	0145	
242.0	BATTEAU RIVER ** MAY CONTAIN RESTRICTIONS ** * CONTACT THE COUNTY OF SIMCOE		O							05	30	0146	01
242.8	JCT REG RD 91 - IN DUNTROON ** MAY CONTAIN RESTRICTIONS ** * CONTACT THE COUNTY OF SIMCOE												
250.4	PRETTY R. IN NOTTAWA ** MAY CONTAIN RESTRICTIONS ** * CONTACT THE COUNTY OF SIMCOE		O							05	30	0096	



HWY. 24 DIRECTION. N

DISTANCE (km)	IDENTIFICATION	G. NO	C O D E	D I R	R D W Y	HOR CL. (m)	L A N E	VER CL. (m)	POST LOAD (t)	D I S T	C T Y	S I T E	R E V
254.9	JCT. HWY. 26 IN COLLINGWOOD ** MAY CONTAIN RESTRICTIONS ** * CONTACT THE COUNTY OF SIMCOE												

HWY. 26 DIRECTION. N

DISTANCE (km)	IDENTIFICATION	G. NO	C O D E	D I R	R D W Y	HOR CL. (m)	L A N E	VER CL. (m)	POST LOAD (t)	D I S T	C T Y	S I T E	R E V
0.0	HWY 11 AND REG RD 27, DUNLOP ST ** MAY CONTAIN RESTRICTIONS ** ** CONTACT THE REGIONAL ** ** MUNICIPALITY OF SIMCOE **												
1.6	JCT. HWY. 400	14	O							05	30	0172	
1.7	***** MUNICIPALITY OF SIMCOE(N)												
2.3	BARRIE N. LMTS.												
2.5	CARSON RD												
4.1	GLEN ECHO DR(E), CURRIE RD(W)												
5.3	REG RD 43, SNOW VALLEY RD(W), FINLEY MILL RD(E)												
6.2	SANT RD(N)												
7.4	REG RD 27(N), SPENCE RD(S)												
8.1	ANNE ST NORTH(S)												
8.5	C.P.R.												
8.7	SPRINGWATER PROV PK(S), NURSERY RD(N)- IN MIDHURST STN												
9.1	WILSON DR												
11.9	GOLF COURSE RD												
12.2	WILLOW CK.		O							05	30	0118	
12.4	MAYER SIDEROAD(S)												
13.6	VESPRA VALLEY RD												
14.3	HENDRIE RD(N)												

HWY. 26 DIRECTION. N

DISTANCE (km)	IDENTIFICATION	G. NO	C O D E	D I R	R D W Y	HOR CL. (m)	L A N E	VER CL. (m)	POST LOAD (t)	D I S T	C T Y	S I T E	R E V
15.8	CON. RD. 28 IN MINESING												
17.9	MARL CK.		O							05	30	0117	
18.3	REG RD 22, HORSESHOE VALLEY RD												
18.9	FRALICK RD(S)												
20.1	GLENGARRY LANDING RD SOUTH												
21.3	GLENGARRY LANDING RD NORTH												
22.2	NOTTAWASAGA RIVER		O							05	30	0116	02
22.4	MCNABB RD(S)												
22.8	CULHAM RD(N)												
23.1	RICHARDSON RD(S)												
25.3	STRONGVILLE RD(S) - IN SPRINGWAT R												
26.9	RAINBOW VALLEY RD W(N)												
28.1	SIDEROAD 15-16												
29.9	SIDEROAD 12-13												
32.0	KLONDIKE PARK RD(N)												
33.3	REG RD 10 - IN SUNNIDALE												
35.6	SIDEROAD 3-4												
37.6	CENTRE LINE RD(S) - IN STAYNER E LIMITS												
38.5	REG. RD. 7												
39.0	PHILIP ST												

HWY. 26 DIRECTION. N

DISTANCE (km)	IDENTIFICATION	G. NO	C O D E	D I R	R D W Y	HOR CL. (m)	L A N E	VER CL. (m)	POST LOAD (t)	D I S T	C T Y	S I T E	R E V
39.8	REG. RD. 91 (FORMERLY HWY. 91) ** MAY CONTAIN RESTRICTIONS ** ** CONTACT THE REGIONAL ** ** MUNICIPALITY OF SIMCOE **												
40.5	LAMONT CRK. (CULVERT)		O							05	30	0425	01
40.6	C.N.R.												
40.7	LOCKE AVE(E)												
40.9	WYANT DR												
41.3	TOWNSHIP RD 27-28												
41.6	TOWNSHIP RD 30-31												
41.9	BAY SAND DR(E)												
42.3	REG RD 92, MOSLEY ST(E) - TO WASAGA BEACH												
42.5	CEDAR GROVE PKWY(E)												
42.7	72ND ST NORTH(E)												
42.9	THEATRE RD - IN BOWERS BEACH												
43.1	73RD ST SOUTH(W)												
43.3	73RD ST NORTH(E)												
43.5	74TH ST SOUTH(W)												
43.6	75TH ST SOUTH(W)												
43.7	ROBERT ST(W)												
43.9	LAKESHORE RD(E)												
44.0	MARILYN AVE												

HWY. 26 DIRECTION. N

DISTANCE (km)	IDENTIFICATION	G. NO	C O D E	D I R	R D W Y	HOR CL. (m)	L A N E	VER CL. (m)	POST LOAD (t)	D I S T	C T Y	S I T E	R E V
44.1	GEORGE AVE W												
44.2	CONSTANCE BLVD(W)												
44.3	BAYVIEW AVE(E)												
44.4	NOTTAWA RD(E)												
44.5	FAIRGROUNDS RD(W) D(E)											MIDDLEBROOKE	
44.7	TOWNSHIP LINE RD 4(N)												
44.8	STALKER ST(E)												
44.9	SANDELL ST(E)												
45.0	KOHL ST(E)												
45.1	BRAESIDE ST												
45.2	DOWNER ST(E)												
45.3	BELCHER ST(E)												
45.4	BROADVIEW ST(W)												
45.5	EDGAR RD												
45.6	YORK ST(E), GLENLAKE BLVD(W)												
45.7	DEL PARR AVE(W), SELKIRK RD(E)												
46.0	THERESEA ST(E)												
47.4	D LANE(E), SYLVIAN RD(W)												
48.0	C LANE(E)												
49.2	MACALLISTER ST(W)												
49.3	A LANE(E)												

HWY. 26 DIRECTION. N

DISTANCE (km)	IDENTIFICATION	G. NO	C O D E	D I R	R D W Y	HOR CL. (m)	L A N E	VER CL. (m)	POST LOAD (t)	D I S T	C T Y	S I T E	R E V
49.4	ARTHUR ST(E)												
49.6	MCPLERSONS LANE(E)												
50.0	BELLHOLME LANE												
50.1	KING ST(E)												
50.2	COOK ST(E)												
50.3	WELLINGTON ST(E)												
50.5	BATEAUX RIVER		O							05	30	0100	01
50.6	POPLAR SIDEROAD(W)												
51.3	LAKEVIEW AVE												
51.5	HURONIA PATHWAY, TWP RD 6-7 - IN COLLINGWOOD ** MAY CONTAIN RESTRICTIONS ** ** CONTACT THE REGIONAL ** ** MUNICIPALITY OF SIMCOE **												
53.4	REG RD 124, HURONTARIO ST ** MAY CONTAIN RESTRICTIONS ** ** CONTACT THE REGIONAL ** ** MUNICIPALITY OF SIMCOE **												
55.5	SILVERCREEK DR(W) ** MAY CONTAIN RESTRICTIONS ** ** CONTACT THE REGIONAL ** ** MUNICIPALITY OF SIMCOE **												
57.5	LONG POINT RD(N), OSLER BLUFF RD ,REG RD 21(S)												
57.6	***** MUNICIPALITY OF SIMCOE(S) MUNICIPALITY OF GREY(N)												

HWY. 26 DIRECTION. N

DISTANCE (km)	IDENTIFICATION	G. NO	C O D E	D I R	R D W Y	HOR CL. (m)	L A N E	VER CL. (m)	POST LOAD (t)	D I S T	C T Y	S I T E	R E V
62.9	COLLINGWOOD W LIMITS, BLUE MOUNTAIN E LIMITS												
63.0	TIMMINS ST(S)												
63.1	BROPHYS LANE(N)												
63.5	HOPE ST(S)												
63.8	BLUE MOUNTAIN DRONABEE-DOURO TWP BDY RD												
64.8	TIMMONS RD(S)												
65.0	E JCT FRASER CR(S)												
65.2	W JCT FRASER CR, LAKESHORE RD(S)												
66.1	REG RD 19, BLUE MOUNTAIN RD(S) - IN CRAIGLEITH												
67.4	ARROWHEAD RD(S)												
67.9	CRAIGLEITH PROV PK ENT(N)												
68.7	HIDDEN LAKE RD(S)												
69.0	WARDS RD												
69.8	PEAKS RD(S)												
71.0	CAMPERDOWN RD - IN CAMPERDOWN												
71.8	HOOVER LANE RD(N)												
72.1	REG RD 40(S), E JCT LAKEWOOD DR(N)												
74.0	WOODLAND PARK RD(S), W JCT LAKEWOOD DR(N)												
74.4	INDIAN CK.		O							05	08	0072	

HWY. 26 DIRECTION. N

DISTANCE (km)	IDENTIFICATION	G. NO	C O D E	D I R	R D W Y	HOR CL. (m)	L A N E	VER CL. (m)	POST LOAD (t)	D I S T	C T Y	S I T E	R E V
75.3	LAKESHORE DR(N)												
77.1	BEAVER RIVER ** MAY CONTAIN RESTRICTIONS ** ** CONTACT THE MUNICIPALITY ** ** OF GREY **		O							05	08	0071	
77.3	GREY RD. 2 ** MAY CONTAIN RESTRICTIONS ** ** CONTACT THE MUNICIPALITY ** ** OF GREY **												
78.7	TOWN OF THORNBURY ** MAY CONTAIN RESTRICTIONS ** ** CONTACT THE REGIONAL ** ** MUNICIPALITY OF GREY **												
78.8	RUSSELL ST ** MAY CONTAIN RESTRICTIONS ** ** CONTACT THE REGIONAL ** ** MUNICIPALITY OF GREY **												
78.9	PEEL ST ** MAY CONTAIN RESTRICTIONS ** ** CONTACT THE REGIONAL ** ** MUNICIPALITY OF GREY **												
79.9	REG RD 113(S), 10TH LINE RD(N)												
81.2	LORA BAY DR(N)												
81.3	KENWOOD DR(N), 11TH LINE RD(S)												
81.4	THE BLUE MOUNTAINS-MEAFORD TOWNLINE RD(S)												
82.6	CHRISTIE BEACH RD(N)												
83.9	3RD LINE RD(S)												
84.0	MEAFORD CREEK		O							05	08	0469	



HWY. 26 DIRECTION. N

DISTANCE (km)	IDENTIFICATION	G. NO	C O D E	D I R	R D W Y	HOR CL. (m)	L A N E	VER CL. (m)	POST LOAD (t)	D I S T	C T Y	S I T E	R E V
85.2	E JCT SWARTMORE DR(N)												
86.1	13TH SIDEROAD(S), W JCT SWARTMORE DR(N)												
86.2	CULVERT		O							05	08	0468	
88.7	MEAFORD E. LMTS. ** MAY CONTAIN RESTRICTIONS ** ** MAY CONTAIN RESTRICTIONS ** ** CONTACT THE REGIONAL ** ** MUNICIPALITY OF GREY **												01
90.0	REG. RD. 7												
92.2	MEAFORD W. LMTS.												
92.3	RIDGE RD(S)												
93.5	REG RD 22(N), 7TH LINE RD(S)												
94.6	REG RD 112(S), 9TH LINE RD(N)												
95.0	11TH LINE RD - IN BAYVIEW												
95.6	12TH LINE RD, NELSON ST												
98.3	ST. VINCENT-SYDENHAM TOWNLINE RD												
103.2	REG RD 18(S), E JCT WOODFORD- CR(N) - IN WOODFORD												
103.4	W JCT WOODFORD CR(N)												
103.8	2ND CONCESSION NORTH RD												
104.3	4TH CONCESSION RD(S), IRISH BLOCK RD(N)												
105.6	5TH CONCESSION RD												
108.2	6TH CONCESSION RD												

HWY. 26 DIRECTION. N

DISTANCE (km)	IDENTIFICATION	G. NO	C O D E	D I R	R D W Y	HOR CL. (m)	L A N E	VER CL. (m)	POST LOAD (t)	D I S T	C T Y	S I T E	R E V
110.4	REG RD 11(S), 8TH CONCESSION RD(N)												
115.6	CLEARVIEW CR(N)												
117.4	REG RD 15												
118.1	OWEN SOUND E. LMTS.												
118.2	28TH AVE EAST(N)												
118.3	***** MUNICIPALITY OF GREY(S)												
118.6	14TH AVE EAST ** MAY CONTAIN RESTRICTIONS ** ** CONTACT THE REGIONAL ** ** MUNICIPALITY OF GREY **												
119.1	JCT. HWYS. 6,10 AND 21 ** MAY CONTAIN RESTRICTIONS ** ** CONTACT THE REGIONAL ** ** MUNICIPALITY OF GREY **												01

HWY. 28 DIRECTION. N

DISTANCE (km)	IDENTIFICATION	G. NO	C O D E	D I R	R D W Y	HOR CL. (m)	L A N E	VER CL. (m)	POST LOAD (t)	D I S T	C T Y	S I T E	R E V
0.0	***** MUNICIPALITY OF PETERBOROUGH(N)												
0.1	JCT HWY 7												
0.3	MCCLOSKEY RD(E)												
1.0	TOWNSHIP RD 28-29, OLD NORWOOD R (N)												
1.6	CPR												
5.9	DIVISION RD												
6.0	OLD DOURO RD(E)												
6.1	REG RD 8												
6.4	REG RD 4												
9.2	CENTRE RD												
10.9	SAWYERS CK BRIDGE		0							10	26	0040	
12.3	REG RD 33, BLOCK ST(W)												
12.4	TOWNSHIP RD 15-16												
13.3	TOWNSHIP RD 17-18, STRICKLAND ST												
15.0	STENNER RD(w), REG RD 29												
16.1	REG RD 6, STONEY LAKE RD(E) - TO GALESBURG												
16.5	5TH LINE RD(E)												
18.4	STONEY LAKE RD(W)												
18.6	HILLARD WAY(W)												
19.0	S JCT 4TH LINE RD(E)												

HWY. 28 DIRECTION. N

DISTANCE (km)	IDENTIFICATION	G. NO	C O D E	D I R	R W Y	HOR CL. (m)	L A N E	VER CL. (m)	POST LOAD (t)	D I S T	C T Y	S I T E	R E V
19.3	BIRCHVIEW RD(E)												
19.6	N JCT 4TH LINE RD												
20.1	N LAKE EDGE RD(W)												
20.2	THELGAR RD												
20.4	YOUNG'S POINT BR. (OTONABEE RI)		O							10	26	0031	06
20.7	OTONABEE-DOURO TWP BDY RD												
20.8	REG. RD. 20 IN YOUNG'S POINT												01
20.9	BRIDGE ST(E), CHALMERS AVE(W)												
21.6	TOWNSHIP RD 36-37, NORTH SCHOOL RD												
23.3	W JCT TOWNSHIP RD 12-13												
24.0	CLEAR LAKE RD(E)												
24.9	WHITE'S RD(W) SANDY POINT RD(E)												
26.7	KAWARTHA PARK RD(E), FOREST HILL RD(W)- IN KAWARTHA PARK												
28.6	CONCESSION RD 15, JUNIPER POINT RD(E)												
28.8	OLD BURLEIGH RD(E)												
29.2	CONCESSION RD 16(N), STRICKERS LANE(W)												
29.8	BURLEIGH RIVER		O				1 2				26	0022	02
29.9	BURLEIGH WHARF RD(E)												
30.0	ENT ROAD TO TRENT LOCKS(W)												

HWY. 28 DIRECTION. N

DISTANCE (km)	IDENTIFICATION	G. NO	C O D E	D I R	R D W Y	HOR CL. (m)	L A N E	VER CL. (m)	POST LOAD (t)	D I S T	C T Y	S I T E	R E V
30.1	TRENT CANAL IN BURLEIGH FALLS		O							10	26	0023	03
30.5	PERRY'S CK.		O							10	26	0141	01
30.6	REG RD 36 - IN BURLEIGH FALLS												
31.5	COON LAKE RD(W)												
34.1	BIG CEDAR LAKE RD(W), DUNFORD- D(E) - IN BIG CEDAR												
36.7	MOUNT JULIAN RD(E)												
37.5	BUTLER RD												
37.8	JULIAN LAKE RD(W)												
38.3	NORTHEY'S BAY RD, REG RD 56												
41.0	EELS CK.		O							10	26	0118	02
41.5	HAULTAIN RD(W) - IN HAULTAIN												
43.7	PARK BRIDGE (EEL'S CR. BRIDGE)		O							10	26	0117	02
50.3	LONG LAKE RD(W)												
55.6	ANSTRUTHER LAKE RD(W)												
55.7	S JCT ART BOTT RD(W)												
55.8	N JCT ART BOTT RD(W)												
55.9	MCFADDEN'S RD(E)												
57.0	JCT SEC HWY 504(E) - IN APSLEY												
58.3	REG RD 620, BURLEIGH ST												
58.8	MCKAY LAKE RD(W)												
58.9	MILL LAKE RD(E)												

HWY. 28 DIRECTION. N

DISTANCE (km)	IDENTIFICATION	G. NO	C O D E	D I R	R D W Y	HOR CL. (m)	L A N E	VER CL. (m)	POST LOAD (t)	D I S T	C T Y	S I T E	R E V
60.9	CONCESSION RD 4												
62.8	TUCKERS RD(W)												
64.8	JEFF RD(E)												
67.0	TROFFER'S RD(E), HALIDAY RD(W)												
68.1	EELS LAKE RD(W)												
69.8	EELS CREEK (DANES BRIDGE)		O							10	26	0116	01
70.3	CONCESSION RD 18(W)												
70.4	***** MUNICIPALITY OF PETERBOROUGH(S) MUN. OF HALIBURTON(N)												
72.5	EELS LAKE PUBLIC LANDING RD												
76.5	DYNO MINES RD, REG RD 48												
77.3	SILENT LK PROV PK ENT(E)												
78.8	TOWNSHIP LINE RD 16-17												
79.5	SOUTH PAUDASH LAKE RD(W) - IN UPPER PAUDASH												
80.0	LABRADOR RD(W)												
81.0	REG RD 9, MCGILLIVARY RD(W)												
81.6	LAGOON RD(W)												
81.9	RUTHVENS RD(W)												
82.4	MORNING MIST RD												

HWY. 28 DIRECTION. N

DISTANCE (km)	IDENTIFICATION	G. NO	C O D E	D I R E C T I O N	R O A D T Y P E	HOR CL. (m)	L A N E	VER CL. (m)	POST LOAD (t)	D I S T	C T Y	S I T E	R E V
82.5	***** MUNICIPALITY OF HALIBURTON(S) MUN. OF HASTINGS(N)												
82.8	LAKE VIEW LANE RD												
87.5	CROW RIVER (HUBBELS' BRIDGE)									10	11	0019	04
87.6	PAUDASH LAKE RD(W)												
88.0	JCT HWY 118 - IN PAUDASH												
89.6	PAUDASH SCHOOL RD(W)												
91.6	TOWNSHIP RD 20(E), LOWER FARADAY RD - IN BOW LAKE												
92.3	MADAWASKA MINES LOOP												
92.8	CILLA DR(E)												
93.6	BIRCH WOOD DR(W)												
97.0	OTTER LAKE RD												
97.7	REID RD.												
100.4	JCT. HWY.#62 (BANCROFT) ** MAY CONTAIN RESTRICTIONS ** ** CONTACT THE REGIONAL ** ** MUNICIPALITY OF HASTINGS **												01
103.1	LAKE VIEW RD												
105.1	CLEAR LAKE RD												
106.3	PINEBRIDGE RD(E)												
106.7	BRONSON RD - IN BRONSON												
110.8	HAWKINS RD(W)												

HWY. 28 DIRECTION. N

DISTANCE (km)	IDENTIFICATION	G. NO	C O D E	D I R	R D W Y	HOR CL. (m)	L A N E	VER CL. (m)	POST LOAD (t)	D I S T	C T Y	S I T E	R E V
111.3	YORK RIVER (DUNGANNON)		O							10	11	0025	01
114.4	TOWNSHIP RD 12, DETTLOR RD - IN BOWEN CORNER												
115.4	OLD SNOW RD(W)												
116.3	BELTON RD W JCT(W)												
117.7	MATHER RD(W)												
118.2	BELTON RD E JCT(E)												
121.2	BESSEMER RD - TO HERMON												
122.3	OLD HERMAN RD(E)												
123.1	TELFORD RD												
125.5	MAYO LAKE RD(W) - IN MCARTHUR MILLS												
125.8	LITTLE MISSISSIPPI RIVER.		O							10	11	0029	02
126.3	BOULTER RD												
126.4	***** MUNICIPALITY OF HASTINGS(S) MUN. OF RENFREW(N)												
130.1	LITTLE IRELAND RD - IN IRELAND												
139.0	TROUT LAKE RD												
141.5	JCT REG RD 514, SHUTT RD(E) HARWOOD LAKE		IN										
143.0	CONCESSION RD 3-4, BRUCETON RD												
144.7	ELWOOD RD(W)												



HWY. 28 DIRECTION. N

DISTANCE (km)	IDENTIFICATION	G. NO	C O D E	D I R	R D W Y	HOR CL. (m)	L A N E	VER CL. (m)	POST LOAD (t)	D I S T	C T Y	S I T E	R E V
146.1	SNAKE RIVER BRIDGE		O							10	29	0108	01
148.0	RUBY MINE RD(E)												
148.1	***** MUN. OF LENNOX & ADDINGTON(N) MUN. OF RENFREW(S)												
150.0	REG RD 8(E)												
155.7	REG RD 7(W)												
157.3	CENTRAL ST - IN DENBIGH												
158.2	LANE ST												
159.0	BRIDGE ST												
159.7	***** MUN. OF LENNOX & ADDINGTON(S)												
159.8	JUNCTION OF HIGHWAY 41												02

HWY. 33 DIRECTION. S

DISTANCE (km)	IDENTIFICATION	G. NO	C O D E	D I R	R D W Y	HOR CL. (m)	L A N E	VER CL. (m)	POST LOAD (t)	D I S T	C T Y	S I T E	R E V
0.0	JCT REG RD 14 ** MAY CONTAIN RESTRICTIONS ** CONTACT THE REG. MUNICIPALITY ** OF PRINCE EDWARD **												
1.6	RAWDON CK. ** MAY CONTAIN RESTRICTIONS ** CONTACT THE REG. MUNICIPALITY ** OF PRINCE EDWARD **		O							08	11	0124	
12.2	FRANKFORD N. LMTS. ** MAY CONTAIN RESTRICTIONS ** CONTACT THE REG. MUNICIPALITY ** OF PRINCE EDWARD **												
12.3	TRENT CANAL ** MAY CONTAIN RESTRICTIONS ** CONTACT THE REG. MUNICIPALITY ** OF PRINCE EDWARD **		O							08	11	0280	01
12.4	TRENT RIVER BRIDGE ** MAY CONTAIN RESTRICTIONS ** CONTACT THE REG. MUNICIPALITY ** OF PRINCE EDWARD **		O							08	11	0145	01
12.6	COLD CREEK DIVERSION ** MAY CONTAIN RESTRICTIONS ** CONTACT THE REG. MUNICIPALITY ** OF PRINCE EDWARD **		O							08	11	0153	01
12.9	FRANKFORD BRIDGE # 3 ** MAY CONTAIN RESTRICTIONS ** CONTACT THE REG. MUNICIPALITY ** OF PRINCE EDWARD **		O							08	11	0153	01
13.0	TOWNSHIP BRIDGE #1 (VILLAGE OF FRANKFORD) CONTACT THE REG. MUNICIPALITY ** OF PRINCE EDWARD **		O							08	11	0155	02

HWY. 33 DIRECTION. S

DISTANCE (km)	IDENTIFICATION	G. NO	C O D E	D I R	R D W Y	HOR CL. (m)	L A N E	VER CL. (m)	POST LOAD (t)	D I S T	C T Y	S I T E	R E V
14.0	FRANKFORD S. LMTS ** MAY CONTAIN RESTRICTIONS ** CONTACT THE REG. MUNICIPALITY ** OF PRINCE EDWARD **												
15.8	BATAWA ** MAY CONTAIN RESTRICTIONS ** CONTACT THE REG. MUNICIPALITY ** OF PRINCE EDWARD **												
18.2	C.N.R. (SIDING) ** MAY CONTAIN RESTRICTIONS ** CONTACT THE REG. MUNICIPALITY ** OF PRINCE EDWARD **												
18.4	PIPE BR. ** CONTAINS RESTRICTIONS ** CONTACT THE REG. MUNICIPALITY ** OF PRINCE EDWARD **			U	N		1			08	11	0293	01
22.2	JCT. HWY. 401 OVER TRENT RIVER	13	U	N	S		1 1	4.6 4.8		08	11	0185	02
23.5	TRENTON N. LMTS ** MAY CONTAIN RESTRICTIONS ** CONTACT THE REG. MUNICIPALITY ** OF PRINCE EDWARD **												
24.1	C.N.R. ** CONTAINS RESTRICTIONS ** CONTACT THE REG. MUNICIPALITY ** OF PRINCE EDWARD **			U	N		1 1			08	11	0187	02
24.3	C.N.R. (1 TRACK) ** MAY CONTAIN RESTRICTIONS ** CONTACT THE REG. MUNICIPALITY ** OF PRINCE EDWARD **												
24.9	C.N.R. ** MAY CONTAIN RESTRICTIONS ** CONTACT THE REG. MUNICIPALITY ** OF PRINCE EDWARD **												

HWY. 33 DIRECTION. S

DISTANCE (km)	IDENTIFICATION	G. NO	C O D E	D I R	R D W Y	HOR CL. (m)	L A N E	VER CL. (m)	POST LOAD (t)	D I S T	C T Y	S I T E	R E V
25.4	C.P.R. (VIADUCT) ** CONTAINS RESTRICTIONS ** CONTACT THE REG. MUNICIPALITY ** OF PRINCE EDWARD **			U	N		1	1		08	11	0188	01
25.6	C..N.R. (2 TRACKS) ** MAY CONTAIN RESTRICTIONS ** CONTACT THE REG. MUNICIPALITY ** OF PRINCE EDWARD **												
26.2	JCT REG RD 2 ** MAY CONTAIN RESTRICTIONS ** CONTACT THE REG. MUNICIPALITY ** OF PRINCE EDWARD **												
26.6	C.N.R. (2 TRACKS) ** MAY CONTAIN RESTRICTIONS ** CONTACT THE REG. MUNICIPALITY ** OF PRINCE EDWARD **												
27.0	JCT REG RD 2 ** MAY CONTAIN RESTRICTIONS ** CONTACT THE REG. MUNICIPALITY ** OF PRINCE EDWARD **												
28.0	C.N.R. TRENTON S. LMES. ** MAY CONTAIN RESTRICTIONS ** CONTACT THE REG. MUNICIPALITY ** OF PRINCE EDWARD **												
31.5	C.N.R. ** MAY CONTAIN RESTRICTIONS ** CONTACT THE REG. MUNICIPALITY ** OF PRINCE EDWARD **												
32.5	MURRAY CANAL - SWING BR. ** CONTAINS RESTRICTIONS ** CONTACT THE REG. MUNICIPALITY ** OF PRINCE EDWARD **			O						08	21	0317	02

HWY. 33 DIRECTION. S

DISTANCE (km)	IDENTIFICATION	G. NO	C O D E	D I R	R D W Y	HOR CL. (m)	L A N E	VER CL. (m)	POST LOAD (t)	D I S T	C T Y	S I T E	R E V
34.8	CARRYING PLACE ** MAY CONTAIN RESTRICTIONS ** CONTACT THE REG. MUNICIPALITY ** OF PRINCE EDWARD **												
41.7	C.N.R. ** MAY CONTAIN RESTRICTIONS ** CONTACT THE REG. MUNICIPALITY ** OF PRINCE EDWARD **												
43.1	CONSECON RIVER ** MAY CONTAIN RESTRICTIONS ** CONTACT THE REG. MUNICIPALITY ** OF PRINCE EDWARD **		O							08	28	0018	
50.7	HILLIER ** MAY CONTAIN RESTRICTIONS ** CONTACT THE REG. MUNICIPALITY ** OF PRINCE EDWARD **												
62.4	WELLINGTON BR. IN WELLINGTON ** MAY CONTAIN RESTRICTIONS ** CONTACT THE REG. MUNICIPALITY ** OF PRINCE EDWARD **		O							08	28	0010	
66.0	C.N.R. ** MAY CONTAIN RESTRICTIONS ** CONTACT THE REG. MUNICIPALITY ** OF PRINCE EDWARD **												
66.6	HAIGHTS BR. ** MAY CONTAIN RESTRICTIONS ** CONTACT THE REG. MUNICIPALITY ** OF PRINCE EDWARD **		O							08	28	0011	
69.2	JCT. HWY. 62 IN BLOOMFIELD ** MAY CONTAIN RESTRICTIONS ** CONTACT THE REG. MUNICIPALITY ** OF PRINCE EDWARD **												01
69.3	***** MUN. OF PRINCE EDWARD(S)												

HWY. 33 DIRECTION. S

DISTANCE (km)	IDENTIFICATION	G. NO	C O D E	D I R	R D W Y	HOR CL. (m)	L A N E	VER CL. (m)	POST LOAD (t)	D I S T	C T Y	S I T E	R E V
70.3	MALLORY RD, REG RD 32												
72.3	REG RD1, SCOHARIE RD(N), OOK RD(S)				SANDY								
76.8	C.N.R.												
76.9	PICTON W LIMITS												
77.6	TALBOT ST(N), LAKE ST(S) ** MAY CONTAIN RESTRICTIONS ** CONTACT THE REG. MUNICIPALITY ** OF PRINCE EDWARD **												
77.7	***** MUN. OF PRINCE EDWARD(N)												
77.9	CHAPEL ST(SE), FERGUSON ST(SW) ** MAY CONTAIN RESTRICTIONS ** CONTACT THE REG. MUNICIPALITY ** OF PRINCE EDWARD **												
78.1	REG. RD. 49 IN PICTON (FORMERLY HWY 49) ** MAY CONTAIN RESTRICTIONS ** CONTACT THE REG. MUNICIPALITY ** OF PRINCE EDWARD **												
79.4	STORE ST(N), HEAD ST(S) ** MAY CONTAIN RESTRICTIONS ** CONTACT THE REG. MUNICIPALITY ** OF PRINCE EDWARD **												
83.7	PHILIPS ST(S) - PICTON E LIMITS ** MAY CONTAIN RESTRICTIONS ** CONTACT THE REG. MUNICIPALITY ** OF PRINCE EDWARD **												
83.8	***** MUN. OF PRINCE EDWARD(S)												
84.3	CHUCKERY HILL RD(S)												

HWY. 33 DIRECTION. S

DISTANCE (km)	IDENTIFICATION	G. NO	C O D E	D I R	R D W Y	HOR CL. (m)	L A N E	VER CL. (m)	POST LOAD (t)	D I S T	C T Y	S I T E	R E V
85.5	BENHAM PLACE RD(N)												
86.0	M ARLAND PARK LANE RD												
86.7	REG RD 7, LAKE ON THE MOUNTAIN RD(S)												
88.5	FERRY DOCK - IN GLENORA												
89.7	YOUNGS POINT RD(N)												
99.6	REG RD 8(N) - IN ADOLPHUS TOWN												
99.7	W JCT BAYSHORE RD(S)												
99.9	E JCT BAYSHORE RD(S)												
100.1	TOWNSHIP RD 1, HAMBURG RD - IN CONWAY												
101.6	SANDHURST SHORES ENT(S)												
103.8	BATHURST ST(N) - IN SANDHURST SHORES												
104.0	RICHMOND ST(S)												
104.6	PRINCE ST(S)												
105.2	WELLINGTON ST(N)												
105.9	APSLEY DR(N)												
107.2	CTY. RD. #21												
107.3	HEPC DISCHARGE CHANNEL			O						08	17	0119	
109.6	LENNOX GENERATING STN ENT(N)												
111.4	CANADA CEMENT CONVEYOR HOUSING	01	U	N	S		1	5.0		08	17	133	02
							1	5.0					

DATE MAY 13, 2014

HWY. 33 DIRECTION. S

DISTANCE (km)	IDENTIFICATION	G. NO	C O D E	D I R	R D W Y	HOR CL. (m)	L A N E	VER CL. (m)	POST LOAD (t)	D I S T	C T Y	S I T E	R E V
112.0	TOWNSHIP LINE RD 3-4												
114.4	REG RD 7 - IN BATH W LIMITS												
114.5	***** MUN. OF PRINCE EDWARD(N)												
114.7	ROGERS LANE(S) ** MAY CONTAIN RESTRICTIONS ** CONTACT THE REG. MUNICIPALITY ** OF PRINCE EDWARD **												
115.5	FAIRFIELD ST(N) ** MAY CONTAIN RESTRICTIONS ** CONTACT THE REG. MUNICIPALITY ** OF PRINCE EDWARD **												
116.8	SOMERSET DR(N) ** MAY CONTAIN RESTRICTIONS ** CONTACT THE REG. MUNICIPALITY ** OF PRINCE EDWARD **												
117.0	BATH E LIMITS ** MAY CONTAIN RESTRICTIONS ** CONTACT THE REG. MUNICIPALITY ** OF PRINCE EDWARD **												
117.1	***** MUN. OF PRINCE EDWARD(S)												
117.6	MILLHAVEN PEN ENT(N)												
117.8	AMHERST ISLAND FERRY												
117.9	MILLHAVEN CK. (NEW STRUCTURE)									08	17	0102	01
118.1	REG RD 4 - IN MILLHAVEN												
119.0	REG RD 26, JIM SNOW DR(N)												
120.0	NORFOLK LANE(S)												



HWY. 33 DIRECTION. S

DISTANCE (km)	IDENTIFICATION	G. NO	C O D E	D I R	R D W Y	HOR CL. (m)	L A N E	VER CL. (m)	POST LOAD (t)	D I S T	C T Y	S I T E	R E V
123.1	PARROTT'S BAY BRIDGE (NEW STRUCTURE)									08	17	0103	01
124.3	BAYVIEW DR(N)												
125.7	EDGEWOOD RD(S)												
127.2	LAKESIDE LANE RD(S)												
128.6	COUNTY ROAD # 6												01
129.3	SPEARS BLVD												
129.5	FAIRFIELD PROV PK ENT(S)												
129.6	SHERWOOD AVE												
129.8	WESTFIELD DR(N)												
129.9	FAIRFIELD BLVD(N)												
130.0	REG RD 24, CORONATION BLVD(N)												
130.1	SYCAMORE ST(N), LOWER RD(S)												
130.2	COLLINS CK. (NEW STRUCTURE)		O							08	07	0053	01
130.5	STATION RD(N)												
130.6	***** MUN. OF PRINCE EDWARD(N)												
130.7	REG RD 20, COLLINS BAY RD IN COL INS BAY												
136.0	LITTLE CATARAQUI CK. ** MAY CONTAIN RESTRICTIONS ** CONTACT THE REG. MUNICIPALITY ** OF PRINCE EDWARD **		O							08	07	0063	

HWY. 33 DIRECTION. S

DISTANCE (km)	IDENTIFICATION	G. NO	C O D E	D I R	R D W Y	HOR CL. (m)	L A N E	VER CL. (m)	POST LOAD (t)	D I S T	C T Y	S I T E	R E V
136.5	TANNER DRIVE (N) ** MAY CONTAIN RESTRICTIONS ** CONTACT THE REG. MUNICIPALITY ** OF PRINCE EDWARD **												
138.6	JCT REG RD 2 ** MAY CONTAIN RESTRICTIONS ** CONTACT THE REG. MUNICIPALITY ** OF PRINCE EDWARD **												

DATE MAY 13, 2014

HWY. 34 DIRECTION. N

DISTANCE (km)	IDENTIFICATION	G. NO	C O D E	D I R	R D W Y	HOR CL. (m)	L A N E	VER CL. (m)	POST LOAD (t)	D I S T	C T Y	S I T E	R E V
0.0	JCT. HWY. 401	13	O							09	31	0232	01
0.8	C.N.R. (2 TRACKS) ** MAY CONTAIN RESTRICTIONS ** CONTACT THE REG. MUNICIPALITY OF STORMONT DUNDAS & GLENGARRY												
1.0	CO.RD.#19 (LANCASTER) ** MAY CONTAIN RESTRICTIONS ** CONTACT THE REG. MUNICIPALITY OF STORMONT DUNDAS & GLENGARRY												01
5.3	C.P.R. ** MAY CONTAIN RESTRICTIONS ** CONTACT THE REG. MUNICIPALITY OF STORMONT DUNDAS & GLENGARRY												
11.3	CO.RD. #18 (TO ST.RAPHAEL WEST) CONTACT THE REG. MUNICIPALITY OF STORMONT DUNDAS & GLENGARRY												01
14.5	BAUDET RIVER ** MAY CONTAIN RESTRICTIONS ** CONTACT THE REG. MUNICIPALITY OF STORMONT DUNDAS & GLENGARRY		O							09	31	0126	
16.0	C.N.R. (2 TRACKS) GREEN VALLEY CONTACT THE REG. MUNICIPALITY OF STORMONT DUNDAS & GLENGARRY												01
16.5	CO.RD.#25 TO GLEN NORMAN CONTACT THE REG. MUNICIPALITY OF STORMONT DUNDAS & GLENGARRY												01
21.7	CO.RD.#10 TO GLEN ROBERTSON CONTACT THE REG. MUNICIPALITY OF STORMONT DUNDAS & GLENGARRY												01

DATE MAY 13, 2014

HWY. 34 DIRECTION. N

DISTANCE (km)	IDENTIFICATION	G. NO	C O D E	D I R	R D W Y	HOR CL. (m)	L A N E	VER CL. (m)	POST LOAD (t)	D I S T	C T Y	S I T E	R E V
22.5	JCT. REG RD 43 (ALEXANDRIA) CONTACT THE REG. MUNICIPALITY OF STORMONT DUNDAS & GLENGARRY												01
23.3	C.N.R. (2 TRACKS) ** MAY CONTAIN RESTRICTIONS ** CONTACT THE REG. MUNICIPALITY OF STORMONT DUNDAS & GLENGARRY												
25.1	DELISLE RIVER ** MAY CONTAIN RESTRICTIONS ** CONTACT THE REG. MUNICIPALITY OF STORMONT DUNDAS & GLENGARRY		O							09	31	0066	01
28.3	REG RD 2 - IN FASSIFERE ** MAY CONTAIN RESTRICTIONS ** CONTACT THE REG. MUNICIPALITY OF STORMONT DUNDAS & GLENGARRY												01
32.5	RIGAUD RIVER ** MAY CONTAIN RESTRICTIONS ** CONTACT THE REG. MUNICIPALITY OF STORMONT DUNDAS & GLENGARRY		O							09	31	0020	
32.8	CO.RD.#24 (IN LAGGAN) CONTACT THE REG. MUNICIPALITY OF STORMONT DUNDAS & GLENGARRY												01
43.8	JCT. HWY. 417	06	O							09	31	0292	02
43.9	**==**==**==**==**==**==**==** MUN. OF PRESCOTT & RUSSELL(N)												
45.6	NIXON RD(W)												
46.7	RIDGE RD												
47.3	ABERDEEN RD												

HWY. 34 DIRECTION. N

DISTANCE (km)	IDENTIFICATION	G. NO	C O D E	D I R	R D W Y	HOR CL. (m)	L A N E	VER CL. (m)	POST LOAD (t)	D I S T	C T Y	S I T E	R E V
47.4	***** MUN. OF PRESCOTT & RUSSELL(S)												
48.6	RUSSELL ST(W) - IN VANKLEEK HILL ** MAY CONTAIN RESTRICTIONS ** CONTACT THE REG. MUNICIPALITY ** OF PRESCOTT & RUSSELL **												
49.1	HIGGINSON ST(E), VANKLEEK HILL COLL INST(W) ** MAY CONTAIN RESTRICTIONS ** CONTACT THE REG. MUNICIPALITY ** OF PRESCOTT & RUSSELL **												
49.2	***** MUN. OF PRESCOTT & RUSSELL(N)												
50.1	CONCESSION RD 5												
50.2	HILLVIEW CIRCLE(W)												
50.6	PERREAULT ST(E)												
50.8	HAPPY HOLLOW RD(E)												
50.9	BORRIS RD(W)												
51.0	C.N.R.												
53.0	PLEASANT CORNERS RD												
54.5	GREEN LANE												
55.6	DESLAURIER ST(E)												
56.8	UNIROYAL RD, ROUNDTREE RD(W), LOF RD(E)												
56.9	PATTEE RD(E)												
58.6	SANDY HILL RD(W)												

HWY. 34 DIRECTION. N

DISTANCE (km)	IDENTIFICATION	G. NO	C O D E	D I R E C T I O N	R O A D W I D T H (m)	H O R I Z O N T A L C L. (m)	L O A D I N G (m)	V E R T I C A L C L. (m)	P O S T L O A D (t)	D I S T A N C E	C O U N T Y	S E C T I O N	R E V I S I O N
59.1	REG RD 17	13	U	N			A	5.3		09	27	0051	03
				N			1	5.4					
				S			A	5.1					
				S			1	5.3					
59.4	C.N.R. ** MAY CONTAIN RESTRICTIONS ** CONTACT THE REG. MUNICIPALITY ** OF PRESCOTT & RUSSELL **												
61.0	MAIN ST - IN HAWKSBURY ** MAY CONTAIN RESTRICTIONS ** CONTACT THE REG. MUNICIPALITY ** OF PRESCOTT & RUSSELL **												
62.7	LONG SAULT BR. OVER OTTAWA RIVER			O						09	27	0359	
62.8	CHENAIL ISLAND BRIDGE			O						09	27	0360	
62.9	***** MUN. OF PRESCOTT & RUSSELL(S)												

HWY. 35 DIRECTION. N

DISTANCE (km)	IDENTIFICATION	G. NO	C O D E	D I R E C T I O N	R O A D T Y P E	HOR CL. (m)	L A N E	VER CL. (m)	POST LOAD (t)	D I S T	C T Y	S I T E	R E V
0.0	***** MUNICIPALITY OF DURHAM(N)												
0.1	JCT HWY 401, AND S JCT HWY 115	16	U	N			1 2 1 2	4.4 4.4 4.6 4.5		07	21	0165	02
0.7	CLARK TWP. RD UNDERPASS (LOVEKIN BRIDGE)		U	N			1 2 3 1 2 3	5.0 5.0 5.0 5.0 5.0 5.0		07	21	437	01
0.9	TOWNSHIP RD 34, LOVEKIN RD												
1.3	JCT REG RD 2, KING ST - IN NEWCASTLE	12	U	N			1 2 1 2	4.4 4.7 4.8 4.9		07	21	0172	02
1.8	WILMOT CK. CULVERT.		O							07	21	0173	
2.7	C.P.R.		O							07	21	0187	
4.1	REG RD 17(N), CONCESSION RD 3(S)												
4.3	S JCT REG RD 17		O							07	21	0429	
6.0	CONCESSION RD 4 - IN ORONO												
6.2	N JCT REG RD 17, MAQIN ST												
7.5	STATION ST(N.B.L.)												
8.1	CONCESSION RD 5		U	N			D 1 2 1 2	4.9 4.9 4.9 5.0 5.0		07	21	431	01

HWY. 35 DIRECTION. N

DISTANCE (km)	IDENTIFICATION	G. NO	C O D E	D I R E C T I O N	R O A D T Y P E	HOR CL. (m)	L A N E	VER CL. (m)	POST LOAD (t)	D I S T	C T Y	S I T E	R E V
8.6	TAMBLYN RD(E), MILL ST(W)												
8.9	REG RD 4, TAUNTON RD(W) CONCESSION RD 6(E)-IN ORONO		O	N			1 2	5.2 4.6		07	21	0432	01
13.2	REG RD 9(E), CONCESSION RD 7(W) - IN KIRBY		U	N			D 1 2 A 1 2	5.0 5.0 5.0 5.0 5.0		07	21	433	01
15.3	CONCESSION RD 8		U	N			1 2 A 1 2	5.0 5.0 5.0 5.0 5.0		07	21	434	01
17.4	CONCESSION RD 9(W)												
17.6	WILCOX RD(E), CLARKE TWP RD(W)												
18.9	JCT. HWY. 115		U	N			D 1 2 1 2	5.0 5.0 5.0 5.0		07	21	0435	01
19.0	***** MUN. OF KAWARTHA LAKES(N) MUN. OF DURHAM(S)												
19.3	REG RD 20(W), BOUNDARY RD(E)												
20.6	JOHN ST												
21.5	SANDY HOOK RD												
22.5	REG RD 12, PONTYPOOL RD TYPOOL		-	IN	PO								
23.0	DRUM RD												



HWY. 35 DIRECTION. N

DISTANCE (km)	IDENTIFICATION	G. NO	C O D E	D I R	R D W Y	HOR CL. (m)	L A N E	VER CL. (m)	POST LOAD (t)	D I S T	C T Y	S I T E	R E V
23.2	C.P.R. (2 TRACKS)		O							10	21	0043	01
25.1	TELECOM RD												
27.3	WAITE RD												
28.1	BALLYDUFF RD - IN BALLYDUFF												
28.9	GRAY RD												
30.7	S JCT 7A, ELEVATOR RD - TO BETHANY												
31.0	EDGEWOOD RD												
31.9	N JCT HWY 7A, TWIGG RD - TO YELVERTON												
33.4	LIFFORD RD												
35.5	BETHANY HILLS RD												
36.3	FLEETWOOD RD												
37.0	PIGEON CK. CULVERT.		O							10	21	0006	01
38.1	REG RD 57(W), GOLF COURSE RD												
40.0	REG RD 31(E)												
41.3	REG RD 31(E), MT. HOREB RD												
44.5	TOWER RD												
45.4	STONECK CK CULVERT #1		O							10	32	0110	
46.8	STONECK CK CULVERT #2		O							10	32	0141	
48.4	RIVER RD												
50.6	RIVERWOOD PARK DRIVE(W)												

DATE MAY 13, 2014

HWY. 35 DIRECTION. N

DISTANCE (km)	IDENTIFICATION	G. NO	C O D E	D I R	R D W Y	HOR CL. (m)	L A N E	VER CL. (m)	POST LOAD (t)	D I S T	C T Y	S I T E	R E V
51.3	S JCT HWY 7, REG RD 15(N)												
51.8	SCUGOG RIVER		O							10	32	0096	01
52.3	S JCT REG RD 4, ANGELINE RD(N), RIDGEWOOD RD(S)												
53.8	BRIDLE RD												
54.6	C.N.R.		O							10	32	0095	01
56.0	UNIROYAL RD, ROUNDTREE RD(W), LOF RD(E)												
57.1	N JCT HWY 7												
57.3	HARVEST ST(S)												
57.5	C.N.R.		O							10	32	0094	01
60.1	GREENFIELD RD(S)												
60.3	COLBORNE ST WEST												
60.5	LINDSAY AIRPORT RD(W)												
61.0	N JCT REG RD 4, THUNDER BRIDGE RD												
62.8	KENREI PARK RD(E)												
63.0	PENIEL RD(W)												
63.1	MCLARENS CK. CULVERT.		O							10	32	0072	01
63.2	REG RD 21, KILLARNEY BAY RD												
64.5	ROBIN RD												
65.4	REG RD 9, CAMBRAY RD(W)												
66.1	NAYLOR RD(E)												

HWY. 35 DIRECTION. N

DISTANCE (km)	IDENTIFICATION	G. NO	C O D E	D I R	R D W Y	HOR CL. (m)	L A N E	VER CL. (m)	POST LOAD (t)	D I S T	C T Y	S I T E	R E V
67.4	REG RD 34, CAMERON RD(W), LONG BEACH RD(E)- IN CAMERON												
68.9	CHAMBERS RD(W)												
70.2	COUNTRY LANE												
72.3	REG RD 121(E), POWLES RD(W)												
76.3	TOWNSHIP RD 19, JOHNSON RD(E)												
76.5	TOWNSHIP RD 21(W), BEAR RD												
77.3	HWY 8 E.B.												01
77.9	JUBBS SHORE RD(E)												
78.0	HWY 8 W.B., GLENARM RD.												01
78.3	SUNNY ACRES RD(E) - IN ISAACS GLEN												
78.5	BAYVIEW PARK RD(E)												
79.0	TWP RD 25, CONCESSION RD 7-8(E)												
79.3	CAMERON LAKE		O							10	32	0064	01
79.5	PEARN'S RD(W)												
79.9	TOWNSHIP RD 27, LAKE BREEZE LODGE RD												
80.8	SANDY BEACH RD(W)												
81.5	BAKERS RD(W)												
81.7	WARNICA DR(E)												
81.9	TWP LINE RD 32,TRENT CANAL RD(W)												
82.6	CONCESSION RD 8(E)												

HWY. 35 DIRECTION. N

DISTANCE (km)	IDENTIFICATION	G. NO	C O D E	D I R	R D W Y	HOR CL. (m)	L A N E	VER CL. (m)	POST LOAD (t)	D I S T	C T Y	S I T E	R E V
83.2	OTONABEE R. TRENT CANAL		O							10	32	0065	01
85.0	PEACE POINT RD(W)												
86.2	COLDSTREAM RD - IN ROSEDALE												
87.0	N JCT BRIDGE ST(W)												
87.9	CONCESSION RD 3, CEDARVILLE RD(W)												
89.2	BADDOW RD(E), ROYAL CEDAR RD(W) - TO BADDOW												
89.6	BURNETTS SHORE RD(W)												
90.3	JUNIPER ISLE RD(W)												
91.0	CONCESSION RD 5(E)												
91.4	LIGHTNING POINT RD(W)												
91.6	EVERETT RD(W)												
92.3	7TH LINE RD(E), ELIZABETH ST												
92.5	SUMMERSIDE RD												
92.7	BASELINE RD(E)												
93.0	S WATER ST(W)												
93.6	ALBERT ST(W)												
93.7	GULL R. (OVERFLOW). CULVERT.		O							10	32	0042	01
94.8	GRANDY RD(W) - IN COBOCONK												
96.0	REG RD 48(W), PORTAGE RD(E)												
99.7	REG RD 55												
100.3	REG RD 53(E)												

HWY. 35 DIRECTION. N

DISTANCE (km)	IDENTIFICATION	G. NO	C O D E	D I R	R D W Y	HOR CL. (m)	L A N E	VER CL. (m)	POST LOAD (t)	D I S T	C T Y	S I T E	R E V
100.7	KELVIN ROCK RD(E)												
100.9	TOWNSHIP LINE RD 28												
101.1	CONCESSION RD 10-11(W)												
101.3	MUSKIE LANE(E)												
101.9	BANDORIE LANE(E)												
102.3	GOLDROCK RD(E)												
102.4	CROMWELL RD(E)												
102.5	CEDAR NOOK RD(E)												
102.9	COURTLAND RD(E)												
103.0	ISLANDVIEW PARK RD(E)												
103.3	TOWNSHIP RD 3-4												
103.8	SOUTH QUARTER LINE RD(W)												
103.9	BENSON BLVD(E)												
104.5	BARKWELL LANE												
104.7	SHADOW LAKE RD 3(E)												
105.0	GOVERNMENT DOCK RD(E)												
105.9	JCT SEC HWY 45, MONCK ST(W) - IN NORLAND												
106.0	MORRISON ST												
106.1	HARMONY PINES LANE												
106.2	S JCT TOWNSHIP RD 7, CAMERON RD(E)												

DATE MAY 13, 2014

HWY. 35 DIRECTION. N

DISTANCE (km)	IDENTIFICATION	G. NO	C O D E	D I R	R D W Y	HOR CL. (m)	L A N E	VER CL. (m)	POST LOAD (t)	D I S T	C T Y	S I T E	R E V
106.5	N JCT TOWNSHIP RD 8, CAMERON RD(E)												
106.6	TOWNSHIP RD 9, ELINOR RD, HILTON POINT RD(W)												
106.9	BEECH LAKE CREEK												
107.0	ELLIOTT FALLS PARK(E)												
107.4	10TH LINE RD(W)												
108.7	***** MUN. OF KAWARTHA LAKES(S) MUN. OF HALIBURTON(N)												
110.5	REG RD 2, DEEP BAY RD - IN MOORE FALLS												
112.0	S GULL R. MOORE FALLS		O							11	40	0024	
112.1	N GULL R. MOORE FALLS		O							11	40	0023	
112.3	EAST MOORE LAKE RD(E)												
112.7	LUTTENWORTH PARK DR(W)												
113.0	GRANTS RD(W)												
113.3	HUMPHREY RD(W)												
114.5	GULL LAKE RD(E)												
115.4	PINE RIDGE RD(W), CLEAR LAKE RD(E) - IN MINER'S BAY												
116.3	DAVIS LAKE RD(E)												
117.6	GULL LAKE RD 26												
117.9	GULL LAKE RD 28												

HWY. 35 DIRECTION. N

DISTANCE (km)	IDENTIFICATION	G. NO	C O D E	D I R	R D W Y	HOR CL. (m)	L A N E	VER CL. (m)	POST LOAD (t)	D I S T	C T Y	S I T E	R E V
118.5	GULL LAKE RD 30 - IN KILCOE HARBOUR												
119.9	GULL LAKE RD 32												
121.3	GULL LAKE RD 38												
123.6	GULL LAKE RD 40												
125.3	HUNTER CREST RD(W), LUTTERWORTH PINES DR(E)												
126.1	S JCT REG RD 121												
127.3	REG RD 16(E), NEWCASTLE ST(W)												
129.7	SOUTH WATER ST												
130.6	N JCT REG RD 121												
130.9	GULL R.(MINDEN)		O							11	40	0031	02
131.0	S JCT REG RD 20, HORSESHOE LAKE RD(E)												
133.0	SCOTCH LINE RD												
134.9	RANSSEY RD(W), BURCH ST(E)												
135.6	JORDAN DR(E)												
136.8	MOUNTAIN DR(E), 12 MILE LAKE RD(E)												
138.3	MOUNTAIN LAKE BR, (TWELEVE MILE LAKE BR)		O	N						11	40	0032	02
139.6	REG RD 20, HORSESHOE LAKE RD(E)												
140.0	RED UMBRELLA RD(W)												
140.5	12 MILE LAKE RD(W)												

HWY. 35 DIRECTION. N

DISTANCE (km)	IDENTIFICATION	G. NO	C O D E	D I R	R D W Y	HOR CL. (m)	L A N E	VER CL. (m)	POST LOAD (t)	D I S T	C T Y	S I T E	R E V
141.6	HIGHLAND RD(W), BLAIRHAMTON RD(E)												
141.7	S JCT TALL PINES RD(W)												
141.8	N JCT TALL PINES RD(W)												
143.7	JCT. HWY. 118 (CANARVON)												01
143.9	WEST RD(W)												
144.1	EAST RD(E)												
144.8	BAYSHORE RD(W)												
145.3	ECHO BAY RD(W)												
146.5	BEACH BAY RD(E)												
147.2	BEECH RIVER		O							11	40	0009	02
147.6	NORTH SHORE RD.												01
148.9	MATABANICK RD(W)												
151.1	BUTTERMILK FALLS BR, (HALLS LAKE DAM)		O							11	40	0007	01
152.1	HALLS LAKE CULVERT		O							11	40	0079	01
153.6	GLENVERDEAN LAKE RD(E)												
153.9	BUCK SLIDE RD(W)												
154.2	STOUFFER MILL RD(W)												
154.3	HALIBURTON RD. 13 AT HALLS LAKE												01
155.6	SHANGRI-LA RD(W)												
157.8	SASKATCHEWAN LAKE RD(E)												

DATE MAY 13, 2014



HWY. 35 DIRECTION. N

DISTANCE (km)	IDENTIFICATION	G. NO	C O D E	D I R	R D W Y	HOR CL. (m)	L A N E	VER CL. (m)	POST LOAD (t)	D I S T	C T Y	S I T E	R E V
158.3	PORTRIDGE LAKE RD(E)												
159.6	KANAWA RD(W)												
160.7	OX NARROWS BRIDGE - IN OX NARROWS		O	N						11	40	0006	02
163.0	KD HOG LAKE RD(W)												
165.2	PINE SPRINGS RD - IN PINE SPRINGS												
167.9	WREN LAKE RD(W)												
170.1	BLACK RIVER AT WREN LAKE		O							11	40	0005	03
178.0	JCT REG RD 117, BAYSVILLE RD												
179.0	MUSKOKA R. (DORSET)		O							11	40	0065	02
179.6	REG RD 8, KAWAGAMA LAKE RD												
180.9	LAKE OF BAYS												
181.0	***** MUNICIPALITY OF HALIBURTON(S) MUN. OF MUSKOKA(N)												
186.4	SEA BREEZE RD, CONCESSION RD 4-5												
189.3	BIRKENDALE RD - IN BIRKENDALE												
190.0	OX TONGUE R. MARSH FALLS		O							11	42	0002	02
191.3	FOX POINT RD, CONCESSION RD 6												
192.3	REG RD 21												
194.0	JCT. HWY. 60												01
194.1	***** MUNICIPALITY OF MUSKOKA(S)												

HWY. 37 DIRECTION. N

DISTANCE (km)	IDENTIFICATION	G. NO	C O D E	D I R	R D W Y	HOR CL. (m)	L A N E	VER CL. (m)	POST LOAD (t)	D I S T	C T Y	S I T E	R E V
0.0	JCT. HWY. #62 ** MAY CONTAIN RESTRICTIONS ** ** CONTACT THE REGIONAL ** ** MUNICIPALITY OF HASTINGS **												01
1.1	C.N.R. (2 TRACKS) ** MAY CONTAIN RESTRICTIONS ** ** CONTACT THE REGIONAL ** ** MUNICIPALITY OF HASTINGS **												
1.2	***** MUNICIPALITY OF HASTINGS(N)												
3.0	JCT HWY 401 - BELLVILLE N LIMITS		O							08	11	0163	
3.2	S JCT CANNIFTON RD(W)												
4.6	BLACK DIAMOND RD												
6.3	C.N.R.	01	O							08	11	0166	01
6.4	THURLOW TWP. CULVERT		O							08	11	0252	01
6.8	REG RD 6, BLESSINGTON RD(E), N JCT CANNIFTON RD(W)												
7.9	WISER RD												
8.1	RITZ RD(E)												
10.0	HARMONY RD -IN HONEYWELL CORNERS												
11.1	SILLS RD												
12.2	THRASHER RD -IN THRASHER CORNERS												
13.0	O'BRIEN RD(E)												
13.8	MOIRA RIVER (OBRIAN BRIDGE)		O							08	11	0165	01
15.0	MOIRA CK CULVERT		O							08	11	0318	02

HWY. 37 DIRECTION. N

DISTANCE (km)	IDENTIFICATION	G. NO	C O D E	D I R	R D W Y	HOR CL. (m)	L A N E	VER CL. (m)	POST LOAD (t)	D I S T	C T Y	S I T E	R E V
16.0	REG RD 14, PHILLIPSTON RD(W) - IN PLAINFIELD												
17.0	TOWNSHIP RD 22, HASKINS RD(E)												
17.5	LATTA RD(E), DENYES RD(W)												
18.2	CONCESSION RD 7, ZION HILL RD												
19.8	CONCESSION RD 8, LESLIE RD(E)												
21.6	CONCESSION RD 9, S JCT ROSLIN RD(E)												
22.4	REG RD 7, SHANNONVILLE RD(E), BOUNDRY RD(W)												
23.4	CONCESSION RD 1, N JCT ROSLIN RD(N)												
24.6	CONCESSION RD 2, GRAY RD(W)												
25.4	CONCESSION RD 3, FLATROCK RD(E), MOIRA RD(W) - TO MOIRA												
25.5	GREEN RD(E), CLARE ST(W)												
27.2	VANDERWATER RD(E), THOMAS ST(W) - IN THOMASBURG												
27.9	CARTER ST(W)												
28.4	JOHNSTON RD(W)												
29.6	LOST CHANNEL RD(E), MARRISETT RD(W)												
30.1	MARTIN RD(W)												
31.6	MORTON RD(W)												
32.0	ESKER RD(W)												

HWY. 37 DIRECTION. N

DISTANCE (km)	IDENTIFICATION	G. NO	C O D E	D I R	R D W Y	HOR CL. (m)	L A N E	VER CL. (m)	POST LOAD (t)	D I S T	C T Y	S I T E	R E V
32.5	BETHEL RD(W)												
33.9	CHAPMAN RD(W)												
34.1	HUNT RD(E)												
34.6	COUNTRYMAN RD(E)												
35.8	TREG RD 13(W), MARLBANK RD - IN STOCO												
36.1	JANE ST - IN TWEED S LIMITS ** MAY CONTAIN RESTRICTIONS ** ** CONTACT THE REGIONAL ** ** MUNICIPALITY OF HASTINGS **												
36.2	REG RD 38, RIVER ST ** MAY CONTAIN RESTRICTIONS ** ** CONTACT THE REGIONAL ** ** MUNICIPALITY OF HASTINGS **												
36.3	REG RD 39 - IN TWEED N LIMITS												
36.9	LYNCH RD(E), KING RD(W)												
37.2	INDUSTRIAL RD(W)												
37.8	MOIRA RIVER BRIDGE IN TWEED **MAY CONTAIN RESTRICTIONS** **CONTACT VILLAGE OF TWEED**		O							08	11	0077	05
38.3	GALLAGHER RD(E), PALMER RD(W)												
44.9	EKLDIAD ST - IN ECTINOLIE												
45.8	HAWKINS BAY RD												
46.0	S JCT HUNGERFORD ST(W)												
46.2	KALADAR RD(E), CENTRE RD(W)												
46.9	STORE ST(W)												

HWY. 37 DIRECTION. N

DISTANCE (km)	IDENTIFICATION	G. NO	C O D E	D I R	R D W Y	HOR CL. (m)	L A N E	VER CL. (m)	POST LOAD (t)	D I S T	C T Y	S I T E	R E V
47.0	JCT. HWY. #7												01
47.1	***** MUNICIPALITY OF HASTINGS(S)												

HWY. 40 DIRECTION. N

DISTANCE (km)	IDENTIFICATION	G. NO	C O D E	D I R	R D W Y	HOR CL. (m)	L A N E	VER CL. (m)	POST LOAD (t)	D I S T	C T Y	S I T E	R E V
0.0	JCT REG RD 11 - IN SHREWSBURG ** MAY CONTAIN RESTRICTIONS ** CONTACT THE REG. MUNICIPALITY ** OF CHATHAM KENT **												
0.3	REG RD 3 ** MAY CONTAIN RESTRICTIONS ** CONTACT THE REG. MUNICIPALITY ** OF CHATHAM KENT **												
0.8	C. & O. RLWY. (3 TRACKS) ** MAY CONTAIN RESTRICTIONS ** CONTACT THE REG. MUNICIPALITY ** OF CHATHAM KENT **												
1.1	REG RD 8 - IN BLENHEIM ** MAY CONTAIN RESTRICTIONS ** CONTACT THE REG. MUNICIPALITY ** OF CHATHAM KENT **												
3.9	LUCAS MUNICIPAL DRAIN ** MAY CONTAIN RESTRICTIONS ** CONTACT THE REG. MUNICIPALITY ** OF CHATHAM KENT **		O							01	13	0389	01
6.1	HORTON LINE RD - IN KENT CENTER ** MAY CONTAIN RESTRICTIONS ** CONTACT THE REG. MUNICIPALITY ** OF CHATHAM KENT **												
9.9	***** MUN. OF CHATHAM-KENT												
10.0	JCT. HWY 401		O							01	13	0238	
10.1	MCGREGOR CK DRAIN		O							01	13	0234	
10.3	MCGREGOR CK.		O							01	13	0168	
10.5	S JCT REG RD 14, PINHURST LINE RD(E)												

HWY. 40 DIRECTION. N

DISTANCE (km)	IDENTIFICATION	G. NO	C O D E	D I R	R W Y	HOR CL. (m)	L A N E	VER CL. (m)	POST LOAD (t)	D I S T	C T Y	S I T E	R E V
12.5	N JCT REG RD 14, CREEK RD(W), BOUNDRY LINE RD(E)												
15.0	MAYNARD LINE RD												
15.6	S BRANCH WOLFE CK CULVERT												
16.2	WOLFE CREEK CULVERT W BRANCH		O							01	13	0390	
16.9	W BRANCH WOLFE CK ULVERT		O							01	13	0391	
17.7	REG RD 18, FAIRVIEW LINE RD												
20.8	REG RD 18(S), PARK AVE(W)												
21.2	C. P. R.		O							01			02
21.6	REG RD 39, RIVER LINE RD(E), COLBORNE ST(W)												
22.6	SHERMAN BROWN BRIDGE (THAMES RIVER)		O	N	S					01	13	0327	03
22.8	REG RD 30, PRINCE ALBERT RD(N), REG RD 2, LONGWOODS RD(E)												
25.6	REG RD 2, GRAND AVE ST, ST. CLAIR ST - IN CHATHAM ** MAY CONTAIN RESTRICTIONS ** CONTACT THE REG. MUNICIPALITY ** OF CHATHAM-KENT **												
25.7	GREGORY DR(W) ** MAY CONTAIN RESTRICTIONS ** CONTACT THE REG. MUNICIPALITY ** OF CHATHAM-KENT **												
25.8	CHATHAM N LIMITS												
26.3	PINE LINE RD(W), DARRELL LINE RD(E)												

DATE MAY 13, 2014

HWY. 40 DIRECTION. N

DISTANCE (km)	IDENTIFICATION	G. NO	C O D E	D I R	R D W Y	HOR CL. (m)	L A N E	VER CL. (m)	POST LOAD (t)	D I S T	C T Y	S I T E	R E V
28.4	REG RD 35, ST ANDREWS LINE RD(W) EBERTS LINE RD(E)												
30.1	BROOK LINE RD												
32.3	CLAYMORE LINE RD												
32.5	BIG CK. NO. 1		O							01	13	0099	
33.0	BIG CK. NO. 2		O							01	13	0098	
33.2	BIG CK. NO. 3		O							01	13	0097	
33.5	REG RD 29, COUNTY VIEW LINE RD												
34.0	BIG CK. NO. 4		O							01	13	0096	
35.1	BIG CK. NO. 5		O							01	13	0095	
35.3	CEDAR HEDGE LINE RD												
36.7	UNION LINE RD(E), DOVER CENTRE LINE RD(W)												
37.7	BEAR CK.		O							01	13	0048	
39.6	GREEN VALLEY LINE RD												
40.0	BUSH LINE RD												
41.8	REG RD 42, OLDFIELD LINE RD(E), ELECTRIC LINE RD(W)												
42.2	MAXWELL CK.		O							01	13	0047	
43.9	ROBIN LINE RD(W), CORKTOWN LINE RD(E)												
44.8	MEADOW LINE RD												
44.9	MTO LAY-BY SCALE												

DATE MAY 13, 2014



HWY. 40 DIRECTION. N

DISTANCE (km)	IDENTIFICATION	G. NO	C O D E	D I R	R D W Y	HOR CL. (m)	L A N E	VER CL. (m)	POST LOAD (t)	D I S T	C T Y	S I T E	R E V
45.0	HERITAGE LINE RD												
45.3	TWP. LINE CULVERT		O							01	13	0339	01
46.3	BORDER RD(W)												
46.4	ELBOW LINE RD												
46.5	18TH CON. DRAIN		O							01	13	0045	
47.3	REG RD 15 - WALLACEBURG S LIMITS ** MAY CONTAIN RESTRICTIONS ** ** CONTACT THE TOWN OF ** ** WALLACEBURG **												
50.0	REG RD 78, JAMES ST ** MAY CONTAIN RESTRICTIONS ** ** CONTACT THE TOWN OF ** ** WALLACEBURG **												
52.1	RUNNING CK. # 1		O							01	13	0006	
53.0	RUNNING CREEK RD(N)												
53.5	SKINNER DRAIN CULVERT		O							01	13	0005	01
53.9	TULIP ST(S)												
54.3	ARNOLD RD												
54.7	REG RD 33, DUFFERIN AVE												
55.6	STEWART LINE RD												
57.0	LANGSTAFF LINE RD												
57.5	WHITEBREAD DRAIN CULVERT, WHITEBREAD LINE RD		O							01	14	0239	
57.6	***** MUNICIPALITY OF LAMBTON(N) MUN. OF CHATHAM-KENT(S)												

HWY. 40 DIRECTION. N

DISTANCE (km)	IDENTIFICATION	G. NO	C O D E	D I R	R D W Y	HOR CL. (m)	L A N E	VER CL. (m)	POST LOAD (t)	D I S T	C T Y	S I T E	R E V
59.2	POINTE LINR RD												
61.0	REG RD 1, LAMBTON LINE RD												
61.9	WARD LINE RD												
63.2	FRENCH LINE RD												
63.9	REG RD 28, HOLT LINE RD												
64.0	DARCY MCKEOUGH DRAIN				FLOODWAY								
65.0	WILKSPORT DIVERSION									01	14	0389	01
66.8	CON. #X1 CULVERT									01	14	0399	01
66.9	SMITH LINE RD												
67.0	CTY. RD. #2 BONDPATH LINE												01
68.2	WILKESPORT LINE RD												
69.5	WHITE LINE RD												
70.7	STANLEY LINE RD												
71.2	CLAY CK.									01	14	0177	01
72.6	REG RD 36, BICKFORD LINE RD												
76.4	OIL SPRINGS LINE RD												
78.0	REG RD 80, COURTWRIGHT RD - TO COURTWRIGHT CULVERT									01	14	0463	01
79.3	CON. #5 CULVERT									01	14	0401	02
79.9	CON. #6 CULVERT									01	14	0402	02
80.7	CON. #6 CULVERT									01	14	0403	02
82.0	MOORE LINE RD - IN PAYNE												

HWY. 40 DIRECTION. N

DISTANCE (km)	IDENTIFICATION	G. NO	C O D E	D I R	R D W Y	HOR CL. (m)	L A N E	VER CL. (m)	POST LOAD (t)	D I S T	C T Y	S I T E	R E V
83.3	CON. #9 CULVERT		O							01	14	0404	02
83.4	ROKEBY LINE RD												
84.9	C.N.R. (SPUR)		O							01	14	0377	01
85.1	CON. #10 CULVERT		O							01	14	0405	02
86.2	REG RD 4, PETROLIA LINE RD(E), HILL ST(W)-SARNIA S LMTS												
87.5	CON. #X1 CULVERT		O							01	14	0406	02
88.7	TALFORD CK.		O							01	14	0365	01
89.5	REG RD 35, LASALLE RD												
90.6	DEGURSE DR(E)												
90.7	C.N.R.		O							01	14	0332	01
90.8	CHURCHILL LINE RD												
91.0	CNR												
93.6	SCOTT RD												
95.3	REG RD 29, INDAIN RD												
97.1	MCGREGOR SIDEROAD(N)												
98.6	REG RD 20, PLANK RD												
98.7	C.N.R.		O							01	14	0290	01
98.9	REG RD 25, CONFEDERATION ST												
100.1	WELLINGTON RD(W)												
100.6	REG RD 22, LONDON LINE RD												
101.5	BISSEL MCARTHUR DRAIN CULVERT		O							01	14	0407	02

HWY. 40 DIRECTION. N

DISTANCE (km)	IDENTIFICATION	G. NO	C O D E	D I R E C T I O N	R O A D W I D T H (m)	HOR CL. (m)	L A N E S	VER CL. (m)	POST LOAD (t)	D I S T A N C E	C O U N T Y	S I T E	R E V I S I O N
102.5	JCT HWY 402(S), E/B	08	U	N N S S S			A 1 2 A 1 2	4.6 4.5 4.5 4.8 4.7 4.7		01	14	0338	02
102.6	JCT HWY 402(N), W/B	08	U	N N S S S			A 1 2 A 1 2	4.7 4.6 4.6 4.8 4.7 4.7		01	14	0338	01
102.7	***** MUNICIPALITY OF LAMBTON(S)												

HWY. 41 DIRECTION. N

DISTANCE (km)	IDENTIFICATION	G. NO	C O D E	D I R	R D W Y	HOR CL. (m)	L A N E	VER CL. (m)	POST LOAD (t)	D I S T	C T Y	S I T E	R E V
0.0	JCT REG RD 2 ** MAY CONTAIN RESTRICTIONS ** CONTACT THE REG. MUNICIPALITY ** OF LENNOX & ADDINGTON **												
0.8	C.N.R. (3 TRACKS) ** MAY CONTAIN RESTRICTIONS ** CONTACT THE REG. MUNICIPALITY ** OF LENNOX & ADDINGTON **												
2.1	BRANDON'S BRIDGE (SELBY CREEK)		O							08	17	0049	01
2.3	JCT. HWY. #401	10	U	N	S		1	5.0		08	17	0053	01
							1	5.0					
3.5	THOMPSON BRIDGE (SELBY CREEK) ** MAY CONTAIN RESTRICTIONS ** CONTACT THE REG. MUNICIPALITY ** OF LENNOX & ADDINGTON **		O							08	17	0050	01
6.3	SELBY CREEK BRIDGE (IN SELBY) ** MAY CONTAIN RESTRICTIONS ** CONTACT THE REG. MUNICIPALITY ** OF LENNOX & ADDINGTON **		O							08	17	0107	01
11.8	MUD CREEK CULVERT ** MAY CONTAIN RESTRICTIONS ** CONTACT THE REG. MUNICIPALITY ** OF LENNOX & ADDINGTON **		O							08	17	0035	01
14.8	C.P.R. IN ROBLINDALE ** MAY CONTAIN RESTRICTIONS ** CONTACT THE REG. MUNICIPALITY ** OF LENNOX & ADDINGTON **												

HWY. 41 DIRECTION. N

DISTANCE (km)	IDENTIFICATION	G. NO	C O D E	D I R	R D W Y	HOR CL. (m)	L A N E	VER CL. (m)	POST LOAD (t)	D I S T	C T Y	S I T E	R E V
15.5	ROBLIN BRIDGE (SALMON RIVER) ** MAY CONTAIN RESTRICTIONS ** CONTACT THE REG. MUNICIPALITY ** OF LENNOX & ADDINGTON **		O							08	17	0023	01
15.8	ROBLIN RD - IN ROBLIN ** MAY CONTAIN RESTRICTIONS ** CONTACT THE REG. MUNICIPALITY ** OF LENNOX & ADDINGTON **												
27.8	COUNTY ROAD #4 (TO TAMWORTH) ** MAY CONTAIN RESTRICTIONS ** CONTACT THE REG. MUNICIPALITY ** OF LENNOX & ADDINGTON **												01
28.7	COUNTY ROAD #13 ** MAY CONTAIN RESTRICTIONS ** CONTACT THE REG. MUNICIPALITY ** OF LENNOX & ADDINGTON **												01
29.8	ERINSVILLE ** MAY CONTAIN RESTRICTIONS ** CONTACT THE REG. MUNICIPALITY ** OF LENNOX & ADDINGTON **												
35.1	CLARE RIVER LOADS EXCEEDING 63,500KG SHALL ** MAY CONTAIN RESTRICTIONS ** CONTACT THE REG. MUNICIPALITY ** OF LENNOX & ADDINGTON **		O							08	17	0016	03
41.4	MELLON CK. ** MAY CONTAIN RESTRICTIONS ** CONTACT THE REG. MUNICIPALITY ** OF LENNOX & ADDINGTON **		O							08	17	0124	
41.5	***** MUN. OF LENNOX & ADDINGTON(N)												

HWY. 41 DIRECTION. N

DISTANCE (km)	IDENTIFICATION	G. NO	C O D E	D I R	R D W Y	HOR CL. (m)	L A N E	VER CL. (m)	POST LOAD (t)	D I S T	C T Y	S I T E	R E V
50.9	JCT HWY 7(N), REG RD 41(S) - IN KALADAR												
52.0	TOWNSHIP LINE RD 11, OLIVER RD												
56.1	TOWNSHIP LINE RD 21, KALADAR GUN CLUB RD												
58.7	REG RD 29, FLINTON RD - IN FLINTON CORNERS												
61.6	GLASTONBURY RD - IN NORTHBROOK												
61.7	PETERSON RD(E)												
61.8	FIREHALL RD												
61.9	TALL PINE RD												
62.3	BEAVER CK.		O							10	17	0012	01
62.8	REG RD 2												
63.7	BOSLEY RD												
65.0	HARLOWE ROAD (TO HARLOWE)												01
66.1	O'DONNELL RD(W)												
67.1	BISHOP CORNERS RD - IN BISHOP CORNERS												
68.2	WINTERGREEN RD(E)												
69.2	REG RD 506(E), HUNT RD(W)												
70.0	REG RD 3												
70.2	LITTLE POND RD												

HWY. 41 DIRECTION. N

DISTANCE (km)	IDENTIFICATION	G. NO	C O D E	D I R	R D W Y	HOR CL. (m)	L A N E	VER CL. (m)	POST LOAD (t)	D I S T	C T Y	S I T E	R E V
70.3	***** MUN. OF LENNOX & ADDINGTON(S) MUN. OF FRONTENAC(N)												
70.4	S JCT SKOOTAMATTA LK RD												
71.8	SPENCER RD - CLOYNE												
80.0	SNIDER RD												
80.3	HEAD RD												
80.4	SMART RD(E)												
80.5	LEVERE RD(E)												
80.6	N JCT SKOOTAMATTA LK RD												
80.9	MAZINAW HEIGHTS S RD												
81.4	CONCESSION RD 15, BON ECHO PROV PARK		O							10	07	0098	
81.5	***** MUN. OF LENNOX & ADDINGTON(N) MUN. OF FRONTENAC(S)												
82.4	MAZINAW HEIGHTS NORTH RD												
84.4	HEIGHTS N RD												
89.2	REG RD 5												
91.0	MASSANOGA RD												
92.7	BEAR CREEK	01	O							10	17	0006	01
93.0	REG RD 6												
95.1	LOUISE CREEK	01	O							10	17	0005	01



HWY. 41 DIRECTION. N

DISTANCE (km)	IDENTIFICATION	G. NO	C O D E	D I R	R W Y	HOR CL. (m)	L A N E	VER CL. (m)	POST LOAD (t)	D I S T	C T Y	S I T E	R E V
99.4	KILPECKER CREEK (MILL BRIDGE)	01	O							10	17	0004	01
99.5	ASHBY LK RD(W) REDFORD RD N(E)												
99.6	MARQUARDT RD(W) E)				BUCKSHOT LK RD								
110.4	CHATSON DR(E)												
112.6	BRIDGE ST(W)												
116.2	HWY 28												
117.3	STEIN RD												
118.5	ACKROYD RD												
118.6	ROSE HILL RD												
119.3	SLATE FALLS RD												
120.6	HYDE'S CK.		O							10	17	0002	
120.7	***** MUN. OF LENNOX & ADDINGTON(S) MUN. OF RENFREW(N)												
126.6	CTY RD 71, MATAWATCHAN D(E)												
129.7	MADAWASKA RIVER (GRIFFITH)		O							10	29	0111	02
130.0	HYLAND CK RD												
130.8	CHURCH ST(E), HYLAND CREEK RD(W)												
131.6	TOWNSHIP RD 11, CHURCH RD												
132.1	GODIN CREEK CULVERT		O							10	29	0150	
133.0	TEEPLE-HALEY RD(W)												

HWY. 41 DIRECTION. N

DISTANCE (km)	IDENTIFICATION	G. NO	C O D E	D I R	R D W Y	HOR CL. (m)	L A N E	VER CL. (m)	POST LOAD (t)	D I S T	C T Y	S I T E	R E V
139.0	TOWNSHIP LINE RD 31												
142.0	LACOURSE RD												
147.6	MAGNETIC HILL RD												
151.4	JCT. HWY. #132												01
152.4	MCKITCHEN RD(E)												
153.0	CTY RD 64, OPEONGO RD												
156.0	WHITE CEDARS RD(E)												
159.8	CONSTANT CK.		O							10	29	0098	02
160.0	CONSTANT LK RD												
161.0	LARMOND RD(E)												
162.3	MINNIE RD												
162.4	BERGER RD(E)												
163.5	WENTLAND RD												
166.0	SPRING CK RD(W)												
171.3	REG RD 512, FOYMOUNT RD IN EGANVILLE ** MAY CONTAIN RESTRICTIONS ** ** CONTACT THE REGIONAL ** ** MUNICIPALITY OF RENFREW **												
172.2	S JCT HWY 60, BONNECHERE ST ** MAY CONTAIN RESTRICTIONS ** ** CONTACT THE REGIONAL ** ** MUNICIPALITY OF RENFREW **												
172.3	BONNECHERE RIVER **MAY CONTAIN RESTRICTIONS** *CONTACT TWP BONNECHERE VALLEY		O			7.3				09	29	0085	03

HWY. 41 DIRECTION. N

DISTANCE (km)	IDENTIFICATION	G. NO	C O D E	D I R	R D W Y	HOR CL. (m)	L A N E	VER CL. (m)	POST LOAD (t)	D I S T	C T Y	S I T E	R E V
172.4	CONCESSION RD 8-9												
174.0	CROOKED RAPIDS RD(W), SNODRIFTERS RD(E)												
176.2	JCT. HWY. #60 N. JCT.												01
176.8	GERMANICES RD(W)												
177.5	POINT CHURCH RD(W)												
178.3	STONE HEDGES RD												
180.0	MINK LK RD												
181.0	SHAW WOODS RD (E)												
182.0	TOWNSHIP PARK RD(W)												
185.0	CTY RD 9(E), BULGER RD		O							09	29	0069	
185.4	SNAKE RIVER												
185.9	CTY RD 30, LAKE DORE RD												
186.2	CTY RD 13(E), MOUNTAIN RD												
187.4	WALSH'S RD(E)												
195.6	CTY RD 56, WAITO STN RD(W)												
196.6	LOCKSLEY RD												
197.4	REG RD 24, WHITE WATER RD												
199.5	WITT RD(W), SAARS LANE(E)												
205.0	WALFORD RD												
207.2	RICHARDSON CK, 3RD LINE RD												
207.4	RICHARDSON CRES												

HWY. 41 DIRECTION. N

DISTANCE (km)	IDENTIFICATION	G. NO	C O D E	D I R	R D W Y	HOR CL. (m)	L A N E	VER CL. (m)	POST LOAD (t)	D I S T	C T Y	S I T E	R E V
207.9	KEN AVE												
208.1	BRANDON AVE												
208.2	***** MUNICIPALITY OF RENFREW(S)												
208.5	JCT. HWY. #17												
209.1	GRIFE'S LANE ** MAY CONTAIN RESTRICTIONS ** ** CONTACT THE REGIONAL ** ** MUNICIPALITY OF RENFREW **												
209.4	REG RD 19 ** MAY CONTAIN RESTRICTIONS ** ** CONTACT THE REGIONAL ** ** MUNICIPALITY OF RENFREW **												

HWY. 48 DIRECTION. N

DISTANCE (km)	IDENTIFICATION	G. NO	C O D E	D I R E C T I O N	R O A D T Y P E	HOR CL. (m)	L A N E S	VER CL. (m)	POST LOAD (t)	D I S T	C T Y	S I T E	R E V
0.0	JCT. HWY. 401			U	N N N S S S S			5.0 5.0 5.0 5.0 5.0 5.0 5.0		06	37	0218	02
1.0	SHEPPARD AVE. ** MAY CONTAIN RESTRICTIONS ** ** CONTACT THE MUNICIPALITY ** ** OF YORK **												
1.9	C.P.R. ** MAY CONTAIN RESTRICTIONS ** ** CONTACT THE MUNICIPALITY ** ** OF YORK **			O						06	37	0219	
3.2	FINCH AVE. ** MAY CONTAIN RESTRICTIONS ** ** CONTACT THE MUNICIPALITY ** ** OF YORK **												
3.5	C.P.R. ** MAY CONTAIN RESTRICTIONS ** ** CONTACT THE MUNICIPALITY ** ** OF YORK **			O						06	37	0315	
5.8	STEELES AVE. ** MAY CONTAIN RESTRICTIONS ** ** CONTACT THE REGIONAL ** ** MUNICIPALITY OF YORK **												
7.9	C.N.R. ** MAY CONTAIN RESTRICTIONS ** ** CONTACT THE REGIONAL ** ** MUNICIPALITY OF YORK **	01		U	N S		1 1			06	37	0684	02
9.7	ROUGE RIVER			O						06	37	0166	

HWY. 48 DIRECTION. N

DISTANCE (km)	IDENTIFICATION	G. NO	C O D E	D I R	R D W Y	HOR CL. (m)	L A N E	VER CL. (m)	POST LOAD (t)	D I S T	C T Y	S I T E	R E V
10.1	REG RD 7 ** MAY CONTAIN RESTRICTIONS ** ** CONTACT THE REGIONAL ** ** MUNICIPALITY OF YORK **												
10.2	***** MUNICIPALITY OF YORK(S)												
10.9	S JCT ANDERSON RD(E)												
11.3	N JCT ANDERSON RD(E)												
12.2	MARKHAM N. LMTS.												
13.1	REG RD 25, MAJOR MACKENZIE DR												
15.5	LITTLE ROUGE RIVER		O							06	37	0111	
15.7	ELGIN MILLS RD(E)												
16.1	MARKHAM AIRPORT ENT												
16.8	S JCT DICKSON HILL RD(E)												
17.1	NINETEENTH AVE -IN DICKSONS HILL												
17.3	LITTLE ROUGE CREEK CULVERT		O							06	37	0112	
17.9	N JCT DICKSON HILL RD(E)												
18.1	REG RD 14, STOUFFVILLE RD - IN RINGWOOD												
18.6	BETHESDA RD(E)												
18.8	BETHESDA RD(W)												
19.0	CONCESSION D 8-9(W)												
19.4	REG RD 47(E), REG RD 40(W), BLOOMINGTON RD												

HWY. 48 DIRECTION. N

DISTANCE (km)	IDENTIFICATION	G. NO	C O D E	D I R	R D W Y	HOR CL. (m)	L A N E	VER CL. (m)	POST LOAD (t)	D I S T	C T Y	S I T E	R E V
21.0	VANDORF RD(W)												
21.6	FELCHER BLVD(W)												
22.0	LAKESHORE RD(E)												
24.8	REG RD 15, AURORA RD- IN BALLANTREE												
25.3	GREENAN ST(W)												
26.8	ST. JOHN SIDE RD												
27.5	CHERRY ST(W)												
28.5	REG RD 74, VIVIAN RD -INN VIVIAN												
34.3	REG RD 31, DAVIS DR												
40.4	WILLOW LANE(E)												
40.6	C.N.R.		O							06	37	0877	
40.7	REG RD 13												
41.6	PRINCESS ST(E)												
43.5	MOUNT ALBERT CK. BR.		O							06	37	0057	01
43.7	S JCT QUEENSVILLE RD(W)												
43.9	N JCT QUEENSVILLE RD(E)												
45.9	HOLBORN RD												
47.2	BLACK RIVER BRIDGE		O							06	37	0015	02
47.4	BOAG RD(W)												
48.2	TOWNSHIP RD 8												

HWY. 48 DIRECTION. N

DISTANCE (km)	IDENTIFICATION	G. NO	C O D E	D I R	R D W Y	HOR CL. (m)	L A N E	VER CL. (m)	POST LOAD (t)	D I S T	C T Y	S I T E	R E V
48.9	REG RD 32, RAVENSHOE RD - TO BROWN HILL												
50.0	MILES RD.												
51.6	THOMAS DR												
53.6	TOWNSHIP RD 10-11(W), CRYDERMAN RD												
54.4	BALDWIN BR. IN BALDWIN		O							06	37	0014	
54.6	TOWNSHIP RD 3-4(E), BALDWIN RD(W)												
54.9	RIDGEVIEW RD												
55.4	REG RD 79,N JCT OLD HOMESTEAD RD												
55.8	ELLISVIEW RD(W)												
56.3	TOWNSHIP RD 5-6, LATIMER RD												
58.9	REG RD 9, HIGH ST - TO SUTTON												
60.2	REG RD 18, SIBBALD POINT RD												
61.3	TOWNSHIP RD 12-13, VIRGINIA BLVD												
62.8	HADDEN RD(N)												
64.2	STONE BATTER RD(S) - IN VIRGINIA												
64.7	CRONBERRY RD												
65.7	SUNSET BEACH RD(N)												
66.3	SUNKIST RD(N)												
66.8	WOODFIELD DR(N)												



HWY. 48 DIRECTION. N

DISTANCE (km)	IDENTIFICATION	G. NO	C O D E	D I R	R D W Y	HOR CL. (m)	L A N E	VER CL. (m)	POST LOAD (t)	D I S T	C T Y	S I T E	R E V
67.3	TOWNSHIP RD 15-16, DUCLOS POINT RD(N)												
68.0	TOWNSHIP RD 18-19(S), WEIR RD												
68.4	HOLMES POINT RD(N)												
68.9	REG RD 21, RIVER DR												
70.3	PEFFERLAW BR.		O							06	37	0005	
70.5	RIVERSIDE DR(N), RIVERBANK RD(S)												
70.8	RIVERVIEW BEACH RD(N)												
71.8	C.N.R.		O							06	37	0952	01
71.9	CTY. RD. 23												
72.0	***** MUNICIPALITY OF YORK(S) MUN. OF DURHAM(N)												
73.1	CONCESSION RD 14												
76.9	W JCT BROCK-THORAH TWP BDY RD(N)												
79.2	TOWNSHIP SDRD 17												
83.2	S JCT HWY 12												
84.9	CONCESSION RD 1-2												
86.8	TOWNSHIP RD 3RD LINE												
87.9	TOWNSHIP 4TH LINE, CEDARHURST BEACH RD												
89.3	BEAVERTON RIVER BRIDGE		O							06	22	0025	01
89.5	REG RD 15, SIMCOE RD												

HWY. 48 DIRECTION. N

DISTANCE (km)	IDENTIFICATION	G. NO	C O D E	D I R	R D W Y	HOR CL. (m)	L A N E	VER CL. (m)	POST LOAD (t)	D I S T	C T Y	S I T E	R E V
91.4	WHITE CREEK BRIDGE		O							06	22	0023	01
91.7	6TH LINE RD												
92.7	7TH LINE RD												
94.9	CONCESSION RD 7-8, MARA RD(W)												
96.2	CONCESSION RD 8-9												
96.8	N JCT HWY 12												
96.9	***** MUNICIPALITY OF DURHAM(S)												

HWY. 49 DIRECTION. N

DISTANCE (km)	IDENTIFICATION	G. NO	C O D E	D I R	R D W Y	HOR CL. (m)	L A N E	VER CL. (m)	POST LOAD (t)	D I S T	C T Y	S I T E	R E V
0.0	JCT REG RD 33, BRIDGE ST - IN PICTON ** MAY CONTAIN RESTRICTIONS ** CONTACT THE REG. MUNICIPALITY ** OF PRINCE EDWARD COUNTY **												
3.1	C.N.R ** MAY CONTAIN RESTRICTIONS ** CONTACT THE REG. MUNICIPALITY ** OF PRINCE EDWARD COUNTY **												
13.8	S JCT REG RD 15, ROBLIN MILLS ** MAY CONTAIN RESTRICTIONS ** CONTACT THE REG. MUNICIPALITY ** OF PRINCE EDWARD COUNTY **												
19.8	N JCT REG RD 15 ** MAY CONTAIN RESTRICTIONS ** CONTACT THE REG. MUNICIPALITY ** OF PRINCE EDWARD COUNTY **												
19.9	***** MUN. OF PRINCE EDWARD(N) MUN. OF HASTINGS(N)												
20.6	BAY OF QUINTE SKYWAY BR.		O							08	11	0245	
20.9	AIRPORT RD(W), BAYSHORE RD(E)												
21.2	REG RD 16												
22.9	S JCT REG RD 2												
23.9	SELBY CREEK BRIDGE (SUCKER CK)		O							08	11	0213	
26.7	***** MUNICIPALITY HASTINGS(S)												
26.8	CNR ** MAY CONTAIN RESTRICTIONS ** ** CONTACT THE REGIONAL ** ** MUNICIPALITY OF HASTINGS **		O							08	11	0220	

HWY. 49 DIRECTION. N

DISTANCE (km)	IDENTIFICATION	G. NO	C O D E	D I R	R D W Y	HOR CL. (m)	L A N E	VER CL. (m)	POST LOAD (t)	D I S T	C T Y	S I T E	R E V
27.1	JCT REG RD 2 ** MAY CONTAIN RESTRICTIONS ** ** CONTACT THE REGIONAL ** ** MUNICIPALITY OF HASTINGS **												
28.2	JCT HWY 401 ** MAY CONTAIN RESTRICTIONS ** ** CONTACT THE REGIONAL ** ** MUNICIPALITY OF HASTINGS **												

HWY. 58 DIRECTION. S

DISTANCE (km)	IDENTIFICATION	G. NO	C O D E	D I R E C T I O N	R D W I D T H (m)	HOR CL. (m)	L A N E	VER CL. (m)	POST LOAD (t)	D I S T	C T Y	S I T E	R E V
0.0	***** MUNICIPALITY OF NIAGARA(S)												
0.1	JCT. HWY. 406 (SEE I 5) REG. RD. 71 - ST. DAVID RD.												01
1.0	O'HEAD SIGN: COLLIER ST.			U S S			1 2 3	5.0 5.0 5.0		04	34		01
1.1	RICHMOND ST.	01		U N N S S S			1 2 3 1 2 3	5.0 5.0 5.0 5.0 5.0 5.0		04	34	0280	01
1.3	O'HEAD SIGN: 406 N/S OPTION			U N N			1 2 3	5.0 5.0 5.0		04	34		01
1.6	COLLIER RD. - REG. RD. 56		?	O						04	34	0193	01
1.8	O'HEAD SIGN: COLLIER RD. EXIT			U N N			1 2 3	5.0 5.0 5.0		04	34		01
2.1	O'HEAD SIGN: 58/COLLIER OPTION			U N N			1 2 3	5.0 5.0 5.0		04	34		01
2.3	O'HEAD SIGN: PINE ST			U S S			1 2 3	4.7 5.0 5.0		04	34		01
2.4	C.N.R.			U N N S S S			1 2 3 1 2 3	4.7 4.7 4.6 4.7 4.6 4.6		04	34	0178	02

HWY. 58 DIRECTION. S

DISTANCE (km)	IDENTIFICATION	G. NO	C O D E	D I R E C T I O N	R D W I D T H	HOR CL. (m)	L A N E	VER CL. (m)	POST LOAD (t)	D I S T	C T Y	S I T E	R E V
2.5	QUEEN ST. (AT THOROLD N. LMTS)	01	U	N N S S S			1 2 3 1 2 3	5.0 5.0 5.0 5.0 5.0 5.0		04	34	0185	01
2.7	PINE ST. - REG. RD. 67	01	U	N N S S			1 2 1 2	5.0 5.0 5.0 5.0		04	34	0179	01
3.2	THOROLD TUNNEL-THOROLD S LMTS.	01	U	N N S S			1 2 1 2	4.6 4.5 4.6 4.5		04	34	0177	05
3.3	THOROLD TUNNEL - MIDDLE												
3.4	THOROLD TUNNEL - EAST END												
3.6	DAVIS RD (N)												
4.2	THOROLD STONE RD - REG. RD. 57 HWY 7186												
4.6	LAKE CANAL RESERVOIR CULVERT												
5.2	BEAVERDAMS RD(E) - REG. RD. 53 - NIAGARA FALLS RD(W)												
5.5	CANAL RESERVOIR CULVERT												
6.1	ALLANBURG RD(W) -UPPER RD(E) REG RD 553												
7.0	JCT. HWY 20(E)/REG. RD 20(W) ALLANPORT RD (REG. RD. 82)												
7.2	CNR												

HWY. 58 DIRECTION. S

DISTANCE (km)	IDENTIFICATION	G. NO	C O D E	D I R	R D W Y	HOR CL. (m)	L A N E	VER CL. (m)	POST LOAD (t)	D I S T	C T Y	S I T E	R E V
7.9	HOLLAND RD(N) ** MAY CONTAIN RESTRICTIONS ** ** CONTACT THE REGIONAL ** ** MUNICIPALITY OF NIAGARA **												
8.5	WATER SUPPLY CANAL BR ** MAY CONTAIN RESTRICTIONS ** ** CONTACT THE REGIONAL ** ** MUNICIPALITY OF NIAGARA **		O							04	34	0022	
8.7	PRINCESS ST(S) ** MAY CONTAIN RESTRICTIONS ** ** CONTACT THE REGIONAL ** ** MUNICIPALITY OF NIAGARA **												
9.3	EGERTER RD(S) ** MAY CONTAIN RESTRICTIONS ** ** CONTACT THE REGIONAL ** ** MUNICIPALITY OF NIAGARA **												
9.7	BARRON RD(S) ** MAY CONTAIN RESTRICTIONS ** ** CONTACT THE REGIONAL ** ** MUNICIPALITY OF NIAGARA **												
10.0	KOTTMEINER RD ** MAY CONTAIN RESTRICTIONS ** ** CONTACT THE REGIONAL ** ** MUNICIPALITY OF NIAGARA **												
17.1	MERRIT RD. - REG. RD. # 50 ** MAY CONTAIN RESTRICTIONS ** ** CONTACT THE REGIONAL ** ** MUNICIPALITY OF NIAGARA **												
18.0	WELLAND N. LMTS. ** MAY CONTAIN RESTRICTIONS ** ** CONTACT THE REGIONAL ** ** MUNICIPALITY OF NIAGARA **												

HWY. 58 DIRECTION. S

DISTANCE (km)	IDENTIFICATION	G. NO	C O D E	D I R	R D W Y	HOR CL. (m)	L A N E	VER CL. (m)	POST LOAD (t)	D I S T	C T Y	S I T E	R E V
19.0	WELLAND R. (PR. CHARLES) MUNICIPAL STRUCTURE ** MAY CONTAIN RESTRICTIONS ** ** CONTACT THE REGIONAL ** ** MUNICIPALITY OF NIAGARA **		O							04	34	0063	01
20.0	OLD HWY. 3A - REG. RD. # 27 ** MAY CONTAIN RESTRICTIONS ** ** CONTACT THE REGIONAL ** ** MUNICIPALITY OF NIAGARA **												
23.2	N.S. & T. ** MAY CONTAIN RESTRICTIONS ** ** CONTACT THE REGIONAL ** ** MUNICIPALITY OF NIAGARA **												
24.0	MICH. CENTRE. & T.H. & B. MUNICIPAL STRUCTURE ** MAY CONTAIN RESTRICTIONS ** ** CONTACT THE REGIONAL ** ** MUNICIPALITY OF NIAGARA **		O							04	34	0064	01
24.3	BROADWAY AVE. ** MAY CONTAIN RESTRICTIONS ** ** CONTACT THE REGIONAL ** ** MUNICIPALITY OF NIAGARA **												
24.9	END MUNICIPAL JURISDICTION ** MAY CONTAIN RESTRICTIONS ** ** CONTACT THE REGIONAL ** ** MUNICIPALITY OF NIAGARA **												01
25.1	WELLAND S. LMTS. JCT. HWY. 58 ** MAY CONTAIN RESTRICTIONS ** ** CONTACT THE REGIONAL ** ** MUNICIPALITY OF NIAGARA **												
25.8	JCT HWY 58A(E)												
26.0	C.N.R & C.P.R		O							04	34	0231	
26.2	KLEINER ST(W)												



HWY. 58 DIRECTION. S

DISTANCE (km)	IDENTIFICATION	G. NO	C O D E	D I R	R D W Y	HOR CL. (m)	L A N E	VER CL. (m)	POST LOAD (t)	D I S T	C T Y	S I T E	R E V
27.2	C.N.R.		O							04	34	0111	
27.5	FORKS ROAD BRIDGE (REG. RD. #23 WELLAND)		O							04	34	0112	03
27.6	CNP / PCR												
31.4	NUGET RD												
32.3	STONE BRIDGE RD												
32.9	WINDSOR TERRACE RD (E)												
33.2	BARRICK RD												
33.6	NORTHLAND AVE(E)												
34.0	N JCT CORONATION DR(W) FRANKLIN AVE(E)												
34.1	S JCT CORONATION DR(W)												
34.2	OMER AVE (E)												
34.4	N JCT. MERRITT PKWY												
34.5	S JCT. MERRITT PKWY												
34.8	PAUL ST(E)												
34.9	REG RD 3, MAIN ST W - IN PORT COLBORNE												
35.0	***** MUNICIPALITY OF NIAGARA(N)												

HWY. 58A DIRECTION. W

DISTANCE (km)	IDENTIFICATION	G. NO	C O D E	D I R E C T I O N	R D W I D T H (m)	HOR CL. (m)	L A N E	VER CL. (m)	POST LOAD (t)	D I S T	C T Y	S I T E	R E V
0.0	***** MUNICIPALITY OF NIAGARA(W)												
0.1	JCT. HWY. 140	01	U	E W			1 1	5.0 5.0		04	34	0232	01
0.2	NETHERBY RD(E), REAKER RD(N)												
0.3	REG RD 525, MOORES RD												
1.3	RUSHHOLME RD												
1.7	TOWNLIN TUNNEL PORT COLBORNE		U	E W		7.6	1 1	4.5 4.6		04	34	0226	
2.7	C.N.R. & C.P.R.		U	E W		7.3	1 1	5.0 5.0		04	34	0236	
3.6	SOUTHWORTH RD (N)												
4.3	REG RD 68, WELLAND ST												
4.6	CANAL BANK RD												
5.8	JCT HWY 58, WEST SIDE RD												
5.9	***** MUNICIPALITY OF NIAGARA(E)												

HWY. 60 DIRECTION. E

DISTANCE (km)	IDENTIFICATION	G. NO	C O D E	D I R	R D W Y	HOR CL. (m)	L A N E	VER CL. (m)	POST LOAD (t)	D I S T	C T Y	S I T E	R E V
0.0	***** MUNICIPALITY OF MUSKOKA(E)												
0.1	HIGHWAY 11 IN HUNTSVILLE	16	O							11	42	0190	01
1.3	CENTRE ST(S)												
1.5	HANES RD (S), EARL'S RD(N)												
2.6	REG RD 3												
4.6	SZAWBWSKI DR(S)												
5.7	FAIRYVIEW DR												
6.5	GOLDEN PHEASANT DR												
7.0	GRANDVIEW DR(N)												
7.6	REG RD 23, DEERHURST CANAL RD												
9.4	HIDDEN VALLEY RD												
10.2	MORGANS RD												
11.0	W JCT GRASSMERE RESORT RD												
12.0	BALLANTYNE CK. CULVERT		O							11	42	0025	01
12.1	HARP LK RD(N)												
12.8	REG RD 8, LIMBERLOST RD												
13.4	HARP LK RD(N) - IN GRASSMERE												
14.4	GOLF COURSE RD												
15.0	MAPLEHURST DR												
15.8	MILLAR HILL RD												
18.9	SOUTH PORTAGE RD (S)												

HWY. 60 DIRECTION. E

DISTANCE (km)	IDENTIFICATION	G. NO	C O D E	D I R	R D W Y	HOR CL. (m)	L A N E	VER CL. (m)	POST LOAD (t)	D I S T	C T Y	S I T E	R E V
19.7	BOYNE RIVER		O							11	42	0044	01
21.3	BOYNE CK. CULVERT		O							11	42	0043	01
21.8	COOPERS CK. CULVERT		O							11	42	0042	01
22.4	DWIGHT BAY RD(S), COOPER LAKE RD(N) IN DWIGHT												
23.7	JCT. HWY. 35												01
25.6	SPRING LAKE RD (N)												
26.0	*==*==*==*==*==*==*==*==*==* MUNICIPALITY OF HALIBURTON(E) MUN. OF MUSKOKA(W)												
26.1	OXTONGUE RAPIDS PK RD(S)												
27.8	TOWNSHIP LINE RD 1												
31.4	TOWNSHIP LINE RD 3												
32.6	W JCT OXTONGUE LAKE RD(S)												
33.4	OXTONGUE LAKE NARROWS, E JCT OXTONGUE LK RD(S)		O							11	40	0001	01
33.5	ELLIOTT RD(N)												
33.7	TOWNSHIP LINE RD 6												
33.9	TOM PARRIS TRAIL (S)												
34.5	TOWNSHIP RD 8-9												
34.7	OXTONGUE RIVER		O							11	40	0002	03
35.7	HARRIS RD(S), RAGGED FALLS RD(W)												

HWY. 60 DIRECTION. E

DISTANCE (km)	IDENTIFICATION	G. NO	C O D E	D I R	R D W Y	HOR CL. (m)	L A N E	VER CL. (m)	POST LOAD (t)	D I S T	C T Y	S I T E	R E V
39.6	***** MUNICIPALITY OF NIPISSING(E) MUN. OF HALIBURTON(W)												
39.7	LONG LAKE CK. CULVERT		O							11	40		01
44.5	ALGONQUIN PARK W. GATE												01
51.3	WHISKEY RAPIDS RD (N)												
56.2	SMOKE CK.		O							11	43	0148	02
61.6	SMOKE LAKE RD(S), CANOE LAKE RD(N)												
68.1	PARK INFORMATION CENTRE & BDY BETWEEN DIST 11 & 10												01
68.7	MUSEUM RD												
71.2	STATION RD												
78.5	MADAWASKA RI. BR.(NORTH BRANCH)		O							10	043	0144	02
79.3	TOWNSHIP RD 25, TWO RIVER RD												
84.6	KEARNY LAKE RD												
85.1	KEARNEY CK.		O							10	43	0145	
87.1	POG & WHITEFISH LAKE RD												
88.0	CENTENNIAL RIDGES RD(S)												
88.2	ROCK LAKE RD, TWP RD 9												
94.0	OPEONGO LAKE RD												
103.0	HEADSTONE CK.		O							10	43	0149	
103.8	ALGONQUIN PARK E. ENTRANCE		U E W				1 1	4.9 4.9		10	43		02

HWY. 60 DIRECTION. E

DISTANCE (km)	IDENTIFICATION	G. NO	C O D E	D I R	R D W Y	HOR CL. (m)	L A N E	VER CL. (m)	POST LOAD (t)	D I S T	C T Y	S I T E	R E V
105.6	CLARKE LK RD(S)												
107.0	AIRY RD												
110.1	GALEIRY LAKE RD												
110.2	MADAWASKA R. IN WHITNEY		O							10	43	0150	
110.3	POST ST(N), HAY CREEK RD(S)												
110.5	PARADISE RD(S)												
110.7	PARK ST(S)												
110.9	HILL ST(N)												
111.0	OLD HWY 127												
112.8	POVERTY CREEK CULVERT		O							10	43	0151	
113.0	HILL TOP CRES(S)												
114.1	JCT HWY 127												
116.0	TOWNSHIP LINE RD 75												
118.0	PAPLINSKI RD, TWP RD 26												
120.0	DUNNES RD, TWP RD 23												
123.6	JCT SEC HWY 523 → IN MADAWASKA												
132.6	MADAWASKA RIVER		O							10	43	0153	02
136.8	OPEONGO RIVER		O							10	43	0154	01
146.0	SPECTACLE RD(S)												
148.0	TOWNSHIP RD 16, AYLEN LAKE RD												

DATE MAY 13, 2014

HWY. 60 DIRECTION. E

DISTANCE (km)	IDENTIFICATION	G. NO	C O D E	D I R	R D W Y	HOR CL. (m)	L A N E	VER CL. (m)	POST LOAD (t)	D I S T	C T Y	S I T E	R E V
148.1	***** MUNICIPALITY OF RENFREW(E) MUN. OF NIPISSING(W)												
150.6	CAMERON TRACK RD(E)												
151.4	LARD LANE(S)												
153.0	W JCT OPEONGO RD												
154.0	SKEEDS RD(S)												
155.2	E JCT OPENOGO RD												
155.3	ARBOR VITAE RD												
155.4	MITCHELL RD(S)												
156.1	CARSON HEIGHTS RD(N)												
160.0	CARSON LK PROV CAMP ENT												
160.1	OTTER LAKE LANE(N)												
160.3	TROUT LAKE LANE(S)												
160.7	KOSNASKI RD												
161.0	MARTIN SIDING RD(N)												
161.3	W JCT REG RD 62, BAY ST IN BARRY'S BAY												
163.0	AIRPORT RD												
164.0	OPEONGO RD(S)												
165.9	KREZEL RD(S), PECARSKI RD(N)												
169.0	WILNO NORTH RD												
171.2	BURCHAT ST												

HWY. 60 DIRECTION. E

DISTANCE (km)	IDENTIFICATION	G. NO	C O D E	D I R	R D W Y	HOR CL. (m)	L A N E	VER CL. (m)	POST LOAD (t)	D I S T	C T Y	S I T E	R E V
171.4	WILNO - STATION RD., REG RD 66												
171.9	CHUR ST(S)												
172.3	HILLCREST AVE												
172.8	TOWNSHIP LINE RD 32-33												
173.2	SHRINE HILL RD (S)												
175.0	HIDDEN TRAIL RD(N)												
176.0	CARDINAL RD(N)												
177.4	TOWNSHIP LINE RD 22, SIMPSONS RD												
178.0	W JCT OLD TRESTLE RD												
179.0	STONE CHURCH RD												
179.6	LISK RD(S)												
180.0	E JCT OLD TRESTLE RD												
181.5	MILL ST												
183.0	MAPLE ST(S)												
184.4	COLE CK. CULVERT		O							10	29	0255	01
184.6	REG RD 58(N), REG RD 512(S)												
184.7	WILDLIFE RD (N)												
186.0	HARRINGTON RD (S)												
188.1	MASK RD (N)												
189.4	GRIFFITH WAGNER RD(N), BLACK POINT RD(S)												

DATE MAY 13, 2014



HWY. 60 DIRECTION. E

DISTANCE (km)	IDENTIFICATION	G. NO	C O D E	D I R	R D W Y	HOR CL. (m)	L A N E	VER CL. (m)	POST LOAD (t)	D I S T	C T Y	S I T E	R E V
190.8	KRANTZ RD(N)												
190.9	BONNECHERE R.IN DEACON		0							09	29	0047	01
191.3	CHAPEL RD												
191.5	TRAMORE RD(N), MCNEE RD(S)												
195.1	MCMILLAN RD												
196.2	MUNDT'S BAY RD(S)												
197.1	FISH HUT RD(S)												
198.0	ATHANAS RD(N)												
200.0	TWP RD 3-4, BERNDT RD(N)												
202.5	ROESLER RD(N), ISLANDVIEW DR(S)												
203.1	REG RD 30, KOKOMIS RD IN GOLDEN LAKE												
205.6	LOVERS LANE(N)												
208.7	WILBER HEIGHTS RD												
209.8	DUQUETTE RD												
210.7	ROYAL PINES RD(N), CROOKED RAPIDS RD(S)												
213.1	JCT. HWY. 41 N. JCT.												
216.9	JCT. HWY. 41 S. JCT. BRIDGE ST. IN EGANVILLE ** MAY CONTAIN RESTRICTIONS ** ** CONTACT THE REGIONAL ** ** MUNICIPALITY OF RENFREW **												
218.7	OTT RD												

HWY. 60 DIRECTION. E

DISTANCE (km)	IDENTIFICATION	G. NO	C O D E	D I R	R D W Y	HOR CL. (m)	L A N E	VER CL. (m)	POST LOAD (t)	D I S T	C T Y	S I T E	R E V
223.9	MINK LAKE RD												
224.3	LINK RD												
225.6	REG. RD. 9 (N) + REG. RD. 8 (E) IN KELLY'S CORNERS												
226.5	GRIST MILL RD												
229.5	O'NEIL RD(N), MCLARTY RD(S)												
231.4	DILLABOUGH RD(N), STUART RD(S)												
231.6	ROBERTSON ST(N)												
231.8	CHURCH ST												
232.0	FOURTH CHUTE RD												
232.3	HILL ST												
232.9	MARY ST												
233.0	REG RD 5, STONE ST - IN DOUGLAS												
233.2	KING ST												
233.4	MALLOCH ST												
233.6	RICE LINE(N)												
234.0	STOKES RD (N)												
236.9	SPENCE RD												
239.6	CHEESE FACTORY RD (N)												
239.8	DOUGLAS CK CULVERT, BARR LINE(N)		O							09	29	0155	
241.0	PLAUNT RD (N)												
243.2	BONNECHERE RD (S) →IN NORTHCOTE												

HWY. 60 DIRECTION. E

DISTANCE (km)	IDENTIFICATION	G. NO	C O D E	D I R	R D W Y	HOR CL. (m)	L A N E	VER CL. (m)	POST LOAD (t)	D I S T	C T Y	S I T E	R E V
243.5	NORTH COTE RINK RD												
245.9	REG RD 61, HALEY RD WEST IN ROSEBANK												
247.7	CPR												
247.8	GOLF COURSE RD (N)												
249.0	PRICE RD (N)												
249.6	BULTER RD (S) - IN PAYNE												
250.0	TOWNSHIP LINE RD 15-16												
250.9	MCBRIDE RD (S)												
252.0	COTIEVILLE RD, TWP RD 14-15												
253.1	PINNACLE RD(N)												
254.8	JCT. HWY. 132 - MUNRO AVE - RENFREW ** MAY CONTAIN RESTRICTIONS ** ** CONTACT THE REGIONAL ** ** MUNICIPALITY OF RENFREW **												
255.8	INOVATION DR(S), WRANGLER RD(N)												
257.0	WHITTON RD(S)												
259.0	JCT. HWY 17 → IN RENFREW												
259.1	*==*==*==*==*==*==*==*==*==* MUNICIPALITY OF RENFREW(W)												

HWY. 61 DIRECTION. S

DISTANCE (km)	IDENTIFICATION	G. NO	C O D E	D I R	R D W Y	HOR CL. (m)	L A N E	VER CL. (m)	POST LOAD (t)	D I S T	C T Y	S I T E	R E V
0.0	***** MUN. OF THUNDER BAY(S)												
0.1	JCT HWY 11/17 AND HARBOUR EXPWY.												
2.7	NEEBING RIVER BRIDGE		O							19	48C	0106	
3.1	HWY 61/ARTHUR ST INTERSECT.												
4.2	NEEBING AVE. - PRINCESS ST.												
5.4	C.P.R.		O	S						19	48C	0098	01
5.5	ROSSLYN RD.	01	O							19	48C	0102	02
6.0	C.N.R.		U	N	S		1 1	4.8 4.7		19	48C	0101	02
6.6	BROADWAY AVE.												
7.1	KAMINISTIKWIA RIVER		O							19	48C	0100	02
7.4	CHIPPEWA RD (E)												
7.8	SCOTLAND RD(E)												
8.1	15TH SIDEROAD(E)												
8.4	RIVERDALE RD(W)												
9.2	MOUNT FOREST BLVD (W)												
10.5	20TH SIDEROAD(W), MOUNTAIN RD(E)												
10.6	LOCH LOMOND RD(W), CAVAR RD(E)												
12.9	LITTLE NORWAY RD												
15.9	HACQUOIL RD(E)												
16.6	GILLESPIE RD (W)												

HWY. 61 DIRECTION. S

DISTANCE (km)	IDENTIFICATION	G. NO	C O D E	D I R	R D W Y	HOR CL. (m)	L A N E	VER CL. (m)	POST LOAD (t)	D I S T	C T Y	S I T E	R E V
21.1	SLATE RIVER		O							19	48C	0070	01
21.7	HANNA RD												
22.4	MCCLUSEY DR (W)												
23.7	JCT. HWY. 130												
23.9	WILDERNESS RD												
24.9	BOUNDARY DR												
25.9	SPRUCE DR (W)												
26.4	HARRIS CK. CULVERT		O							19	48W		01
26.8	BOY SCOUT RD(E), BUNT LANE(W)												
27.4	SLATE RIVER		O							19	48W	0086	01
28.2	S.H. #608												
29.9	BLAKE HALL RD (E)												
33.2	VALLEY RD												
33.5	M.T.C. PATROL YARD												
34.0	COTTONWOOD RD (E)												
34.9	COPPER CLIFF RD												
36.5	STURGEON BAY RD (E)												
37.2	CLOUD LK RD(W), CONCESSION RD 8												
37.6	JARVIS RIVER CULVERT												
38.0	OLEKSUK RD (W)												
41.5	SAND HILL RD (W)												

DATE MAY 13, 2014

HWY. 61 DIRECTION. S

DISTANCE (km)	IDENTIFICATION	G. NO	C O D E	D I R	R D W Y	HOR CL. (m)	L A N E	VER CL. (m)	POST LOAD (t)	D I S T	C T Y	S I T E	R E V
43.1	JARVIS BAY CULVERT		O							19	48W	0183	01
44.4	CLOUD RIVER RD												
44.6	CLOUD R. CULVERT		O	S	N					19	48W	0184	03
44.7	LITTLE TROUT BAY RD (E)												
51.3	LARSEN RD												
53.1	MEMORY RD(E)												
53.3	PINE RIVER		O							19	48W	0105	01
54.8	LAKE LENORE RD (W)												
56.0	LITTLE PIGEON BAY RD (E)												
56.8	ANDERSON RD (E)												
60.4	S.H. #593												
62.6	PIGEON R. AT PARK RD.		O							19	48W	0109	
63.0	ONTARIO TRAVEL INFO CENTRE												
63.6	PIGEON R. BORDER U.S.A. - INTERNATIONAL BRIDGE		O							19	48W	0116	01
63.7	***** MUN. OF THUNDER BAY												

HWY. 62 DIRECTION. N

DISTANCE (km)	IDENTIFICATION	G. NO	C O D E	D I R	R D W Y	HOR CL. (m)	L A N E	VER CL. (m)	POST LOAD (t)	D I S T	C T Y	S I T E	R E V
0.0	JCT. HWY #33 ** MAY CONTAIN RESTRICTIONS ** ** CONTACT THE MUNICIPALITY ** ** OF PRINCE EDWARD **												01
0.1	***** MUN. OF PRINCE EDWARD(N)												
0.3	REG RD 30, TRIPP RD(W) - BLOOMFIELD W LIMITS												
1.6	MATTHIE RD												
2.9	GILEAD RD												
3.7	MORGAN RD												
5.8	REG RD 1, SCOHORIE RD												
6.6	CONCESSION RD 2, GORE RD												
7.9	PEARSALL CK. CULVERT		0							08	28	0007	01
8.9	BEN GILL RD												
9.9	ORAM RD(W)												
10.2	CHRISTIAN RD(W)												
10.9	JERICHO RD(E)												
12.7	REG RD 14,UPPER HIGH SHORE RD(E) , BURR CHURCH RD(W)												
13.1	CROFTON RD(E)												
15.0	TOWNSHIP LINE RD 60												
17.0	REG RD 2 - IN MOUNTAIN VIEW												
17.1	CANNERY RD(W)												

HWY. 62 DIRECTION. N

DISTANCE (km)	IDENTIFICATION	G. NO	C O D E	D I R	R D W Y	HOR CL. (m)	L A N E	VER CL. (m)	POST LOAD (t)	D I S T	C T Y	S I T E	R E V
17.3	UNION RD(W)												
17.4	VALLEY RD(W), TWP RD 68-69												
19.1	CONCESSION RD 3, HUFF ISLAND RD (E)												
19.8	VICTORIA RD(W), CONCESSION RD 2												
20.1	S JCT REG RD 28, MASSASSAUGA RD												
21.1	MAIN CHANNEL CULVERT - BAY OF QUINTE		O							08	28	0002	
22.0	FENWOOD CRES(E)												
24.1	N JCT REG RD 28, REDNERSVILLE RD												
25.9	REG RD 3 - IN ROSSMORE												
26.7	NORRIS WHITNEY BRIDGE		O							08	28	0028	
26.8	***** MUN. OF PRINCE EDWARD(S) MUN. OF HASTINGS(N)												
27.5	C.P.R. ** MAY CONTAIN RESTRICTIONS ** ** CONTACT THE MUNICIPALITY ** ** OF HASTINGS **												01
27.7	W JCT REG RD 2 ** MAY CONTAIN RESTRICTIONS ** ** CONTACT THE MUNICIPALITY ** ** OF HASTINGS **												
28.5	E JCT REG RD 2 ** MAY CONTAIN RESTRICTIONS ** ** CONTACT THE MUNICIPALITY ** ** OF HASTINGS **												



HWY. 62 DIRECTION. N

DISTANCE (km)	IDENTIFICATION	G. NO	C O D E	D I R	R D W Y	HOR CL. (m)	L A N E	VER CL. (m)	POST LOAD (t)	D I S T	C T Y	S I T E	R E V
29.8	C.N.R. ** MAY CONTAIN RESTRICTIONS ** ** CONTACT THE MUNICIPALITY ** ** OF HASTINGS **												
32.1	JCT. HWY. #401												
32.2	CLOVERLEAF DR												
33.3	REG RD 33, MAITLAND DR												
33.9	ROY BLVD(W)												
34.0	SUNNIDALE DR												
34.5	REG RD 31, VERMILYEA RD(W) FARNHAM RD(E)												
34.9	CARLETON COVE RD												
35.5	ASHLEY ST(E)												
37.7	CTY RD 5 FRANKFORD RD												
37.8	PALLISER CREEK		O							08	11	0238	01
38.2	REG RD 14(W), DOUCETTE RD(E)												
39.1	S JCT OLD MADOC RD(E) ON												
39.5	RIVERSIDE CRESCENT(W)												
39.7	SMITH RD(W)												
39.9	CHRYSAL CK CULVERT		O							08	11	0237	
41.8	N JCT OLD MADOC RD(E)												
42.1	S JCT HALLOWY HTS(W)TWNSND RD(E) IN HOLLOWAY												

DATE MAY 13, 2014

HWY. 62 DIRECTION. N

DISTANCE (km)	IDENTIFICATION	G. NO	C O D E	D I R	R D W Y	HOR CL. (m)	L A N E	VER CL. (m)	POST LOAD (t)	D I S T	C T Y	S I T E	R E V
42.9	N JCT HALLOWAY HEIGHTS(W)												
45.3	DUTCH GIRL RD(W), PINEHILL CRES(E)												
46.3	TUTTSTVILLE RD(W) CLEARVIEW RD(E) IN MADOC JUCTION												
47.1	WILSON RD												
48.9	RAWDON CREEK		0							08	11	0134	01
49.0	REGRD 8 → TO STIRLING												
50.6	SILLS RD												
51.0	HALLOWVIEW RD												
51.2	MACMILLAN RD(E)												
51.3	REID SETTLEMENT RD												
55.1	SLAB ST - IN IVANHOC												
55.5	KERBY RD(E)												
56.0	RAY RD												
56.1	WOOD RD(W)												
56.2	REG RD 38(E), CROOKSTWN RD(W) TO COOKSTOWN												
56.5	SPRINGBROOK RD(W)												
56.6	BELL RD(W)												
56.9	QUIN-MO-LAC RD(E), PETERSON RD(W)												
57.3	BLAKELY LANE (W)												
57.6	WATSON LANE (E)												

HWY. 62 DIRECTION. N

DISTANCE (km)	IDENTIFICATION	G. NO	C O D E	D I R	R D W Y	HOR CL. (m)	L A N E	VER CL. (m)	POST LOAD (t)	D I S T	C T Y	S I T E	R E V
58.6	S JCT MACDONALD CRES (E)												
63.1	N JCT MACDONALD CRES (E)												
64.6	MOIRA LAKE		O							08	11	0065	01
64.8	N JCT BOAT LAUNCH RD(E) NORTH SHORE LANE(W)												
65.3	SHORELINE RD - IN MADOC S LIMITS ** MAY CONTAIN RESTRICTIONS ** ** CONTACT THE REGIONAL ** ** MUNICIPALITY OF HASTINGS **												
66.3	HSEYMOUR ST ** MAY CONTAIN RESTRICTIONS ** ** CONTACT THE REGIONAL ** ** MUNICIPALITY OF HASTINGS **												
66.5	LIVINGSTON ST ** MAY CONTAIN RESTRICTIONS ** ** CONTACT THE REGIONAL ** ** MUNICIPALITY OF HASTINGS **												
67.1	ELGIN ST ** MAY CONTAIN RESTRICTIONS ** ** CONTACT THE REGIONAL ** ** MUNICIPALITY OF HASTINGS **												
67.9	REG RD 23, ST. LAWRENCE ST ** MAY CONTAIN RESTRICTIONS ** ** CONTACT THE REGIONAL ** ** MUNICIPALITY OF HASTINGS **												
68.0	DEER CREEK **MAY CONTAIN RESTRICTIONS** **CONTACT VILLAGE OF MADOC**		O							08	11	0055	03
68.8	DEER CREEK CULVERT		O							08	11	0067	01
69.0	JCT. HWY. #7 MADOC N. LMTS.												02

DATE MAY 13, 2014

HWY. 62 DIRECTION. N

DISTANCE (km)	IDENTIFICATION	G. NO	C O D E	D I R	R D W Y	HOR CL. (m)	L A N E	VER CL. (m)	POST LOAD (t)	D I S T	C T Y	S I T E	R E V
69.6	MILL RD(W) RIGGS RD(E)												
72.3	HAZZARDS RD(E)												
72.9	PUBLIC SCHOOL RD(E)												
73.6	HEMITITE RD(W)												
78.1	RUPERTS RD(W)												
79.9	JOHN T(W)												
81.3	C.N.R. IN ELDERADO												01
83.1	S JCT MCCANN CRES(W) RIMINGTON RD E												
84.0	TWP RD 20-21, DELORO RD(W), FOX RD(E) - IN FOX CORNERS												
84.3	BARKER RD(E)												
85.0	KELLAR'S BR. (MOIRA R.)		O							08	11	0040	01
85.2	KELLER BRIDGE RD(W) IN KETLER BRIDGE												
85.8	MOIRA RIVER CULVERT #1		O							08	11	0039	01
85.9	CEDAR LANE (E)												
86.0	S JCT SIMPSON RD S(W)												
86.1	N JCT SIMPSON RD N(W)												
86.3	BANNOCKBURN RD(E)-IN BANNOCKBURN												
86.8	S JCT STATION RD(W)												
87.3	MADOC MINE RD (E)												
87.7	N JCT STATION RD(W)												

DATE MAY 13, 2014

HWY. 62 DIRECTION. N

DISTANCE (km)	IDENTIFICATION	G. NO	C O D E	D I R	R D W Y	HOR CL. (m)	L A N E	VER CL. (m)	POST LOAD (t)	D I S T	C T Y	S I T E	R E V
88.0	WOLF LAKE RD(E)												
89.0	MOIRA RIVER CULVERT #2		O							08	11	0255	01
90.3	S JCT OLD HASTINGS RD(W) TO MILLBRIDGE												
92.0	N JCT OLD ASTINGS RD(E)												
93.1	CTR MILLBRIDGE(W)STNY SETLMT RD E TO MLBRIDGE STATION												
97.7	COONEYS RD(E)												
97.9	WEST RD(W)												
98.1	CLEVELAND RD												
98.9	SOUTH JORDAN LAKE RD(W)												
99.2	NORTH JORDON LK RD(W)												
99.9	BEAVER CK RD(W) WESTLEMKN RD(E) TO GILMOUR												
100.8	BEAVER CREEK		O							10	11	0034	01
103.7	PHILLIPS RD(E)												
111.0	STEENBURG LAKE SOUTH RD(W)												
115.8	STEENBURG LAKE NORTH RD(W) ST OLA RD(E)												
116.3	SARAFIANS RD(E)												
116.9	LIMERICK LAKE RD(E)												
117.0	REG RD 620(W), BRINKLOW RD(E)												
118.2	ROBINSON LAKE RD(W)												

HWY. 62 DIRECTION. N

DISTANCE (km)	IDENTIFICATION	G. NO	C O D E	D I R	R D W Y	HOR CL. (m)	L A N E	VER CL. (m)	POST LOAD (t)	D I S T	C T Y	S I T E	R E V
118.9	PARK LANE(W)												
119.3	MACKENZIE LANE(E)												
120.0	EGAN CK CULVERT		O							10	11	0032	
121.3	LOWER TURRIFF RD(E) TO TURRIFF												
121.9	LOWER TURRIFF RD(W)												
130.3	OLD HASTINGS RD(W)												
131.4	UPPER TURRIFF RD(E) TO NOBBS SIDING												
131.7	STIMEARS LAKE RD(W)												
131.9	BAY LEKE RD(W) DETLOR RD(E) IN L'AMABLE												
132.2	GROVE LANE(W)												
133.0	OLD L'AMABLE RD(E)												
133.9	ROBINSON LANE(W)												
134.6	BROWN LANE(W)												
135.4	LAURETTA LANE(W) ROBERT DR(E)												
135.6	L'AMABLE LAKE CULVERT **MAY CONTAIN RESTRICTIONS** **CONTACT TOWN OF BANCROFT**		O							10	11	0023	02
135.7	ISLAND VIEW DR(W)												
136.0	FARADALE RD(W) TO BRONSON STATION												
136.6	L'AMABLE RD(E)												

HWY. 62 DIRECTION. N

DISTANCE (km)	IDENTIFICATION	G. NO	C O D E	D I R E C T I O N	R O A D T Y P E	HOR I Z O N A L C L. (m)	L O N G I T U D I N A L C L. (m)	VER T I C A L C L. (m)	POST LOAD (t)	D I S T R I B U T I O N	C O U N T Y	S I T E	R E V
136.7	SPUR LAKE DR(W)												
137.0	MARBLE LANE(E)												
137.3	QUARRY RD(E), BRONSON RD												
138.0	BANCROFT S LIMITS ** MAY CONTAIN RESTRICTIONS ** ** CONTACT THE REGIONAL ** ** MUNICIPALITY OF HASTINGS **												
138.6	BAY LAKE RD(W) ** MAY CONTAIN RESTRICTIONS ** ** CONTACT THE REGIONAL ** ** MUNICIPALITY OF HASTINGS **												
139.0	JCT HWY 28, SHERBOURNE ST IN BANCROFT ** MAY CONTAIN RESTRICTIONS ** ** CONTACT THE REGIONAL ** ** MUNICIPALITY OF HASTINGS **												
139.1	YORK RIVER **MAY CONTAIN RESTRICTIONS** **CONTACT TOWN OF BANCROFT**		O							10	11	0021	03
139.4	BANCROFT N LIMITS												
139.8	Y RD(W) - IN YORK RIVER												
144.0	SOUTH BAPTISTE LAKE RD(W) IN BIRDS CREEK												
146.2	BIRD'S CK CULVERT		O							10	11	0017	
146.6	GREENVIEW RD(E)												
147.8	PARKS RD(E)												
149.9	S JCT BUCK HILL RD(E) PEEVER RD(W)												

HWY. 62 DIRECTION. N

DISTANCE (km)	IDENTIFICATION	G. NO	C O D E	D I R	R D W Y	HOR CL. (m)	L A N E	VER CL. (m)	POST LOAD (t)	D I S T	C T Y	S I T E	R E V
150.1	N JCT BUCK HILL RD(E)												
150.4	HYBLA RD(E)												01
152.8	FILIP RD(E)												
153.9	SEARS RD.												01
154.2	HICKEY RD(E)-IN HICKEY SETTLEMENT												
158.3	SUTHERLAND RD(E)												
159.3	NORTH BAPTISTE LAKE RD(W)												
160.1	GRAPHITE RD(E)-TO GRAPHITE												
161.9	SCOTT LINE RD(W) GOLDEN RD(E) TO SCOTT SETTLEMENT												
162.0	PETERSON RD(W) - IN MAYNOOTH												
163.0	JCT HWY 127(N), REG RD 62(W), OLD HASTINGS RD(E)												
164.9	C.N.R. ** MAY CONTAIN RESTRICTIONS ** ** CONTACT THE MUNICIPALITY ** ** OF HASTINGS **												01
170.5	PAPINEAU CREEK ** MAY CONTAIN RESTRICTIONS ** ** CONTACT THE MUNICIPALITY ** ** OF HASTINGS **		O							10	11	0006	01
172.5	BURLANYATT RD - IN MAPLE LEAF ** MAY CONTAIN RESTRICTIONS ** ** CONTACT THE MUNICIPALITY ** ** OF HASTINGS **												01



HWY. 62 DIRECTION. N

DISTANCE (km)	IDENTIFICATION	G. NO	C O D E	D I R	R D W Y	HOR CL. (m)	L A N E	VER CL. (m)	POST LOAD (t)	D I S T	C T Y	S I T E	R E V
176.0	PAPINEAU CREEK ** MAY CONTAIN RESTRICTIONS ** ** CONTACT THE MUNICIPALITY ** ** OF HASTINGS **		O							10	11	0241	01
195.0	S.H. #517 (COMBERMERE) ** MAY CONTAIN RESTRICTIONS ** ** CONTACT THE MUNICIPALITY ** ** OF RENFREW **												02
195.2	MADAWASKA RIVER ** MAY CONTAIN RESTRICTIONS ** ** CONTACT THE MUNICIPALITY ** ** OF RENFREW **		O							10	29	0076	01
195.7	S.H.#515 ** MAY CONTAIN RESTRICTIONS ** ** CONTACT THE MUNICIPALITY ** ** OF RENFREW **												01
213.0	JCT. HWY. #60 (BARRY'S BAY) ** MAY CONTAIN RESTRICTIONS ** ** CONTACT THE MUNICIPALITY ** ** OF RENFREW **												02

HWY. 63 DIRECTION. N

DISTANCE (km)	IDENTIFICATION	G. NO	C O D E	D I R	R D W Y	HOR CL. (m)	L A N E	VER CL. (m)	POST LOAD (t)	D I S T	C T Y	S I T E	R E V
0.0	JCT. HWYS. 17B AND 11B MAIN ST. NORTH BAY ** MAY CONTAIN RESTRICTIONS ** ** CONTACT THE CITY OF ** ** NORTH BAY **												
0.6	C.N.R. SUBWAY ** MAY CONTAIN RESTRICTIONS ** ** CONTACT THE CITY OF ** ** NORTH BAY **		U	N	S		1 1			13	43	0070	02
1.0	CHIPPEWA CK. ** MAY CONTAIN RESTRICTIONS ** ** CONTACT THE CITY OF ** ** NORTH BAY **		O							13	43	0075	
1.9	JCT. HWY. 17 AND 11. NORTH BAY BYPASS ** MAY CONTAIN RESTRICTIONS ** ** CONTACT THE CITY OF ** ** NORTH BAY **												
2.0	***** CITY OF NORTH BAY(N)												
2.1	LEES RD												
2.2	LEE'S CK. CULVERT		O							13	43	0299	
3.2	W JCT ANITA AVE												
3.9	O.N.R. O'HD.		O							13	43	0175	01
5.0	MARGARET ST.												01
7.6	HYDRO STATION RD-IN TROUT MILLS												
8.1	E JCT ANITA AVE												
9.9	SILVER LADY LANE												
10.9	MITCHELL RD												

HWY. 63 DIRECTION. N

DISTANCE (km)	IDENTIFICATION	G. NO	C O D E	D I R	R D W Y	HOR CL. (m)	L A N E	VER CL. (m)	POST LOAD (t)	D I S T	C T Y	S I T E	R E V
11.0	PENINSULA RD												
12.6	FOUR MILE CK. CULVERT		O							13	43	0083	
14.1	DALY'S RD												
15.6	FOUR MILE LAKE RD(W), FERONIA RD(E)-IN FERONIA												
16.7	NORTH R. CULVERT		O							13	43	0042	
16.9	WIDDIFIELD STA RD												
17.3	LENNOX RD												
18.1	SONGIS RD - IN RED BRIDGE												
20.0	NORTH BAY EAST LIMITS												
20.7	DUBE CK. CULVERT		O							13	43	0043	
21.0	EVERGREEN RD												
21.3	N RIVER RD(N), GLENVILLE DR(S)												
22.4	NORTH R. CULVERT		O							13	43	0044	
22.9	MOUNTAINVIEW RD												
23.2	KNOX RD												
24.1	ALLEN'S RD												
25.3	BALSAM CK CULVERT IN BALSAM CREEK		O							13	43	0045	
26.6	PINE RD(S), FOLKESTONE RD(N)												
27.0	TOWNSHIP RD 6												
27.4	OLD MILL RD												

DATE MAY 13, 2014

HWY. 63 DIRECTION. N

DISTANCE (km)	IDENTIFICATION	G. NO	C O D E	D I R	R D W Y	HOR CL. (m)	L A N E	VER CL. (m)	POST LOAD (t)	D I S T	C T Y	S I T E	R E V
28.1	PROV. FISH HATCHERY RD												
29.3	RD TO CLEARSPOT LAKE												
32.3	RD TO TWENTY MINUTE LAKE												
37.1	SALTER LAKE RD												
42.5	JCT. S.H. #533												
42.6	*==*==*==*==*==*==*==*==*==* CITY OF NORTH BAY(S) MUN. OF NIPISSING(N)												
43.5	LITTLE JOCKO RIVER		O							13	43	0023	01
45.6	BEHNKE RD												
48.3	BIG JOCKO RIVER		O							13	43	0011	01
49.1	MCCONNELL LAKE RD												
50.6	BIG ROURNIER CK. CULV.		O							13	43	0275	
53.1	W JCT WATSON RD												
53.6	CENTER JCT WATSON RD												
53.9	E JCT WATSON RD												
56.1	MAPLE ST - IN ELDEEE												
58.2	BIRCH ST												
61.6	OAK ST. IN THORNE												
61.8	OTTAWA R. TRIBUTARY CULV.		O							13	43	0298	
62.0	WYSE RD												
62.6	OTTAWA R. ONT. DAM W. CHANNEL - IN TEMISCAMING		O			7.3				13	43	0164	01

HWY. 63 DIRECTION. N

DISTANCE (km)	IDENTIFICATION	G. NO	C O D E	D I R	R D W Y	HOR CL. (m)	L A N E	VER CL. (m)	POST LOAD (t)	D I S T	C T Y	S I T E	R E V
63.1	OTTAWA R. QUEBEC DAM E. CHANNEL		O			7.3				13	43	0163	01
63.2	***** MUNICIPALITY OF NIPISSING(S)												

HWY. 64 DIRECTION. N

DISTANCE (km)	IDENTIFICATION	G. NO	C O D E	D I R	R D W Y	HOR CL. (m)	L A N E	VER CL. (m)	POST LOAD (t)	D I S T	C T Y	S I T E	R E V
0.0	***** MUNICIPALITY OF SUDBURY(N)												
0.1	JCT. HWY. 69												
0.5	C.P.R. (2 TRACKS) IN RUTTER												
2.3	MURDOCK R. CULVERT		O							13	46	0204	01
2.7	DELAMERE RD → IN ALBAN												
3.6	GOLF COURSE RD												
5.1	JCT. S.H. #607 - BIGWOOD RD.												
5.6	GAUTHIER'S RD												
5.9	GILBERT RD												
6.1	PRESQUILE RD												
7.1	BAY OF FRENCH RIVER		O							13	46	0205	02
7.9	JEAN ST												
8.3	LABROSSE RD												
8.9	MOONLIGHT BAY RD												
9.2	LITTLE FRENCH R. CULVERT		O							13	46	0206	01
11.3	PINE BEACH & MOONLIGHT BAY RD												
17.1	RAPID RD - IN OUELETTE												
19.0	JCT SEC HWY 528 TO WOLSELEY BAY												
21.6	HOULE RD (E)												
21.7	WOLF RIVER CULVERT		O							13	46	0209	

HWY. 64 DIRECTION. N

DISTANCE (km)	IDENTIFICATION	G. NO	C O D E	D I R	R D W Y	HOR CL. (m)	L A N E	VER CL. (m)	POST LOAD (t)	D I S T	C T Y	S I T E	R E V
21.9	LECLAIR ST												
22.0	JCT SEC HWY 535 IN NOELVILLE												
22.1	ST. ANTOINE ST.												
22.2	GUERRIN RD												
22.4	CHARTRAND CK. CULVERT.		O							13	46		02
22.9	WOLF RIVER CULVERT SPA		O							13	46	0209	01
28.2	WOLSELEY RIVER		O	N			1			13	46	0210	02
29.2	BEAR LAKE RD												
30.4	MONETVILLE RD IN MONETVILLE												
32.3	DOKIS RESERVE RD												
33.6	EAST & WEST - IN N. MONETVILLE												
36.1	SHUSWAP RD												
40.0	SOUTHWEST ARM (LAKE NIPISSING)		O	N			1			13	43	0124	02
41.7	NORTHWEST ARM (LAKE NIPISSING)		O							13	43	0123	02
42.3	SAMOSET RD												
43.6	MEMQUISIT RD												
43.7	*==*==*==*==*==*==*==*==*==* MUNICIPALITY OF SUDBURY(S) MUN. OF NIPISSING(N)												
53.1	MUSKEY ISLAND RD												
54.1	LAFRENIERRE RD												
56.3	DUCK CREEK RD												

HWY. 64 DIRECTION. N

DISTANCE (km)	IDENTIFICATION	G. NO	C O D E	D I R	R D W Y	HOR CL. (m)	L A N E	VER CL. (m)	POST LOAD (t)	D I S T	C T Y	S I T E	R E V
57.1	PLANTE RD												
59.4	COURCHESNE RD												
59.9	TROTTIER RD												
60.9	MILL RD												
61.3	NORTHWEST BAY (LAKE NIPISSING) D		O							13	43	0057	
62.3	EGLISE RD - IN LAVIGNE												
63.9	MILL RD												
65.1	MICHEL RD												
66.5	RIBERDY CK.		O							13	43	0056	02
66.7	RIBERDY TRIBUTARY CULVERT		O							13	43	0310	
66.8	CULVERT		O							13	43	0311	
71.3	CONCESSION RD 1-2 LECLAIR RD												
74.4	VEUVE RIVER BRIDGE		O							13	43	0030	
74.5	C.P.R.												
74.6	ST. JEAN BAPTISTE AVE												
75.0	W JCT HWY 17 - IN VERNER												
78.0	DUBEAU ST												
84.0	GRINGRAS RD(S)												
89.7	STURGEON FALLS B.C.L. ** MAY CONTAIN RESTRICTIONS ** CONTACT THE REG. MUNICIPALITY ** OF WEST NIPISSING **												

DATE MAY 13, 2014



HWY. 64 DIRECTION. N

DISTANCE (km)	IDENTIFICATION	G. NO	C O D E	D I R	R D W Y	HOR CL. (m)	L A N E	VER CL. (m)	POST LOAD (t)	D I S T	C T Y	S I T E	R E V
90.3	JCT. HWY. 17 IN STURGEON FALLS - E. JCT. ** MAY CONTAIN RESTRICTIONS ** CONTACT THE REG. MUNICIPALITY ** OF WEST NIPISSING **												
92.0	STURGEON FALLS N LIMITS												
95.3	SABOURIN RD												
97.3	PROMENADE LEVERT DR												
99.0	BURNT LAKE RD. (CRYSTAL FALLS)												
101.0	BRULE CK. CULVERT		O							13	43	0312	
109.0	CRYSTAL FALLS RD												
109.1	CULVERT		O							13	43	0278	
109.2	MUDCAT CULVERT		O							13	43	0313	
109.9	CONCESSION RD 4-5												
110.7	CLEAR LAKE RD												
111.0	JCT. S.H. #575												
111.5	STURGEON RIVER		O							13	43	0019	01
112.0	LARCQUE ST(E)												
112.8	JCT SEC HWY 539 - IN FIELD												
112.9	C.N.R. SUBWAY	01	U	N	S		1	5.8		13	43	0171	01
119.0	PIKE LAKE RD						1	5.8					
128.0	ISLAND LAKE RD												
129.3	TEMAGAMI RIVER RD												

HWY. 64 DIRECTION. N

DISTANCE (km)	IDENTIFICATION	G. NO	C O D E	D I R	R D W Y	HOR CL. (m)	L A N E	VER CL. (m)	POST LOAD (t)	D I S T	C T Y	S I T E	R E V
135.0	HOLDRIDGE CK.		O							13	43	0004	01
145.2	MARTEN RIVER		O							13	43	0002	01
147.4	JCT SEC HWY 11 - IN MARTEN RIVER												
147.5	***** MUNICIPALITY OF NIPISSING(S)												

DATE MAY 13, 2014

HWY. 65 DIRECTION. W

DISTANCE (km)	IDENTIFICATION	G. NO	C O D E	D I R	R D W Y	HOR CL. (m)	L A N E	VER CL. (m)	POST LOAD (t)	D I S T	C T Y	S I T E	R E V
0.0	BORDER PROVINCE OF QUEBEC.												
0.1	***** MUNICIPALITY OF TIMISIKAMING(W)												
1.6	FRONTIERE RD. (S)												
2.3	JUDGE ST												
2.4	WRIGHT CK.		O							14	47	0048	
2.5	WRIGHT CREEK RD												
2.7	BLANCHE RIVER		O							14	47	0047	
3.0	DARE ROAD												
3.5	MOOSE CK.		O							14	47	0046	01
4.0	CASEY MINE RD.												
4.6	MOOSE CK. RD.												
5.1	SNIDER RD.												
6.1	CASEY MINE RD.												
10.0	TOWNSHIP RD 6												
10.3	SUTTON CK CULVERT												
13.3	CONCESSION RD 6												
15.3	CONCESSION RD 3-4												
20.6	REG RD 5												
21.0	ARMSTRONG ST (S)												
22.5	WILSON AVE(E)												
23.3	N JCT HWY 11 - IN NEW LISKEARD												

HWY. 65 DIRECTION. W

DISTANCE (km)	IDENTIFICATION	G. NO	C O D E	D I R	R D W Y	HOR CL. (m)	L A N E	VER CL. (m)	POST LOAD (t)	D I S T	C T Y	S I T E	R E V
24.0	WABI RIVER		O							14	47	0052	
25.3	O.N.R.												
26.4	S JCT HWY 11	01	U	W			1 1	4.8 5.3		14	47	0050	01
27.4	PETE'S DAM RD												
29.5	WABI R. (CHESTER CK.)		O	E						14	47	0049	02
30.3	CONCESSION RD 4, GOLF COURSE RD												
32.0	DYMAND-HUDSON TWP BDY RD												
34.4	TOWNSHIP RD 2-3 - IN HILLVIEW												
35.6	TWIN LAKES RD												
36.9	HAMMOND LAKE RD												
37.8	CONCESSION RD 4												
39.1	CONCESSION RD 4-5												
39.9	CONCESSION RD 5-6												
41.8	HUDSON-KERNS TWP BDY RD												
42.5	CONCESSION RD 1-2												
44.7	CONCESSION RD 2-3												
48.9	CONCESSION RD 3-4												
49.3	CONCESSION RD 4-5												
50.5	WABI CK.		O							14	47	0045	01
51.0	S.H. # 562												
55.6	TOWNSHIP RD 6-7												

HWY. 65 DIRECTION. W

DISTANCE (km)	IDENTIFICATION	G. NO	C O D E	D I R	R D W Y	HOR CL. (m)	L A N E	VER CL. (m)	POST LOAD (t)	D I S T	C T Y	S I T E	R E V
59.2	TOWNSHIP RD 10-11												
60.2	EVANTUREL CK. CULVERT		O							14	47	0044	
65.8	TOWNSHIP RD 6-7 - IN OSSEO												
69.5	MOUNTAIN CHUTES RD												
69.9	BENNETT CK. CULVERT		O							14	47	0286	
70.0	ONR												
71.5	CREEK STR. CULVERT		O							14	47		
72.7	WABUM CK. CULVERT		O							14	47		01
88.6	E JCT SEC HWY 560 - IN ELK LAKE												
88.7	MONTREAL RIVER		O							14	47	0036	01
89.0	MAKOBE RIVER		O							14	47	0035	01
89.5	W JCT SEC HWY 560 GOWGANDA RD												
110.9	INDAIN CHUTE FALLS RD												
112.6	SYDNEY CREEK BRIDGE		O							14	47	0026	
117.6	MONTREAL R.		O							14	47	0022	01
122.6	JCT. HWY. 66												
122.7	***** MUNICIPALITY OF TIMISIKAMING(E)												

HWY. 66 DIRECTION. E

DISTANCE (km)	IDENTIFICATION	G. NO	C O D E	D I R	R D W Y	HOR CL. (m)	L A N E	VER CL. (m)	POST LOAD (t)	D I S T	C T Y	S I T E	R E V
0.0	*==*==*==*==*==*==*==*==*==* MUNICIPALITY OF TIMISIKAMING(E)												
0.1	JCT SEC HWY 566 -IN MATCHEWAN												
1.3	BERNARD ST												
2.1	AMABLIS AVE, GEORGINA ST												
3.2	ROCHE ST												
3.8	MATHESON ST												
4.0	DALES ST												
4.4	ANITA ST(S)												
4.6	MARGARET ST (S)												
4.8	JCT. HWY. 65												
10.3	MATACHEWAN INDIAN RESERVE RD												
16.8	WHISKEY JACK CK CULVERT		O							14	47	0001	
25.7	ENGLEHART RIVER		O							14	47	0002	04
30.9	ENGLEHART MANAGEMENT RD												
37.7	CROOKED CK. (M.P.P.A)		O							14	47	0003	
39.8	BOLAND RD (N)												
45.7	JCT. HWY. 11												
45.9	PIKE LAKE RD												
46.2	REG RD 1												
49.6	CULVER PARK RD (S), GOLD RD (N)												
51.0	CAMERON AVE (N)												

HWY. 66 DIRECTION. E

DISTANCE (km)	IDENTIFICATION	G. NO	C O D E	D I R E C T I O N	R O A D T Y P E	HOR I Z O N A L C L. (m)	L O N G I T U D I N A L C L. (m)	VER T I C A L C L. (m)	POST L O A D (t)	D I S T A N C E	C O U N T Y	S I T E	R E V
52.8	BLANCHE RIVER		O							14	47	0010	01
52.9	O.N.R. SUBWAY		U E W				1 1	4.5 4.6		14	47		03
53.0	CONROY AVE												
53.1	O.N.R.		O							14	47	0412	01
54.4	AMIKOUGAMI RIVER		O							14	47	0011	02
54.7	JCT HWY 112 - IN KIRKLAND LAKE												
56.1	CHAPUT HUGHES RD. (S) W. JCT.												
57.9	GOLDTHORPE RD. IN CHAPUT HUGHES												
60.1	MACASSA AV(E) CHAPUT HUGHS RD(W)												
60.3	MACASSA LANE(N) ** MAY CONTAIN RESTRICTIONS ** ** CONTACT THE CITY OF ** ** KIRKLAND LAKE **												
61.5	HILLTOP DR ** MAY CONTAIN RESTRICTIONS ** ** CONTACT THE CITY OF ** ** KIRKLAND LAKE **												
62.1	CHATEAU DR ** MAY CONTAIN RESTRICTIONS ** ** CONTACT THE CITY OF ** ** KIRKLAND LAKE **												
65.9	MCCHESENEY AVE(S), AL WENDE ST(N) ** MAY CONTAIN RESTRICTIONS ** ** CONTACT THE CITY OF ** ** KIRKLAND LAKE **												

HWY. 66 DIRECTION. E

DISTANCE (km)	IDENTIFICATION	G. NO	C O D E	D I R	R D W Y	HOR CL. (m)	L A N E	VER CL. (m)	POST LOAD (t)	D I S T	C T Y	S I T E	R E V
66.9	BURNSIDE DR(N) ** MAY CONTAIN RESTRICTIONS ** ** CONTACT THE CITY OF ** ** KIRKLAND LAKE **												
68.2	KIRKLAND LAKE E LIMITS												
69.7	O.N.R.												
71.0	ONR												
74.5	JCT. HWY. 672												01
76.3	UPPER CANADA RD - IN DOBIE												
80.0	YOST RD (S)												
83.4	MISEMA(BLANCHE R.)		O							14	47	0013	01
85.6	FORK LAKE RD (N)												
87.1	KILLARNEY RD (S)												
88.0	JCT SEC HWY 624, ONTARIO ST												
89.0	COMMISSIONER ST (S)												
94.3	GODFREY ST												
95.1	FIRST AVE (S)												
96.2	LARDER LAKE STATION RD(N) IN LADDER LAKE												
97.1	MALONE CK												
99.5	WEBSTER ST. (S)												
99.6	KERR-ADDISON MINE ENTRANCE (S)												
99.7	25TH STREET (N)												



HWY. 66 DIRECTION. E

DISTANCE (km)	IDENTIFICATION	G. NO	C O D E	D I R	R D W Y	HOR CL. (m)	L A N E	VER CL. (m)	POST LOAD (t)	D I S T	C T Y	S I T E	R E V
99.8	30TH ST(W) - IN VIRGINIATOWN												
99.9	KEARNS AVE (S)												
100.0	BARKLEY AVE (S) CASSELMAN AVE (N)												
101.1	HUMMEL AVE(S) LYNCH AVE(N) IN KEARNS												
101.3	CHIMINIS RD (N)												
101.4	BEAR CK. CULVERT		O							14	47	0014	
102.3	RAVEN MOUNTAIN RD (S)												
104.6	BORDER PROVINCE OF QUEBEC												
104.7	***** MUNICIPALITY OF TIMISIKAMING(W)												

HWY. 67 DIRECTION. S

DISTANCE (km)	IDENTIFICATION	G. NO	C O D E	D I R	R D W Y	HOR CL. (m)	L A N E	VER CL. (m)	POST LOAD (t)	D I S T	C T Y	S I T E	R E V
0.0	***** MUN. OF IROQUOIS FALLS(S)												
0.1	JCT HWY 11 - IN IROQUOIS FALLS												
0.3	ONR												
2.0	EDWARDS ST												
2.3	COSENS RD												
4.3	BROSSEAU RD												
10.3	GENEST RD(N)												
11.6	MAIN ST ** MAY CONTAIN RESTRICTIONS ** ** CONTACT THE CITY OF ** ** IROQUOIS FALLS **												
13.1	ANSON ST ** MAY CONTAIN RESTRICTIONS ** ** CONTACT THE CITY OF ** ** IROQUOIS FALLS **												

HWY. 69 DIRECTION. N

DISTANCE (km)	IDENTIFICATION	G. NO	C O D E	D I R E C T I O N	R D W I D T H	HOR CL. (m)	L A N E	VER CL. (m)	POST LOAD (t)	D I S T	C T Y	S I T E	R E V
0.0	JCT HWY 400/69 IC - 189												
1.1	OVERHEAD SIGN		U	N			1 1	5.3 5.3		11	42		01
1.2	TOWER RD(W)												
1.8	SILVER SAND LAKE RD (E)												
2.9	OLD HIGHWAY 69 UNDERPASS	01	U	N			1 1	5.0 5.0		11	42	0320	04
5.5	SHANNON RD (E)												
7.1	REG RD 11(W)												
7.5	C.P.R. OHEAD		O							11	42	0115	
7.8	MCCOMBE'S RD(W)												
7.9	ORANGE LODGE RD (E)												
8.7	C.N.R. SUBWAY	01	U	N			D 1 1	4.7 4.6 4.6		11	42	0116	01
8.8	REG RD 169(E) S JCT BUCKEYE RD W												
8.9	OVERHEAD SIGN		U	N			D 1 D 1 2	4.7 4.9 5.5 5.4 5.1		11	42		01
9.7	N JCT BUCKEYE RD (W) WOODRUFF RD (E)												
9.8	WALTON RD(W)												
10.1	CHOWN RD (E)												
10.8	PRATT RD (E)												

HWY. 69 DIRECTION. N

DISTANCE (km)	IDENTIFICATION	G. NO	C O D E	D I R E C T I O N	R O A D T Y P E	HOR CL. (m)	L A N E	VER CL. (m)	POST LOAD (t)	D I S T	C T Y	S I T E	R E V
13.2	MURPHY RD(E) - IN LAKE JOSEPH												
13.3	***** MUNICIPALITY OF PARRY SOUND(N) MUN. OF MUSKOKA(S)												
16.2	PARK RD (E)												
17.8	JCT SEC HWY 612 - IN GORDON BAY												
18.2	GORDON POINT RD (E)												
18.9	PORTAGE CREEK		O							11	44	0158	01
19.9	S JCT ISLAND VIEW RD(E) ROADSIDE PARK (W)												
20.8	N JCT ISLAND VIEW RD(E)												
22.1	HAMER BAY RD(E) - TO HAMER BAY												
22.8	SILVER POINT RD (W)												
23.1	LACKSTONE/CRANE LAKE RD U'P		U	N			1	5.6		11	44	0383	02
				N			2	5.6					
				S			1	5.4					
				S			2	5.5					
24.5	CLEAR LK RD(E), PORTAGE LK RD(W)												
25.8	DIXON RD (W)												
26.5	TUCKER LAKE RD (E)												
27.9	JCT HWY 141, ROSSEAU RD(E) IN HAYES CORNERS												
28.0	SCHMIDTS LANE(E)												
28.1	BEACON LANE(W)												
28.2	12TH CONCESSION RD(E)												

HWY. 69 DIRECTION. N

DISTANCE (km)	IDENTIFICATION	G. NO	C O D E	D I R	R W Y	HOR CL. (m)	L A N E	VER CL. (m)	POST LOAD (t)	D I S T	C T Y	S I T E	R E V
28.3	N JCT HWY 141												
28.5	S JCT REPTILE MUSEUM RD (E)												
29.6	JACKLIN CRES (W)												
29.8	N JCT REPTILE MUSEUM RD (S)												
29.9	BLACKSTONE&CRANE LK RD(W), MCCANN DR(E)												
30.1	HORSESHOE LAKE RD (E)												
31.0	RANKIN LAKE RD (W) U'PASS		U	N			1	4.9		11	44	0384	01
				N			2	4.9					
				N			3	5.1					
				S			1	6.3					
				S			2	6.1					
				S			3	6.1					
32.0	BLACK ROAD UNDERPASS	01	U	N			1	5.2		11	44	0401	02
				N			2	5.2					
				S			1	5.7					
				S			2	5.7					
32.7	JCT HWY 400, HORSESHOE LK RD, SEGUIN TRAIL U'PASS	13	U	N	RA		D	5.2		11	44	0385	04
				N			1	5.4					
				N			2	5.6					
				S	RA		A	5.3					
				S			1	5.1					
				S			2	5.0					
34.2	CMS O'HEAD SIGN		U	S			1	5.5					02
				S			2	5.5					
34.9	SNOWMOBILE CULVERT												
35.4	JCT HWY 7241, OASTLER PARK DR, BADGER RD	08	U	N	RA		A	5.4		11	44	0386	03
				N			1	5.3					
				N			2	5.2					
				S			1	5.9					
				S			1	5.8					

HWY. 69 DIRECTION. N

DISTANCE (km)	IDENTIFICATION	G. NO	C O D E	D I R E C T I O N	R O A D T Y P E	HOR CL. (m)	L A N E	VER CL. (m)	POST LOAD (t)	D I S T	C T Y	S I T E	R E V
38.8	JCT. SEC HWY 518, HUNTER DR NB&SB IC 220												
40.9	MCGOWN RD. O'PASS (N.B. & S.B. STRUCTURES)			O						11	44	0388	01
42.2	BOWES ST, MCDOUGALL DR - IN PARRY SOUND	08	U	N	RA		D	6.5		11	44	0389	03
							1	6.2					
							2	6.0					
							1	5.1					
							2	5.4					
42.9	CEDAR SHORE RD(W)												
43.2	OVERHEAD SIGN		U	N			1	5.2		11	44		01
							2	5.2					
46.6	SEGUIN RIVER NB & SB			O						11	44	0164	02
46.9	HALLS RD (E)												
47.8	PARRY SOUND DR(W), QUARRY RD (E)		U	N			1	5.4		11	44	390	01
							1	4.9					
47.9	NEW NORTH ROAD UNDER PASS		U	N			1	5.5		11	44	0240	01
							1	5.5					
49.9	HWY 124 (E) PARRY SOUND DR. (W)			O						11	44	0360	
50.4	C.N.R. O'HD.			O						11	44	0239	01
50.9	BAYSIDE DR(W), LAKE FOREST DR(E)												
52.8	GEO HUNT MEMORIAL DR (W)												
54.1	MURRAY POINT RD (W)												
55.3	PINE RIDGE RD (E)												
56.8	VILLAGE RD(W) HAMMEL AVE(E) IN NOBEL												

HWY. 69 DIRECTION. N

DISTANCE (km)	IDENTIFICATION	G. NO	C O D E	D I R E C T I O N	R D W I D T H	HOR CL. (m)	L A N E	VER CL. (m)	POST LOAD (t)	D I S T	C T Y	S I T E	R E V
56.9	C.I.L. RD(W)												
58.2	S.H. #559 - W. JCT		U	N			1	5.2		11	44	428	02
58.5	SLY'S (BRIERS) CK.		O							11	44	0105	01
59.9	WANUP PIT RD.												
63.0	WOODS RD (W)												
66.9	CMS OVERHEAD SIGN			N			1	5.4					03
74.1	BAH-SA-GIN RD												01
76.7	JCT. HWY. 7182 - SHEBESHEKONG RD. (W)												01
77.1	SHAWANAGA RIVER		O							11	44	0065	01
80.1	FIVE MILE & BLACK OAK LAKE RD (E)												
81.3	BOUNDARY BETWEEN DIST.11 & 17												01
85.9	JCT SEC HWY 644(W) IN POINTE AU BAR												
86.0	SUCKER CK. CULVERT		O							11	44	0275	
86.8	NORTH SHORE RD (W)												
87.8	JCT SEC HWY 529(W)												
88.9	MOOSE CK. CULVERT		O							11	44	0280	
91.7	NAISCOOT RIVER		O							17	44	0043	01
97.8	HARRIS RIVER CULVERT		O							17	44	0162	01
105.8	HARRIS LAKE RD(E)												

DATE MAY 13, 2014

HWY. 69 DIRECTION. N

DISTANCE (km)	IDENTIFICATION	G. NO	C O D E	D I R	R D W Y	HOR CL. (m)	L A N E	VER CL. (m)	POST LOAD (t)	D I S T	C T Y	S I T E	R E V
107.9	N JCT SEC HWY 529(W)												
108.1	MAGNETAWAN RIVER		O							17	44	0024	01
108.8	MAGNETAWAN RIVER RD (W)												
112.8	STILL RIVER BR AND CPR - IN STILL WATER		O							17	44	0009	
113.1	JCT SEC HWY 526 IN BRITT STATION												
115.2	FOREST ACCESS RD (E)												
123.5	KEY RIVER		O							17	44	0004	02
123.9	CNR OH		O							17	44	0003	
124.5	CMS OVERHEAD SIGN			N			1	5.6					01
125.7	JCT SEC HWY 522(E) IN CRANBERRY												
125.8	PICKEREL RIVER RD U'PASS		O							17	44	0436	
128.7	PICKEREL RIVER RD(E)												
132.6	PICKEREL AND LOWER FRENCH RIVER LANDING RD (W)												
132.9	PICKEREL RIVER		O							17	44	0002	03
133.0	WILDLIFE CORRIDOR BR. O'PASS												
133.2	SERVICE RD. U'PASS		O							17	44	0431	
133.7	GOLF COURSE RD(E) CMS OVERHEAD SIGN			S			1	5.4					02
136.6	BON AIR RD (E)												

DATE MAY 13, 2014



HWY. 69 DIRECTION. N

DISTANCE (km)	IDENTIFICATION	G. NO	C O D E	D I R	R D W Y	HOR CL. (m)	L A N E	VER CL. (m)	POST LOAD (t)	D I S T	C T Y	S I T E	R E V
138.4	FRENCH RIVER BRIDGE IN BON AIR		O							17	44	0001	
138.5	*==*==*==*==*==*==*==*==*==* MUNICIPALITY OF PARRY SOUND(S) MUN. OF SUDBURY(N)												
139.2	SUPPLY POST RD (E)												
149.1	HARTLEY BAY RD(W) IN BIGWOOD												
149.9	S.H. #607 - E. JCT.												01
150.2	JCT HWY 64(E), GRAVEL RD(W) IN RUTTER												
154.4	DAOUST LAKE RD (W)												
160.7	CROOKED LAKE RD (W) U'PASS		O							17	46	0510	
160.8	MURDOCK R. BRIDGE		O							17	46	0506	
162.2	MURDOCK R. CULVERT		O							17	46	0489	01
162.9	LOVERING CK. BR.		O							17	46	0509	
164.9	MURDOCH RIVER RD												
167.5	S.H. #637 - W. JCT.												01
168.0	BURWASH RD(W)												
168.7	TROUT LAKE RD (E)												
171.2	NEPEWASSI LAKE RD(E)												
173.4	SECORD RD - IN ESTAIRE												
178.2	ELBOW RIDGE RD (E)												
181.3	WHIP-POORWILL RD (W)												

HWY. 69 DIRECTION. N

DISTANCE (km)	IDENTIFICATION	G. NO	C O D E	D I R	R D W Y	HOR CL. (m)	L A N E	VER CL. (m)	POST LOAD (t)	D I S T	C T Y	S I T E	R E V
183.8	MAKYNEN RD (E)												
184.2	C.N.R.												01
185.0	WANAPITEI RIVER		O							17	46	0145	01
185.2	JCT. SEC HWY 537(E) SECOND RD(W)		O							17	46	0497	
187.1	OLD HWY 69 U'PASS		U	N			1	7.3		17	46	492	01
				N			2	7.3					
				S			1	7.3					
187.2	OLD HWY 69 U'PASS		U	N			1	7.1		17	46	492	01
				N			2	7.1					
				S			1	7.1					
188.2	BRUCE ST												
188.5	LOVERING LK. CULVERT		O							17	46	0406	
189.2	HORSESHOE LAKE RD												
190.0	WANUP RD (E)												
191.2	DILL LAKE RD (W)												
192.2	GLADU RD (W)												
192.9	RAFT CK. CULVERT		O							17	46	0405	
194.0	CROWN RIDGE RD(W) RICHARD LAKE RD (E)												
195.2	WHIP-POOR-WILL DR (E)												
197.0	CMS OVERHEAD SIGN			S			1	5.7					02
				S			2	5.5					
197.5	S JCT POTVIN CRES(W)												
197.8	N JCT POTVIN CRES(W), PIONEER RD(E)												

DATE MAY 13, 2014

HWY. 69 DIRECTION. N

DISTANCE (km)	IDENTIFICATION	G. NO	C O D E	D I R	R W Y	HOR CL. (m)	L A N E	VER CL. (m)	POST LOAD (t)	D I S T	C T Y	S I T E	R E V
198.2	SOUTH LANE RD (E)												
199.8	HENRI ST - IN SUDBURY												
200.0	PROV GOV'T OFFICES RD(W)												
200.3	OVERHEAD SIGN		U	N	RA		1	5.1		17	46		01
				N			1	5.1					
				N			2	5.3					
200.4	HWY. 17 INTCH. U'PASS (E.B. & W.B. STRUCTURES)	9	U	N			1	5.4		17	46	0304	01
				N			2	5.5					
				S			1	5.4					
				S			2	5.5					
200.5	OVERHEAD SIGN		U	S	RA		1	5.4		17	46		01
				S			1	5.3					
				S			2	5.3					
200.8	IDA ST(E)												
200.9	***** MUNICIPALITY OF SUDBURY(S)												

HWY. 71 DIRECTION. S  
 PROVIDE PRIVATE ESCORT VEHICLE WHEN TRAVELLING WITH  
 A WIDE LOAD THAT MEETS OR EXCEEDS 3.66 METRES.

DISTANCE (km)	IDENTIFICATION	G. NO	C O D E	D I R	R D W Y	HOR CL. (m)	L A N E	VER CL. (m)	POST LOAD (t)	D I S T	C T Y	S I T E	R E V
0.0	***** MUNICIPALITY OF KENORA(S)												
0.1	JCT. HWY. 17 IN LONGBOW CORS.												
4.3	DOGTUOTH RD												
5.2	BLINFOLD LAKE RD												
5.6	RUSHING RIVER		O						20	41S	0061		
7.0	RUSHING RIVER PROV PK ENT												
8.4	TRIMBERGERS RD												
11.6	WITCH BAY RD												
17.9	LUTHER VILLAGE RD												
19.9	HIGHWIND LAKE RD												
20.4	ANDY LAKE RD												
30.9	BLACK R. CULVERT		O						20	41S	0135	03	
40.8	TRUCK REST AREA(E)												
41.7	WHITE MOOSE RD												
44.5	BERRY & DRYBERRY RD												
45.1	MAYBRUN MINE RD												
46.7	BERRY CK.		O						20	41S	0003		
46.8	LOBSTICKS BAY RD												
47.8	REED NARROWS		O						20	41S	0002		
48.4	MACKENZIE WARD RD												
48.7	LAUGHING WATER RD												

HWY. 71 DIRECTION. S  
 PROVIDE PRIVATE ESCORT VEHICLE WHEN TRAVELLING WITH  
 A WIDE LOAD THAT MEETS OR EXCEEDS 3.66 METRES.

DISTANCE (km)	IDENTIFICATION	G. NO	C O D E	D I R	R D W Y	HOR CL. (m)	L A N E	VER CL. (m)	POST LOAD (t)	D I S T	C T Y	S I T E	R E V
49.2	LEBRONS RD												
49.6	DUBOIS RD												
50.2	HALVERSON DR												
50.4	SIOUX NARROWS PROV PARK ENT												
51.6	MNR RD												
53.0	TOTEM RD												
54.1	FATHER MOSS RD												
54.9	CRAWFORD'S CAMP RD												
55.2	SIOUX NARROWS BRIDGE		O	S			1	5.6		20	41S	0071	04
				N			1	5.6					
56.5	JOHNSON RD(W), MILLER RD(E)												
56.9	GOVT DOCK RD												
57.1	RED INDIAN RD SIOUX NARROWS												
57.2	SKYER RD												
57.8	FADDEN RD												
59.0	TOMAHAWK RD												
59.3	FICKAS RD												
59.7	REGINA BAY RD												
60.0	CEMETERY RD												
60.3	KILPATRICK RD/CURTIS RD												
60.8	HAGENS RD												
61.2	LAKEVIEW TERRACE RD												

HWY. 71 DIRECTION. S  
 PROVIDE PRIVATE ESCORT VEHICLE WHEN TRAVELLING WITH  
 A WIDE LOAD THAT MEETS OR EXCEEDS 3.66 METRES.

DISTANCE (km)	IDENTIFICATION	G. NO	C O D E	D I R	R D W Y	HOR CL. (m)	L A N E	VER CL. (m)	POST LOAD (t)	D I S T	C T Y	S I T E	R E V
61.8	WOODHOUSE RD												
61.9	SHINGWAK RD												
62.9	HIDDEN VALLEY RD												
64.1	REGINA RD												
64.5	SHANGRI-LA RD												
64.8	GAUDRY'S RD												
67.2	INDIANHEAD RD												
68.7	WHITE PINE RD												
70.6	CAMERON LAKE RD												
72.0	OAK POINT LODGE RD												
81.0	BARTH'S RD												
81.9	OLD GOLD MINE RD												
82.4	BOAT LAUNCH RD												
83.1	WHITEFISH BAY RD												
86.6	GRAMPA TOLEN'S RD (E)												
87.9	MUSKIE BAY RD												
88.6	CROW LAKE RD → IN CROW LAKE												
88.7	BULLMOOSE RD												
88.8	SOUTH NARROW LAKE												
90.9	CROW LK GOV'T DOCK ENT												
91.9	BIG BLACK BEAR RD (E)												

DATE MAY 13, 2014

HWY. 71 DIRECTION. S  
 PROVIDE PRIVATE ESCORT VEHICLE WHEN TRAVELLING WITH  
 A WIDE LOAD THAT MEETS OR EXCEEDS 3.66 METRES.

DISTANCE (km)	IDENTIFICATION	G. NO	C O D E	D I R	R D W Y	HOR CL. (m)	L A N E	VER CL. (m)	POST LOAD (t)	D I S T	C T Y	S I T E	R E V
92.0	YOUNG'S RD												
92.2	KAKGI LAKE RD												
93.4	HANSON'S RD												
94.0	BALL PARK RDE)												
95.0	INDIAN RD												
96.0	KELLY RD 1(W)												
97.0	KELLY RD 2												
98.2	BASS LAKE RD(E) HERONRY RD(W)												
98.5	HERONMY LAKE RD (E)												
99.3	AIRPORT RD/SABASKONG BAY RD												
99.4	D&M RD(W)												
99.6	WHISPERING PINES RD												
99.8	ARROWHEAD RD(E) IN NESTOR FALLS												
100.7	NESTOR FALLS		O							20	41S	0074	04
101.7	HWY 7102, GOVT DOCK RD												
101.8	MORTIMER RD												
101.9	*==*==*==*==*==*==*==*==*==* MUNICIPALITY OF RAINY RIVER(S) MUN. OF KENORA(N)												
102.0	TOURIST INFO CENTER												
102.6	FLY INN RD												
104.6	LOG RIVER									20	45	0003	04

HWY. 71 DIRECTION. S  
 PROVIDE PRIVATE ESCORT VEHICLE WHEN TRAVELLING WITH  
 A WIDE LOAD THAT MEETS OR EXCEEDS 3.66 METRES.

DISTANCE (km)	IDENTIFICATION	G. NO	C O D E	D I R	R D W Y	HOR CL. (m)	L A N E	VER CL. (m)	POST LOAD (t)	D I S T	C T Y	S I T E	R E V
109.8	CALIPER LAKE PROV PARK ENT												
109.9	BIG PINE LAKE RD												
111.0	PARKVIEW RD												
112.3	CALIPER LAKE RD												
116.7	GOHERE BAY RD (W)												
121.4	STRACHAN RD												
126.0	MOORE RD.												
128.5	LITTLE PINE LAKE RD (N)												
128.8	LITTLE PINE LAKE RD (S)												
132.0	MAXIMILLIAN CULVERT		O							20	45	0141	02
135.0	LAMPI RD(E) KORPI RD(W) - IN FINLAN												
136.5	WHITE RD												
138.2	WESTRA RD(E) TEEPLE RD(W)												
140.0	SEC HWYS 600 & 615 TO BLACK HAWK												
142.6	IRVINE RD #2												
144.2	GIBSON RD												
145.3	STURGEON RIVER												03
146.2	MOULTON RD(E) IRVINE RD(W)												
147.7	HART RD												
149.4	MATHER RD												



HWY. 71 DIRECTION. S  
 PROVIDE PRIVATE ESCORT VEHICLE WHEN TRAVELLING WITH  
 A WIDE LOAD THAT MEETS OR EXCEEDS 3.66 METRES.

DISTANCE (km)	IDENTIFICATION	G. NO	C O D E	D I R	R D W Y	HOR CL. (m)	L A N E	VER CL. (m)	POST LOAD (t)	D I S T	C T Y	S I T E	R E V
150.5	MATHER CK. #1		O							20	45	0063	02
151.5	WILSON RD(E) STURGEON CK RD(W)												
153.0	MATHER CREEK BRIDGE #2												01
153.2	WESTOVER RD												
155.5	W JCT HWY 11												
155.8	MANITOU RAPIDS RD(S)												
156.0	CARIBOU ST												
157.6	BRIGHAM RD												
158.9	TOMKINS RD(S)												
160.1	EVERETT CREEK CULVERT												
160.2	OFF LAKE RD, GILL ST												
160.5	CANNING LINE RD												
160.6	RAINY RIVER RD												
160.7	KITCHEN ST(S)												
160.9	ADELAIDE ST												
161.1	FLORENCE ST												
161.4	W JCT SEC HWY 602 IN EMO												
163.4	REG RD 1, TYRELL ST(S)												
165.8	REG RD 2												
166.7	RAMSDALE CK. CULVERT		O							20	45	0139	02
168.3	REG RD 3												

DATE MAY 13, 2014

HWY. 71 DIRECTION. S  
 PROVIDE PRIVATE ESCORT VEHICLE WHEN TRAVELLING WITH  
 A WIDE LOAD THAT MEETS OR EXCEEDS 3.66 METRES.

DISTANCE (km)	IDENTIFICATION	G. NO	C O D E	D I R	R D W Y	HOR CL. (m)	L A N E	VER CL. (m)	POST LOAD (t)	D I S T	C T Y	S I T E	R E V
170.8	VAN DRUNEN RD(N)												
172.8	WHIDDON RD												
174.9	RD. S.H. #613 IN DELVIN												
175.1	BALL PARK RD(N)												
176.4	LAVALLEE RD(S) IN HAVALLEA												
178.1	LA VALLEE RIVER, LAVALLEE RD(N)		O							20	45	0083	
183.1	HAMMOND RD(S) KEHL RD(N)												
184.9	W JCT SEC HWY 611 IN CROZIER												
185.5	HALL RD (N)												
185.7	FORSYTHE LANE												
186.4	HILL RD												
186.7	CNR												
186.9	E JCT SEC HWY 611												
187.4	PIHULAK RD(S)												
187.7	DUCHARME RD(S)												
188.4	WATSON RD(S)												
188.5	OAKWOOD RD.												
188.8	***** MUNICIPALITY OF RAINY RIVER(N)												
188.9	E JCT SEC HWY 602 ** MAY CONTAIN RESTRICTIONS ** ** CONTACT THE MUNICIPALITY ** ** OF RAINY RIVER **												

HWY. 71 DIRECTION. S  
 PROVIDE PRIVATE ESCORT VEHICLE WHEN TRAVELLING WITH  
 A WIDE LOAD THAT MEETS OR EXCEEDS 3.66 METRES.

DISTANCE (km)	IDENTIFICATION	G. NO	C O D E	D I R	R D W Y	HOR CL. (m)	L A N E	VER CL. (m)	POST LOAD (t)	D I S T	C T Y	S I T E	R E V
190.9	E JCT HWY 11 ** MAY CONTAIN RESTRICTIONS ** ** CONTACT THE MUNICIPALITY ** ** OF RAINY RIVER **												
191.2	INTERNATIONAL BRIDGE ** MAY CONTAIN RESTRICTIONS ** ** CONTACT THE MUNICIPALITY ** ** OF RAINY RIVER **												

HWY. 72 DIRECTION. N

DISTANCE (km)	IDENTIFICATION	G. NO	C O D E	D I R	R D W Y	HOR CL. (m)	L A N E	VER CL. (m)	POST LOAD (t)	D I S T	C T Y	S I T E	R E V
0.0	***** MUNICIPALITY OF KENORA(N)												
0.1	JCT. HWY. 17 IN DINORWIC												
0.6	CONCESSION RD 5												
0.8	PIPELINE CROSSING												
8.1	HARTMAN LAKE RD												
11.4	MNR INSP STA S ENT												
11.5	MNR INSP STA N ENT												
14.6	JACKFISH CREEK CULVERT												
16.1	CLEARWATER COVE RD												
25.4	PINE CLIFF RD												
29.9	GOLDLUND MINES RD												
32.1	MOONLIGHT FALLS RD												
32.4	KATHLYN LAKE RD												
41.9	PICKEREL ARM CAMP RD												
42.4	MINNITAKI LAKE RD												
44.9	OJIWAY PROV PARK ENT												
46.8	TIMBER EDGE CAMP RD												
51.8	MOOSE CK.		O							20	41S	0016	
52.4	FIRESIDE RD												
53.4	VOYAGEURS NORTH RD												
54.6	ANDERSON'S CAMP RD												

HWY. 72 DIRECTION. N

DISTANCE (km)	IDENTIFICATION	G. NO	C O D E	D I R	R D W Y	HOR CL. (m)	L A N E	VER CL. (m)	POST LOAD (t)	D I S T	C T Y	S I T E	R E V
55.9	GARBAGE DISPOSAL RD												
58.0	HIDDEN BAY RD												
59.1	OGEHMA RD												
60.0	JCT. S.H. #664 - PATRICIA CORS.												01
60.4	MOOSE HORN RD												
61.3	BAUER FENELON RD												
61.8	MACKENZIE'S RD												
62.6	FROG RAPIDS BR.		O							20	41S	0005	
63.2	CEDAR POINT DR												
63.8	NOTHUMBRIAN RD												
64.3	MNR AIRBASE RD												
65.2	MNR FIRE CENTRE RD/FOREST DR												
65.5	SUN&SAND RD												
65.7	ABRAM LAKE RD												
65.8	FANNING AVE/DRAYTON RD												
66.2	MAY ST., STURGEON RIVER RD												
66.6	PELICAN RIVER (CONNECT LINK)		O							20	41S	0009	
68.1	C.N.R. OVERHEAD AT SIOUX LOOKOUT												
68.4	S.H. #642 - FRONT ST. SIOUX LOOKOUT												
68.5	***** MUNICIPALITY OF KENORA(S)												

HWY. 77 DIRECTION. N

DISTANCE (km)	IDENTIFICATION	G. NO	C O D E	D I R	R D W Y	HOR CL. (m)	L A N E	VER CL. (m)	POST LOAD (t)	D I S T	C T Y	S I T E	R E V
0.0	JCT REG RD 3 AND REG RD 18 - IN LEAMINGTON ** MAY CONTAIN RESTRICTIONS ** ** CONTACT THE CITY OF ** ** LEAMINGTON **												
0.1	HWY 3												
0.4	***** MUNICIPALITY OF ESSEX(N)												
1.3	LEAMINGTON N. LMTS.												
1.9	REG RD 4(E)												
2.3	REG R 18 (W)												
4.1	5TH CONCESSION RD												
5.5	6TH CONCESSION RD - IN MOUNT CARMEL												
7.5	7TH CONCESSION RD												
8.2	8TH CONCESSION RD												
10.6	REG RD 14, 9TH CONCESSION RD												
11.2	10TH CONCESSION RD												
12.3	11TH CONCESSION RD												
13.3	W JCT REG RD 8 → IN STAPLES												
14.8	E JCT REG RD 8(E)												
15.2	11TH CONCESSION RD												
15.8	10TH CONCESSION RD												
16.7	9TH CONCESSION RD												

HWY. 77 DIRECTION. N

DISTANCE (km)	IDENTIFICATION	G. NO	C O D E	D I R	R D W Y	HOR CL. (m)	L A N E	VER CL. (m)	POST LOAD (t)	D I S T	C T Y	S I T E	R E V
16.9	SOUTH MIDDLE RD												
18.0	ELIZABETH ST (E)												
22.4	REG RD 46, MIDDLE RD - IN COMBER												
22.7	WILLIAM ST												
22.9	MCALLISTER AVE(W)												
23.0	JAMES ST												
23.1	ISABELLA ST (E)												
23.2	FORD ST												
23.3	P.C.R. (3 TRACKS)												
23.4	MAPLE ST												
23.6	INDUSTRIAL DR (E)												
23.8	NORTH MIDDLE RD												
24.0	JCT HWY 401(E/W), REG RD 35(N)												

DATE MAY 13, 2014

HWY. 78 DIRECTION. W

DISTANCE (km)	IDENTIFICATION	G. NO	C O D E	D I R	R D W Y	HOR CL. (m)	L A N E	VER CL. (m)	POST LOAD (t)	D I S T	C T Y	S I T E	R E V
0.0	JCT. HWY. 21 ** MAY CONTAIN RESTRICTIONS ** ** CONTACT THE REGIONAL ** ** MUNICIPALITY OF LAMBTON **												
15.4	WALLACEBURG E. LMTS. ** MAY CONTAIN RESTRICTIONS ** ** CONTACT THE REGIONAL ** ** MUNICIPALITY OF LAMBTON **												
17.7	SYDENHAM RIVER ** MAY CONTAIN RESTRICTIONS ** ** CONTACT THE REGIONAL ** ** MUNICIPALITY OF LAMBTON **			O						01	13	0008	
18.3	JCT. HWY. 40 WALLACEBURG W. LMTS. ** MAY CONTAIN RESTRICTIONS ** ** CONTACT THE REGIONAL ** ** MUNICIPALITY OF LAMBTON **												



HWY. 79 DIRECTION. N

DISTANCE (km)	IDENTIFICATION	G. NO	C O D E	D I R	R D W Y	HOR CL. (m)	L A N E	VER CL. (m)	POST LOAD (t)	D I S T	C T Y	S I T E	R E V
0.0	JCT. HWY. 2 ** MAY CONTAIN RESTRICTIONS ** * CONTACT THE COUNTY OF LAMBTON												
1.8	C.N.R. (2 TRACKS) ** MAY CONTAIN RESTRICTIONS ** * CONTACT THE COUNTY OF LAMBTON												
2.1	ELM ST. ** MAY CONTAIN RESTRICTIONS ** * CONTACT THE COUNTY OF LAMBTON												
3.5	MAIN ST. AT BOTHWELL N. LMTS. ** MAY CONTAIN RESTRICTIONS ** * CONTACT THE COUNTY OF LAMBTON												
5.1	C.P.R. ** MAY CONTAIN RESTRICTIONS ** * CONTACT THE COUNTY OF LAMBTON												
6.3	HAGGARTY CK. CULVERT ** CONTAINS RESTRICTIONS ** * CONTACT THE COUNTY OF LAMBTON		O							01	14	0314	
12.4	CTY. RD. # 2 ** MAY CONTAIN RESTRICTIONS ** * CONTACT THE COUNTY OF LAMBTON												
18.5	SYDENHAM RIVER ** CONTAINS RESTRICTIONS ** * CONTACT THE COUNTY OF LAMBTON		O				1			01	14	0233	01
25.3	JCT. HWY. 80 ** MAY CONTAIN RESTRICTIONS ** * CONTACT THE COUNTY OF LAMBTON												
25.9	CTY. RD. # 23 ** MAY CONTAIN RESTRICTIONS ** * CONTACT THE COUNTY OF LAMBTON												

HWY. 79 DIRECTION. N

DISTANCE (km)	IDENTIFICATION	G. NO	C O D E	D I R	R W Y	HOR CL. (m)	L A N E	VER CL. (m)	POST LOAD (t)	D I S T	C T Y	S I T E	R E V
34.8	BROWN'S CK. (NO. 1) ** MAY CONTAIN RESTRICTIONS ** * CONTACT THE COUNTY OF LAMBTON		O							01	14	0158	01
38.5	BROWN'S CK. (NO. 2) ** MAY CONTAIN RESTRICTIONS ** * CONTACT THE COUNTY OF LAMBTON		O							01	14	0112	01
41.5	C.N.R. (3 TRACKS) IN WATFORD ** MAY CONTAIN RESTRICTIONS ** * CONTACT THE COUNTY OF LAMBTON		O							01	14	0113	01
48.1	JCT. HWY. 7 ** MAY CONTAIN RESTRICTIONS ** * CONTACT THE COUNTY OF LAMBTON												
51.8	JCT. HWY.22 ** MAY CONTAIN RESTRICTIONS ** * CONTACT THE COUNTY OF LAMBTON												01
59.7	ARKONA ** MAY CONTAIN RESTRICTIONS ** * CONTACT THE COUNTY OF LAMBTON												01
59.8	CULVERT ** MAY CONTAIN RESTRICTIONS ** * CONTACT THE COUNTY OF LAMBTON		O							01	14	0035	01
67.9	JCT. HWY. 7 ** MAY CONTAIN RESTRICTIONS ** * CONTACT THE COUNTY OF LAMBTON												01
71.3	C.N.R. (4 TRACKS) ** MAY CONTAIN RESTRICTIONS ** * CONTACT THE COUNTY OF LAMBTON												01
77.4	RD. ** MAY CONTAIN RESTRICTIONS ** * CONTACT THE COUNTY OF LAMBTON												01

HWY. 79 DIRECTION. N

DISTANCE (km)	IDENTIFICATION	G. NO	C O D E	D I R	R D W Y	HOR CL. (m)	L A N E	VER CL. (m)	POST LOAD (t)	D I S T	C T Y	S I T E	R E V
78.7	JCT. HWY. 21 ** MAY CONTAIN RESTRICTIONS ** * CONTACT THE COUNTY OF LAMBTON												01

HWY. 80 DIRECTION. W

DISTANCE (km)	IDENTIFICATION	G. NO	C O D E	D I R	R D W Y	HOR CL. (m)	L A N E	VER CL. (m)	POST LOAD (t)	D I S T	C T Y	S I T E	R E V
68.5	JCT HWY 8 REG RD 8 / KING ST (SEE I 22)												

HWY. 85 DIRECTION. W

DISTANCE (km)	IDENTIFICATION	G. NO	C O D E	D I R E C T I O N	R O A D W I D T H (m)	HOR CL. (m)	L A N E S	VER CL. (m)	POST LOAD (t)	D I S T	C T Y	S I T E	R E V
0.0	***** MUNICIPALITY OF WATERLOO (W)												
0.1	JCT HWY 7,REG RD 55, VICTORIA ST	01	U	W			A	4.9		03	33	0235	01
				W			1	4.9					
				W			2	4.9					
				W			3	4.7					
				W			4	4.7					
				E			A	4.6					
				E			1	4.6					
				E			2	4.6					
				E			3	4.6					
				E			4	4.6					
0.2	C.N.R. SUBWAY	01	U	W			1	5.1		03	33	0236	01
				W			2	5.2					
				W			3	5.4					
				W			4	5.4					
				W			5	5.6					
				E			1	6.8					
				E			2	6.6					
				E			3	6.5					
				E			4	6.2					
				E			5	6.0					
0.3	REG RD 29, WELLINGTON ST	11	U	W			1	4.7		03	33	0237	01
				W			2	4.6					
				W			3	4.6					
				W			4	4.6					
				W			5	4.6					
				E			1	4.8					
				E			2	4.7					
				E			3	4.7					
				E			4	4.6					
				E			5	4.6					
0.6	GUELPH ST	11	O							03	33	0238	01

HWY. 85 DIRECTION. W

DISTANCE (km)	IDENTIFICATION	G. NO	C O D E	D I R E C T I O N	R O A D T Y P E	HOR CL. (m)	L A N E S	VER CL. (m)	POST LOAD (t)	D I S T	C T Y	S I T E	R E V
1.5	LANCASTER ST	11	U	W			A 1 2 1 2	4.6 4.7 4.7 5.3 5.3		03	33	0239	01
2.4	REG RD 9, BRIDGEPORT RD - KITCHENER/WATERLOO LIMIT	11	O							03	33	0240	01
3.7	LAUREL CREEK CULVERT		O							03	33	0241	01
3.9	REG RD 57, UNIVERSITY AVE	11	U	W			A 1 2 A 1 2	4.6 4.5 4.6 4.7 4.5 4.4		03	33	0242	02
5.3	LEXINGTON RD	01	U	W			1 2 1 2	5.0 5.0 4.5 4.5		03	33	0243	01
7.6	REG RD 50, NORTHFIELD DR - WATERLOO N LIMITS	09	U	W			D 1 2 D 1 2	5.5 5.4 5.4 5.4 5.3 5.3		03	33	0277	02
8.6	REG RD 15	09	U	W			1 1	4.6 4.6		03	33	0291	01
8.7	*==*==*==*==*==*==*==*==*==* MUNICIPALITY OF WATERLOO (E)												

HWY. 86 DIRECTION. W

DISTANCE (km)	IDENTIFICATION	G. NO	C O D E	D I R	R D W Y	HOR CL. (m)	L A N E	VER CL. (m)	POST LOAD (t)	D I S T	C T Y	S I T E	R E V
0.0	(RECORD TO DELETE )												01

HWY. 89 DIRECTION. W

DISTANCE (km)	IDENTIFICATION	G. NO	C O D E	D I R	R D W Y	HOR CL. (m)	L A N E	VER CL. (m)	POST LOAD (t)	D I S T	C T Y	S I T E	R E V
0.0	JCT. REG RD 39 ** MAY CONTAIN RESTRICTIONS ** * CONTACT THE COUNTY OF SIMCOE												
3.1	REG RD 54(N), TOWNSHIP RD 10(S) ** MAY CONTAIN RESTRICTIONS ** ** CONTACT THE REGIONAL ** ** MUNICIPALITY OF SIMCOE **												
3.2	***** MUNICIPALITY OF SIMCOE (W)												
5.4	JCT HWY 400 IC-75, REG RD 89(E)	05	O							05	30	0256	02
6.2	VETERANS RD, 5TH SIDEROAD												
6.3	INNISFIL CK.		O							05	30	0254	
9.2	REG RD 27, KING ST- IN COOKSTOWN ** MAY CONTAIN RESTRICTIONS ** ** CONTACT THE REGIONAL ** ** MUNICIPALITY OF SIMCOE **												
9.8	CONCESSION RD 11(N)												
11.1	10TH LINE RD(N0, SIDEROAD 20(S)												
12.2	9TH LINE RD(N)												
14.1	8TH LINE RD(N)												
14.6	SIDEROAD 15(S)												
15.1	REG RD 56												
15.3	WESSON RD(S)												
15.9	6TH LINE RD												
16.8	SIDEROAD 10(S)												
17.0	ROLLING ACRES RD(S)												



HWY. 89 DIRECTION. W

DISTANCE (km)	IDENTIFICATION	G. NO	C O D E	D I R	R W Y	HOR CL. (m)	L A N E	VER CL. (m)	POST LOAD (t)	D I S T	C T Y	S I T E	R E V
17.3	5TH LINE RD (N)												
18.2	NOTTAWASAGA RIVER BR - IN NICHOLSON		O							05	30	0250	
19.1	KINDERS RD(S)												
20.0	LEACH RD. (S)												
21.1	E JCT REG RD 10(N), ADDISON RD(S)												
22.0	W JCT REG RD 10 ** MAY CONTAIN RESTRICTIONS ** ** CONTACT THE REGIONAL ** ** MUNICIPALITY OF SIMCOE **												
22.5	SMALLEY ST, DOWNEY AVE - IN ALLISTON ** MAY CONTAIN RESTRICTIONS ** ** CONTACT THE REGIONAL ** ** MUNICIPALITY OF SIMCOE **												
23.0	EAST AVE ** MAY CONTAIN RESTRICTIONS ** ** CONTACT THE REGIONAL ** ** MUNICIPALITY OF SIMCOE **												
24.1	REG. RD. #15 ** MAY CONTAIN RESTRICTIONS ** ** CONTACT THE REGIONAL ** ** MUNICIPALITY OF SIMCOE **												
24.3	INDUSTRIAL PARKWAY(S) ** MAY CONTAIN RESTRICTIONS ** ** CONTACT THE REGIONAL ** ** MUNICIPALITY OF SIMCOE **												
27.6	CONCESSION RD 7(N), ELIZABETH ST(S)												
29.7	CONCESSION RD 6-7(S), DEAN DR(W)												

HWY. 89 DIRECTION. W

DISTANCE (km)	IDENTIFICATION	G. NO	C O D E	D I R	R D W Y	HOR CL. (m)	L A N E	VER CL. (m)	POST LOAD (t)	D I S T	C T Y	S I T E	R E V
29.8	CONCESSION RD 6												
30.0	JCT. REG. RD. 50 (FORMERLY HWY. 50)												
30.3	REG RD 13, EVERETT RD												
30.6	CONCESSION RD 5(S)												
31.4	CONCESSION RD 4(N)												
31.7	CONCESSION RD 4(S)												
32.6	CONCESSION RD 3(N)												
32.8	CONCESSION RD 3(S)												
33.2	CONCESSION RD 2(N)												
33.3	CONCESSION RD 2(S)												
33.6	JAMESON DR												
34.3	MULMUR-TOSORONTIO TOWNLINE RD - IN ROSEMOUNT												
34.4	ADJALA-MONO TWP LINE RD(S)												
34.5	*==*==*==*==*==*==*==*==*==* MUNICIPALITY OF SIMCOE (E) MUN.OF DUFFIN (W)												
34.6	CONCESSION RD 7 - IN MULMER												
37.0	AIRPORT RD. REG. RD. 18												
38.1	CONCESSION RD 5												
38.6	CONCESSION RD 4, ERNSCLIFFE RD												
39.3	CONCESSION RD 3- IN VIOLET HILL												

HWY. 89 DIRECTION. W

DISTANCE (km)	IDENTIFICATION	G. NO	C O D E	D I R	R D W Y	HOR CL. (m)	L A N E	VER CL. (m)	POST LOAD (t)	D I S T	C T Y	S I T E	R E V
40.9	CONCESSION RD 2												
44.8	CONCESSION RD 1												
45.9	HURONTARIO ST(S), CENTRE RD(N)												
46.8	E JCT HWY 10(S), REG RD 19(N), PRINCE OF WALES RD												
47.1	2ND LINE RD												
48.6	MONO-AMARANTH TOWNLIN												
50.0	SYLVAWOOD DR(S)												
51.0	REG RD 124(N)												
51.1	CENTENNIAL ST - IN SHELBURNE												
52.3	W JCT HWY 10(N), REG RD 11(S), OWEN SOUND ST ** MAY CONTAIN RESTRICTIONS ** ** CONTACT THE REGIONAL ** ** MUNICIPALITY OF DUFFERIN **												
52.5	TOWNSHIP RD 4												
52.9	REG RD 12(S), 5TH LINE RD(N)												
61.9	AMARANTH CULVERT		0							05	04	0121	02
64.1	CONCESSION RD 6												
64.3	CONCESSION RD 7												
64.6	CONCESSION RD 8												
65.1	CONCESSION RD 9												
65.2	REG RD 17(N)												
66.4	TOWNSHIP RD 8 - IN JESSOPVILLE												

HWY. 89 DIRECTION. W

DISTANCE (km)	IDENTIFICATION	G. NO	C O D E	D I R	R D W Y	HOR CL. (m)	L A N E	VER CL. (m)	POST LOAD (t)	D I S T	C T Y	S I T E	R E V
66.5	REG. RD. 25 (FORMERLY HWY. 25)												
67.0	MUD CK.		O							03	04	0120	
67.3	TOWNSHIP RD 27-28												
67.4	*==*==*==*==*==*==*==*==* MUNICIPALITY OF DUFFERIN (E) MUN.OF GREY (W)												
67.5	SOUTHGATE-MELANCTHAN TOWNLINE(N)												
67.6	GRAND RIVER		O			6.7				03	04	0133	
67.8	TOWNSHIP RD 24-25 - IN KELDON												
69.1	REG RD 8(N)												
70.3	TOWNSHIP RD 21-22(S)												
71.6	EAST LUTHER - WEST LUTHER TWP BDY RD												
73.3	SIDEROAD 19(N)												
74.9	SIDEROAD 15(N) - IN SIGNET												
77.4	SIDEROAD 13(N) - IN EGERTON												
77.9	S. SAUGEEN RIVER, REG RD 16		O							03	35	0027	
78.7	S. SAUGEEN RIVER		O							03	35	0032	
79.1	SIDEROAD 11(N)												
80.6	SIDEROAD 7(N)												
81.6	SIDE ROAD 10(N)												
82.0	TOWNSHIP RD 3(S)												
83.2	REG RD 14 - IN CONN												

HWY. 89 DIRECTION. W

DISTANCE (km)	IDENTIFICATION	G. NO	C O D E	D I R	R D W Y	HOR CL. (m)	L A N E	VER CL. (m)	POST LOAD (t)	D I S T	C T Y	S I T E	R E V
84.6	CONCESSION RD 2(S)												
85.1	SIDEROAD 57(N)												
85.9	CONCESSION RD 4(S) - IN CLARE												
87.1	SIDEROAD 55(N)												
89.8	S. SAUGEEN RIVER		O							03	35	0393	
91.6	SIDEROAD 49(N)RISTON												
93.2	CONCESSION RD 6(N)												
93.8	SIDEROAD 47(N)												
94.3	CONCESSION RD 8(S)												
95.3	MOUNT FOREST E. LMTS.												
95.8	S. SAUGEEN RIVER **MAY CONTAIN RESTRICTIONS** *CONTACT TOWN OF MOUNT FOREST*		O							03	35	0369	02
95.9	***** MUNICIPALITY OF GREY (E) MUN.OF WELLINGTON (W)												
96.7	HWY 6, MAIN ST - IN MOUNT FOREST ** MAY CONTAIN RESTRICTIONS ** CONTACT THE REG. MUNICIPALITY ** OF WELLINGTON **												
97.7	REG RD 106, SLIGO RD												
97.8	CONCESSION RD 11-12												
98.5	REG RD 6												
101.2	S. SAUGEEN RIVER		O			7.4				03	35	0005	

HWY. 89 DIRECTION. W

DISTANCE (km)	IDENTIFICATION	G. NO	C O D E	D I R	R D W Y	HOR CL. (m)	L A N E	VER CL. (m)	POST LOAD (t)	D I S T	C T Y	S I T E	R E V
101.8	TWP RD 5-6, O'DWYERS RD, CONCESSION RD 2												
104.2	MINTO-NORMANBY TWP BDY RD												
104.6	PINES RD(S)												
105.2	TOWNSHIP RD 9, PIKE LAKE RD												
105.9	BASELINE RD												
106.9	TOWNSHIP LINE RD 15-16												
107.9	CONCESSION RD 14-15												
108.5	DRAINAGE DITCH AT WELLINGTON RD. 2		O			7.5				03	35		
110.0	12TH LINE RD												
112.5	C.P.R.												
113.1	10TH LINE RD												
113.8	BLIND LINE RD												
114.1	JCT HWY 9(W), E JCT REG RD 87, ELORA ST - IN HARRISTON ** MAY CONTAIN RESTRICTIONS ** CONTACT THE REG. MUNICIPALITY ** OF WELLINGTON **												

HWY. 93 DIRECTION. N

DISTANCE (km)	IDENTIFICATION	G. NO	C O D E	D I R E C T I O N	R O A D T Y P E	HOR CL. (m)	L A N E	VER CL. (m)	POST LOAD (t)	D I S T	C T Y	S I T E	R E V
0.0	JCT. HWY. 11 IN CROWN HILL	09	U	N			1 2 1 2	4.4 4.7 4.5 4.7		05	30	0137	
12.4	CRAIG HURST ** MAY CONTAIN RESTRICTIONS ** * CONTACT THE COUNTY OF SIMCOE												
13.4	C.P.R. ** MAY CONTAIN RESTRICTIONS ** * CONTACT THE COUNTY OF SIMCOE												
13.5	*-*-*-*-*-*-*-*-*-*-*-*-*-*-*-*- MUNICIPALITY OF SIMCOE (N)												
14.5	JCT. HWY. 400 IC - 121												
16.9	CASSEL DRIVE(N)												
17.1	FLOS RD FOUR EAST												
18.3	MARTIN ST(E)												
19.2	MILL ST - IN HILLSIDE												
20.3	ALBERT ST												
20.7	ROBERT BLVD(W)												
21.1	FLOS RD SEVEN EAST(W)												
21.3	REG RD 19, ORR LAKE RD(W), MOONSTONE RD(E)												
23.4	WHETHAM ST(S)												
25.1	NORTH ORR LAKE RD(W), MCDONALD SIDERD.(E) - IN ORR LAKE												
26.9	FLOS RD TEN EAST												

HWY. 93 DIRECTION. N

DISTANCE (km)	IDENTIFICATION	G. NO	C O D E	D I R	R D W Y	HOR CL. (m)	L A N E	VER CL. (m)	POST LOAD (t)	D I S T	C T Y	S I T E	R E V
28.3	REG RD 27(W), REG RD 23, VASEY RD(E) - IN WAVERLY												
30.1	DARBY RD(W), MCMANN SIDROAD(E)												
31.6	STAMP SR(W)												
32.0	OLD PENETANGUISENE RD(E)												
33.9	EBENEZER SR(E), MERTZ CORS. RD(W) - IN MERTZ CORNERS												
34.6	GARDINER'S CORNERS RD												
35.2	SUBWAY RD(E) - IN WYEBRIDGE												
36.4	WYE RIVER BRIDGE		O							05	30	0016	01
37.6	MILL ST												
38.9	MARSH LANE												
39.0	CATHARINE ST(E)												
39.3	PRESTON RD(E)												
39.6	ELLERY'S RD(W)												
40.0	BROOKLEA CULVERT												
41.7	JCY HWY 12(E), REG RD 93, ENG. SCHMDT FORESTER RD(W)												
41.8	*==*==*==*==*==*==*==*==*==* MUNICIPALITY OF SIMCOE (S)												



HWY. 94 DIRECTION. N

DISTANCE (km)	IDENTIFICATION	G. NO	C O D E	D I R	R D W Y	HOR CL. (m)	L A N E	VER CL. (m)	POST LOAD (t)	D I S T	C T Y	S I T E	R E V
0.0	***** MUNICIPALITY OF PARRY SOUND (N)												
0.1	JCT SEC HWY 654(N), NOSBONSING RD(S)												
0.3	S. JCT. TERRACE RD.												01
1.6	N JCT TERRACE RD(E), MAIN ST(W)												
1.8	BURFORD CREEK CULVERT		O							13	44	0316	
2.0	CNR OH. TRACKS REMOVED		O							13	44	0006	01
3.1	LANSLOWNE ST(W), CALLANDER BAY DR(N)												
3.2	***** MUNICIPALITY OF PARRY SOUND (S) MUN. OF NIPISSING (N)												
3.4	W JCT EGLINTON RD(N), DERLAND RD(S)												
4.3	E JCT EGLINTON RD(N)												
4.6	C.N.R. & HWY.11 O'PASS		O							13	43	0203	01
5.3	NIPISSING MANOR(N)												
9.3	LAVASE CREEK CULVERT		O							13	43	0368	01
10.1	W JCT ASTORVILLE RD(S)												
10.3	E JCT ASTORVILLE RD(S)												
10.5	C.P.R. (2 TRACKS) CORBEIL												01
10.7	CHEMIN VOYER RD (N)												
10.8	RIDGEMOUNT RD(S)												

HWY. 94 DIRECTION. N

DISTANCE (km)	IDENTIFICATION	G. NO	C O D E	D I R	R D W Y	HOR CL. (m)	L A N E	VER CL. (m)	POST LOAD (t)	D I S T	C T Y	S I T E	R E V
12.4	JCT. HWY. 17												01
12.5	***** MUN. OF NIPISSING (S)												

HWY. 101 DIRECTION. W  
 PROVIDE PRIVATE ESCORT VEHICLE WHEN TRAVELLING WITH  
 A WIDE LOAD THAT MEETS OR EXCEEDS 3.66 METRES.

DISTANCE (km)	IDENTIFICATION	G. NO	C O D E	D I R	R D W Y	HOR CL. (m)	L A N E	VER CL. (m)	POST LOAD (t)	D I S T	C T Y	S I T E	R E V
0.0	PROVINCE OF QUEBEC BORDER												
0.1	***** MUNICIPALITY OF COCHRANE (W)												
1.0	TIMBER RD (S)												
8.3	MATTAWASAGA RIVER		O							14	39E	0155	02
22.7	S.H. #672 (S) GRAVEL RD. (N)												02
27.0	GHOST RIVER		O							14	39E	0154	02
32.7	GARRISON CREEK CULVERT												
35.4	WAHGOSHIG RD (N)												
35.5	BRADLEY BROS LTD RD (S)												
44.4	PERRY LAKE LODGE (S)												
59.0	SEC HWY 572, HOLTYRE RD (S)												
61.7	HISLOP RD 2 (S)												
65.0	BEATTY RD 4 (N)												
66.6	BAETTY RD 5												
67.5	PAIN KILLER CK. (SALVE CK.)		O							14	39E	0144	02
68.3	HISLOP RD 6(S)												
69.1	BEATTY-CARR TWP BDY RD(N)												
71.7	CARR TWP RD 1 (N)												
73.5	CARR TWP RD 2 (N)												
73.8	BLACK RIVER		O							14	39E	0143	02

HWY. 101 DIRECTION. W  
 PROVIDE PRIVATE ESCORT VEHICLE WHEN TRAVELLING WITH  
 A WIDE LOAD THAT MEETS OR EXCEEDS 3.66 METRES.

DISTANCE (km)	IDENTIFICATION	G. NO	C O D E	D I R	R D W Y	HOR CL. (m)	L A N E	VER CL. (m)	POST LOAD (t)	D I S T	C T Y	S I T E	R E V
74.1	SECOND ST - IN MATHESON ** MAY CONTAIN RESTRICTIONS ** ** CONTACT THE REGIONAL ** ** MUNICIPALITY OF COCHRANE **												
74.5	E JCT HWY 11(S)												
75.2	RUSSELL CK												
75.6	TOWNSHIP RD 4												
76.4	TWP RD 3, BURTON RD												
77.8	TOWNSHIP RD 5												
80.0	WATABEAG RIVER		O							14	39E	0141	01
80.9	W JCT HWY 11(N)												
82.5	TAYLOR RD 1 (N)												
84.2	TAYLOR RD 2												
85.8	TAYLOR RD 3 (N)												
86.0	CURRIE RD 3 (S)												
87.4	VAL GAGNE RD/TAYLOR RD 4 (N)												
87.5	CURRIE RD 4 (S)												
90.6	S.H. #577 (N) IN SHILLINGTON												01
90.8	CURRIE - BOND TWP BOUNDRY RD(S)												
91.0	DRIFTWOOD R.		O							14	39E	0132	01
92.2	STOCK RD 1 (N)												
92.3	BOND RD 1 (S)												
95.1	NORTH DRIFTWOOD RIVER BRIDGE		O							14	39E	0131	

HWY. 101 DIRECTION. W  
 PROVIDE PRIVATE ESCORT VEHICLE WHEN TRAVELLING WITH  
 A WIDE LOAD THAT MEETS OR EXCEEDS 3.66 METRES.

DISTANCE (km)	IDENTIFICATION	G. NO	C O D E	D I R	R D W Y	HOR CL. (m)	L A N E	VER CL. (m)	POST LOAD (t)	D I S T	C T Y	S I T E	R E V
96.2	ST ANDREWS STOCK RD (N)												
96.3	FRETZ RD(S)												
97.1	TRITTON RD												
100.3	TIMMINS E. LIMITS												01
103.1	GIBSON LAKE RD (S)												
105.3	ASARCO EXPLORATION LTD RD (N)												
106.2	JCT. OLD HWY. 67												03
109.0	CUNNINGHAM RD (S)												
110.1	CONNAUGHT RD(S), NIGHT HAWK RETREAT RD(N)												
111.0	PENINSULA RD(S)												
112.4	FREDERICKHOUSE RIVER		O	W			1	5.4		14	39E	0086	01
			E				1	5.4					
113.4	NIGHT HAWK LAKE RD												
114.3	MOOSE CK. (E) (MATHESON CK.)		O							14	39E	0085	06
114.9	MOOSE CK. (W)		O							14	39E	0084	01
115.0	CARRIGAN RD (N)												
118.5	PORCUPINE RIVER		O							14	39E	0083	03
118.8	REG. RD. 610 IN HOYLE												02
121.2	KIDD CK. RD.												01
123.9	PAMOUR MINE RD												
124.2	PORCUPINE MINE ENT(N)- IN PAMOUR												

HWY. 101 DIRECTION. W  
 PROVIDE PRIVATE ESCORT VEHICLE WHEN TRAVELLING WITH  
 A WIDE LOAD THAT MEETS OR EXCEEDS 3.66 METRES.

DISTANCE (km)	IDENTIFICATION	G. NO	C O D E	D I R	R D W Y	HOR CL. (m)	L A N E	VER CL. (m)	POST LOAD (t)	D I S T	C T Y	S I T E	R E V
127.0	HALLNOR RD (N)												
128.6	KING ST (S)												
128.7	SEVENTH ST (S)												
128.8	O.N.R. AND START OF CITY JURISDICTION ** MAY CONTAIN RESTRICTIONS ** ** CONTACT THE CITY OF TIMMINS												02
129.9	PORCUPINE CK. ** MAY CONTAIN RESTRICTIONS ** ** CONTACT THE CITY OF TIMMINS		O							14	39E	0125	01
134.5	BRUCE AVE. - S. PORCUPINE ** MAY CONTAIN RESTRICTIONS ** ** CONTACT THE CITY OF TIMMINS												01
136.3	DOME CK. ** MAY CONTAIN RESTRICTIONS ** ** CONTACT THE CITY OF TIMMINS		O							14	39E	0124	01
141.0	S.H. #655 ** MAY CONTAIN RESTRICTIONS ** ** CONTACT THE CITY OF ** ** TIMMINS **												01
141.5	O.N.R. SUBWAY ** MAY CONTAIN RESTRICTIONS ** ** CONTACT THE CITY OF ** ** TIMMINS **			U	E		1	1		14	39E	0121	01
143.2	JCT. OLD HWY. 629 ** MAY CONTAIN RESTRICTIONS ** ** CONTACT THE CITY OF ** ** TIMMINS **												02
143.8	MATTAGAMI RIVER & TIMMINS ECL ** MAY CONTAIN RESTRICTIONS ** ** CONTACT THE CITY OF TIMMINS		O							14	39E	0112	02

DATE MAY 13, 2014

HWY. 101 DIRECTION. W  
 PROVIDE PRIVATE ESCORT VEHICLE WHEN TRAVELLING WITH  
 A WIDE LOAD THAT MEETS OR EXCEEDS 3.66 METRES.

DISTANCE (km)	IDENTIFICATION	G. NO	C O D E	D I R	R D W Y	HOR CL. (m)	L A N E	VER CL. (m)	POST LOAD (t)	D I S T	C T Y	S I T E	R E V
150.1	MOUNTJOY RD 3												
150.3	JCT. OLD HWY. 576 - GOVERNMENT RD.												02
152.2	CARR'S TRAILER PARK (S)												
159.5	BRISTOL CREEK CULVERT												
164.9	THUNDER CREEK CULVERT												
165.3	JCT. HWY. 144 (S)												01
170.1	MAHONEY CREEK CULVERT												
174.0	CRIPPLE CK.		O							14	47	0008	02
178.3	FOREST ACCESS RD(N)												
179.5	STAR LAKE RD (N)												
182.5	LITTLE STAR LAKE RD (N)												
184.2	KEEFER CREEK CULVERT												
186.7	KEEFER LAKE RD (S)												
189.3	KELLY CREEK CULVERT												
191.0	AKWESKWA FOREST ACCESS RD(S)												
192.6	OPISHING CK.		O							14	47	0004	02
192.7	*==*==*==*==*==*==*==*==*==* MUNICIPALITY OF COCHRANE (E) MUN.OF SUDBURY(W)												
201.3	SEWELL CREEK CULVERT												
201.6	KENOGAMING LOGGING RD(S)												
202.3	SEWELL LAKE RD (S)												

HWY. 101 DIRECTION. W  
 PROVIDE PRIVATE ESCORT VEHICLE WHEN TRAVELLING WITH  
 A WIDE LOAD THAT MEETS OR EXCEEDS 3.66 METRES.

DISTANCE (km)	IDENTIFICATION	G. NO	C O D E	D I R	R D W Y	HOR CL. (m)	L A N E	VER CL. (m)	POST LOAD (t)	D I S T	C T Y	S I T E	R E V
210.8	PENHORWOOD MINE ENT												
213.2	NAT RIVER		O							14	46	0011	01
214.4	KUKATUSH MINE RD												
219.3	GROUNDHOG RIVER		O							14	46	0275	02
224.1	HORWOOD LAKE RD. (S)												02
228.0	WHITE DUCK LAKE RD (S)												
231.7	SCORCH R. CULVERT		O							14	46	0009	01
233.0	FOLVET TIMBER RD												
235.0	MOONSHINE CREEK CULVERT												
239.3	BALCK CREEK CULVERT												
242.8	C.N.R.												01
243.4	IVANHOE RIVER BRIDGE		O							14	46	0003	02
244.0	S.H. #7022 YOUNG ST.												01
251.2	IVANHOE LAKE RD (S)												
253.5	IVANHOE RIVER BRIDGE												
254.4	SLOAN CREEK CULVERT												
273.4	JACKPINE CREEK CULVERT												
292.2	SHAWMERE RIVER		O							14	46	0217	02
297.3	SANDY CREEK CULVERT												
302.2	OSCAR CREEK CULVERT												
316.7	NEMEGOSENDA R. BR.		O							18	46	0215	

DATE MAY 13, 2014



HWY. 101 DIRECTION. W  
 PROVIDE PRIVATE ESCORT VEHICLE WHEN TRAVELLING WITH  
 A WIDE LOAD THAT MEETS OR EXCEEDS 3.66 METRES.

DISTANCE (km)	IDENTIFICATION	G. NO	C O D E	D I R	R W Y	HOR CL. (m)	L A N E	VER CL. (m)	POST LOAD (t)	D I S T	C T Y	S I T E	R E V
324.7	WESTOVER LAKE CULVERT												
330.9	KINOGAMI LADGE RD (E)												
332.8	EMERALD LAKE LODGE												
336.5	BORDEN RIVER CULVERT												
341.6	KANIPAHOW RD												
343.1	OLD FORT RD (N)												
344.2	MULLIGAN'S BAY RD (N)												
344.5	MAUKWA ST (S)												
344.6	OGIMAW DR												
344.7	SUNSET ST												
344.8	ROSIE ST												
346.6	CHAPLEAU AIRPORT RD												
348.4	TRAP CREEK CULVERT		O							18	46	0329	01
348.7	JCT. HWY. 129 N. JCT. IN CHAPLEAU												
355.1	CHAPLEAU LODGE RD/DEVON RD												
356.3	JCT. HWY. 129 S. JCT.												
361.3	CORSET CREEK CULVERT												
364.8	SIDEBURNED LAKE BR.		O							18	46	0015	
365.0	HIGH BUSH LAKE CULVERT												
369.0	ESHER-HEALEY RD												
372.0	WANGOON LAKE CULVERT												

HWY. 101 DIRECTION. W  
 PROVIDE PRIVATE ESCORT VEHICLE WHEN TRAVELLING WITH  
 A WIDE LOAD THAT MEETS OR EXCEEDS 3.66 METRES.

DISTANCE (km)	IDENTIFICATION	G. NO	C O D E	D I R E C T I O N	R O A D W I D T H (m)	HOR I Z O N A L C L. (m)	L O A D C L. (m)	VER T I C A L C L. (m)	POST L O A D (t)	D I S T A N C E	C O U N T Y	S E C T O R	R E V I S I O N
372.1	***** MUNICIPALITY OF SUDBURY (E) MUN.OF ALGOMA (W)												
381.9	WILDWOOD BIBLE CAMP RD												
384.6	LAWSON CREK CULVERT												
386.0	BIG PINE CREEK CULVERT		O							18	46	0327	
392.0	GRAZING RIVER		O							18	46	0213	02
394.0	SHOAL LAKE PROV ENT												
396.9	LITTLE WAWA CREEK CULVERT												
400.6	PRAIRIE BEE RIVER		O							18	46	0219	02
409.7	MUCH LAKE RD(S)												
413.0	PRAIRIE BEE LK RD												
418.6	BUDD LAKE CULVERT												
420.8	S.H.#651												
423.6	JACKPINE RIVER		O							18	38C	0017	03
432.0	POT HOLES PROV PK ENT												
440.1	KINNIWABI R. CULV. (E. CROSSING)		O							18	38C	0023	
441.4	KINNIWABI R. (CENTRE CROSSING)		O	W E						18	38C	0024	02
443.3	KINNIWABI R. (W. CROSSING)		O	W E			1 1			18	38C	0025	02
450.0	TIC RD(N)												
453.3	MICHIPICOTEN RIVER		O							18	38C	0020	03

HWY. 101 DIRECTION. W  
 PROVIDE PRIVATE ESCORT VEHICLE WHEN TRAVELLING WITH  
 A WIDE LOAD THAT MEETS OR EXCEEDS 3.66 METRES.

DISTANCE (km)	IDENTIFICATION	G. NO	C O D E	D I R	R D W Y	HOR CL. (m)	L A N E	VER CL. (m)	POST LOAD (t)	D I S T	C T Y	S I T E	R E V
460.0	WHITEFISH LAKE RD												
460.7	A.C.R.												
465.4	S.H. #547												
471.0	OLD HAWK RD												
472.1	TWIN LAKES CAMP RD												
473.3	FIRE SAND CREEK CULVERT												
475.6	SIR JAMES DUNN MINE RD												
484.0	SURLUGA GOLD MINE RD												
484.1	WAWA LAKE CULVERT(CONNECT LINK) ** MAY CONTAIN RESTRICTIONS ** ** CONTACT THE CITY OF WAWA **		O							18	38C	0015	02
484.6	WATSON'S SKYWAYS RD - IN WAWA ** MAY CONTAIN RESTRICTIONS ** ** CONTACT THE CITY OF WAWA ** ** **												
484.8	JOLIET ST ** MAY CONTAIN RESTRICTIONS ** ** CONTACT THE CITY OF WAWA ** ** **												
485.4	WINSTON CHURCHILL AVE												
485.6	SUPERIOR AVE(W)												
485.9	GOLF CLUB RD(W)												
486.0	MNR ENT												
486.5	WAWA AIRPORT RD (S)												
487.0	JCT. HWY. 17												

DATE MAY 13, 2014

HWY. 101 DIRECTION. W  
 PROVIDE PRIVATE ESCORT VEHICLE WHEN TRAVELLING WITH  
 A WIDE LOAD THAT MEETS OR EXCEEDS 3.66 METRES.

DISTANCE (km)	IDENTIFICATION	G. NO	C O D E	D I R	R D W Y	HOR CL. (m)	L A N E	VER CL. (m)	POST LOAD (t)	D I S T	C T Y	S I T E	R E V
487.1	***** MUNICIPALITY OF ALGOMA (E)												

HWY. 102 DIRECTION. W

DISTANCE (km)	IDENTIFICATION	G. NO	C O D E	D I R	R D W Y	HOR CL. (m)	L A N E	VER CL. (m)	POST LOAD (t)	D I S T	C T Y	S I T E	R E V
0.0	CUMBERLAND ST ** MAY CONTAIN RESTRICTIONS ** ** CONTACT THE CITY OF ** ** THUNDER BAY **												
0.2	ALGOMA ST ** MAY CONTAIN RESTRICTIONS ** ** CONTACT THE CITY OF ** ** THUNDER BAY **												
1.1	HIGH ST ** MAY CONTAIN RESTRICTIONS ** ** CONTACT THE CITY OF ** ** THUNDER BAY **												
1.9	WINDEMERE AVE ** MAY CONTAIN RESTRICTIONS ** ** CONTACT THE CITY OF ** ** THUNDER BAY **												
2.1	KENOGAMI AVE ** MAY CONTAIN RESTRICTIONS ** ** CONTACT THE CITY OF ** ** THUNDER BAY **												
2.4	CLACKSON AVE ** MAY CONTAIN RESTRICTIONS ** ** CONTACT THE CITY OF ** ** THUNDER BAY **												
3.1	JCT. HWYS. 11 AND 17 ** MAY CONTAIN RESTRICTIONS ** ** CONTACT THE CITY OF ** ** THUNDER BAY **												
3.8	HILLDALE RD ** MAY CONTAIN RESTRICTIONS ** ** CONTACT THE CITY OF ** ** THUNDER BAY **												

HWY. 102 DIRECTION. W

DISTANCE (km)	IDENTIFICATION	G. NO	C O D E	D I R	R D W Y	HOR CL. (m)	L A N E	VER CL. (m)	POST LOAD (t)	D I S T	C T Y	S I T E	R E V
4.6	DAWSON CREEK CULVERT ** MAY CONTAIN RESTRICTIONS ** ** CONTACT THE CITY OF ** ** THUNDER BAY **												
7.3	HUNTER RD ** MAY CONTAIN RESTRICTIONS ** ** CONTACT THE CITY OF ** ** THUNDER BAY **												
7.8	MTO TRUCK INSPECTION STATION ** MAY CONTAIN RESTRICTIONS ** ** CONTACT THE CITY OF ** ** THUNDER BAY **												
8.5	LYDIA RD(N) ** MAY CONTAIN RESTRICTIONS ** ** CONTACT THE CITY OF ** ** THUNDER BAY **												
10.1	SEC HWY 589, DOG LAKE RD 6 MILE CK. CULVERT ** MAY CONTAIN RESTRICTIONS ** ** CONTACT THE CITY OF ** ** THUNDER BAY **		O							19	48W	0052	
10.2	***** MUNICIPALITY OF THUNDER BAY (W)												
11.9	SHIRLEY RD(N)												
12.2	MAPLEWARD RD												
13.1	LAW RD (S)												
13.9	GUS WOURI RD(N)												
14.5	DENBURY RD(S)												
14.6	THUNDER BAY WEST LIMITS OLIVER PAIPOONGE E LMTS												

HWY. 102 DIRECTION. W

DISTANCE (km)	IDENTIFICATION	G. NO	C O D E	D I R	R D W Y	HOR CL. (m)	L A N E	VER CL. (m)	POST LOAD (t)	D I S T	C T Y	S I T E	R E V
16.2	INTOLA RD												
17.0	KUUSISTO RD (N)												
19.1	MCKENZIE RD (S)												
22.9	AUTO RD(N)												
23.6	MUD LAKE RD (S)												
25.7	ALPPILA RD (N)												
27.2	STRAWBERRY CK. BR. # 1		O							19	48W	0001	01
28.1	HILL RD (N)												
28.2	STRAWBERRY CK. BR. # 2		O							19	48W	0002	01
28.8	STRAWBERRY CK. BR. # 3		O							19	48W	0003	01
29.4	SILVER FALLS RD (N)												
33.0	C.P.R. AND KAMINISTIQUIA R.		O							19	48W	0107	02
33.3	HIGH TRACK C.N.R.		O							19	48W	0129	03
33.5	CPR OH												
33.6	LOW TRACK C.N.R.		O							19	48W	0108	03
37.7	JCT. HWYS. 11 & 17.SISTONEN CORS												
37.8	***** MUNICIPALITY OF THUNDER BAY (E)												

HWY. 105 DIRECTION. N  
 PROVIDE PRIVATE ESCORT VEHICLE WHEN TRAVELLING WITH  
 A WIDE LOAD THAT MEETS OR EXCEEDS 3.66 METRES.

DISTANCE (km)	IDENTIFICATION	G. NO	C O D E	D I R	R D W Y	HOR CL. (m)	L A N E	VER CL. (m)	POST LOAD (t)	D I S T	C T Y	S I T E	R E V
0.0	***** MUNICIPALITY OF KENORA (N)												
0.1	JCT HWY 17 → IN VERMILLION BAY												
0.4	COOKS RD (E)												
3.2	ELLEK RD(E)												
4.5	GUN CLUB RD (W)												
7.5	UPPER FALLS RD(W), TOEWS RD(E)												
9.1	WABIGOON RIVER		O							20	41S	0022	02
9.7	CHAVELS RD (E)												
10.9	BULLER CK.		O										02
12.0	WOODSHED RD (E)												
14.0	JCT SEC HWY 609(W), JONES RD(E) - IN RED LAKE												
14.8	WABIGOON ST (W)												
15.6	C.N.R.												
15.7	PATRICIA ST(W)												
30.9	APRIL LAKE RD (E)												
35.3	DEER LAKE RD (W)												
37.6	CAMP ROBINSON RD/CAMP ROBINSON (TO CEDAR LAKE)												
39.6	MURRAYS RD (W)												
39.7	SHARPE'S RD(W)												
39.9	HILLBERTS RD(W)												



HWY. 105 DIRECTION. N  
 PROVIDE PRIVATE ESCORT VEHICLE WHEN TRAVELLING WITH  
 A WIDE LOAD THAT MEETS OR EXCEEDS 3.66 METRES.

DISTANCE (km)	IDENTIFICATION	G. NO	C O D E	D I R	R D W Y	HOR CL. (m)	L A N E	VER CL. (m)	POST LOAD (t)	D I S T	C T Y	S I T E	R E V
41.9	CLIFF LAKE SEAPLANE BASE RD												
44.2	CLIFF LK RD												
45.3	BARON'S RD												
46.8	JERRY & ELLIE'S RD/ CEDAR LAKE CAMP (E)												
46.9	JOHNSON'S RD/CDEAR LAKE CAMP												
50.3	CEDAR POINT RD												
52.5	PICKERAL CK. CULVERT		O							20	41S	0088	
52.6	AEROBUS LAKE RD												
54.8	GOLD ARROW CAMP												
61.0	MANOTAK LODGE RD												
62.4	JIM & JULIES RD (W)												
64.6	PERRAULT LK RD(E)												
65.1	SLEEPY DOG RD(W)												
65.8	WABASKANG RD → IN PERRAULT FALLS												
65.9	RAINBOW POINT RD												
66.0	PERRAULT FALLS CULVERT		O							20	41S	0075	
66.1	LUNDY S RD TO MORGAN S S WILDERNESS CAMP												
66.5	KINGFISHER RD TO EL PASO CAMP												
67.2	TALL PINES RD												

DATE MAY 13, 2014

HWY. 105 DIRECTION. N  
 PROVIDE PRIVATE ESCORT VEHICLE WHEN TRAVELLING WITH  
 A WIDE LOAD THAT MEETS OR EXCEEDS 3.66 METRES.

DISTANCE (km)	IDENTIFICATION	G. NO	C O D E	D I R E C T I O N	R O A D W I D T H (m)	H O R I Z O N T A L C L. (m)	V E R T I C A L C L. (m)	P O S T L O A D (t)	D I S T A N C E	C O U N T Y	S E C T O R	R E V I S I O N
70.1	HROWN'S RD/ PERRAULT FALLS AIRPORT ROAD											
73.0	C.N.R.											
75.0	SCHREINERS RD											
78.1	ONAWAY RD (E)											
80.0	FISHERMAN'S COVE/DENZLER'S RD											
81.3	LAC SEUL RD											
87.1	FAREWELL BAY RD (E)											
92.2	RANDALL RD (E)											
94.6	WHITE WING RD											
95.8	HANAWAY'S RD TO LAC SEUL AIRWAY											
96.0	LITTLE BEAVER RD											
97.2	GOOSE BAY RD											
100.4	JCT. S.H. #804 - GOLDEN FAWN RD.											
101.0	NYMARK RD(W), ENGLISH RIVER RD											
103.0	ENGLISH RIVER		O						20	41N	0006	02
103.4	LITTLE CANADA RD											
103.8	ELM ST(W) - IN EARS FALLS											
104.0	CHUKUNI DR (E)											
104.3	JCT. S.H. #657 - GOLD PINES RD.											
104.6	SPRUCE ST											

HWY. 105 DIRECTION. N  
 PROVIDE PRIVATE ESCORT VEHICLE WHEN TRAVELLING WITH  
 A WIDE LOAD THAT MEETS OR EXCEEDS 3.66 METRES.

DISTANCE (km)	IDENTIFICATION	G. NO	C O D E	D I R	R D W Y	HOR CL. (m)	L A N E	VER CL. (m)	POST LOAD (t)	D I S T	C T Y	S I T E	R E V
104.8	WILLIAMS AVE (E)												
105.0	SCOTT ST(E)												
105.5	ASPEN RD(W)												
106.0	BIRCH DR												
111.5	SANDY CK. (DOUBLE CULVERT)		O							20	41N		
116.8	HANDGUN CLUB RD (E)												
120.0	EARS FALLS AIRPORT RD												
124.1	PAKWASH LAKE RD												
124.7	PAKWASH PROV PARK ENT												
130.1	GRIFFITH MINE RD												
130.8	TROUT LAKE RIVER		O							20	41N	0004	
130.9	CIANI'S RD (W)												
133.3	SNAKE FALLS RD/GLFP CAMP #95 RD												
137.0	CARIBOU CK. CULVERT		O							20	41N		
138.0	CHUNKUNI RIVER		O							20	41N	0003	01
147.6	COOK'S RD												
148.7	MICROWAVE TOWER RD												
152.9	PRYNDIK'S RD												
156.2	DIXIE LAKE RD												
156.9	STONE LK CULVERT												
157.1	FINNEGAN'S RD TO FRANKLINS S ON STONE → LAKE												

HWY. 105 DIRECTION. N  
 PROVIDE PRIVATE ESCORT VEHICLE WHEN TRAVELLING WITH  
 A WIDE LOAD THAT MEETS OR EXCEEDS 3.66 METRES.

DISTANCE (km)	IDENTIFICATION	G. NO	C O D E	D I R E C T I O N	R O A D W I D T H (m)	HOR I Z O N A L C L. (m)	L O N G I T U D I N A L C L. (m)	VER T I C A L C L. (m)	POST LOAD (t)	D I S T A N C E B E T W E E N P O I N T S	C I T Y	S I T E	R E V
160.2	HOPPERSTEAD RD TO SOUTH BAY ON GULL ROCK												
162.1	BUG RIVER		O	N						20	41N	0002	03
162.4	POPLAR POINT RD												
163.8	FIVE LAKES LODGE RD (E)												
167.0	WEAVER'S RD												
170.4	MICROWAVE TOWER RD (W)												
172.0	JCT HWY 125, BALMERTOWN RD												
173.8	RED LAKE S LIMITS												
174.0	YOUNG ST												
174.2	HAMMEL RD												
174.3	HOWEY BAY RD												
174.4	DISCOVERY RD												
174.7	BIRK'S DR (W)												
174.8	JCT. S.H. #618 IN RED LAKE												
174.9	***** MUNICIPALITY OF KENORA (S)												

HWY. 108 DIRECTION. N

DISTANCE (km)	IDENTIFICATION	G. NO	C O D E	D I R	R D W Y	HOR CL. (m)	L A N E	VER CL. (m)	POST LOAD (t)	D I S T	C T Y	S I T E	R E V
0.0	***** MUNICIPALITY OF ALGOMA (N)												
0.1	JCT. HWY. 17												
11.8	DEPOT LK CULVERT												
17.8	AIRPORT RD												
20.7	ALGOM NORDIC MINE RD												
23.9	ESTEN DR(S) - IN ELLIOT LAKE												
24.0	ESTEN DR(N)												
24.2	MOUNTAIN RD ** MAY CONTAIN RESTRICTIONS ** ** CONTACT THE CITY OF ** ** ELLIOT LAKE **												
25.6	MANITOBA RD ** MAY CONTAIN RESTRICTIONS ** ** CONTACT THE CITY OF ** ** ELLIOT LAKE **												
28.2	MILLIKEN MINE RD ** MAY CONTAIN RESTRICTIONS ** ** CONTACT THE CITY OF ** ** ELLIOT LAKE **												
29.5	TIMBER RD												
32.6	SATELLITE TV STATION RD												
36.9	STANROCK MINE RD.												
38.2	SOUTH BAY RD												
39.6	STOLLERY PARK												
39.9	DUNLOP LK RD												

HWY. 108 DIRECTION. N

DISTANCE (km)	IDENTIFICATION	G. NO	C O D E	D I R	R D W Y	HOR CL. (m)	L A N E	VER CL. (m)	POST LOAD (t)	D I S T	C T Y	S I T E	R E V
40.1	DENISON MINE RD.												
41.0	PANEL MINE RD.												
41.7	JCT SEC HWY 639, ALGOM QUIRKE MINES RD												
41.8	***** MUNICIPALITY OF ALGOMA (S)												

HWY. 112 DIRECTION. N

DISTANCE (km)	IDENTIFICATION	G. NO	C O D E	D I R	R D W Y	HOR CL. (m)	L A N E	VER CL. (m)	POST LOAD (t)	D I S T	C T Y	S I T E	R E V
0.0	***** MUNICIPALITY OF TIMISKAMING (N)												
0.1	JCT. HWY. 11												
0.3	STONEY CK.		O							14	47	0019	01
1.6	CONCESSION RD 4												
2.9	BLANCHE RIVER		O							14	47	0020	02
3.0	SWANS COVE RD(W)												
3.4	SOUTH SHORE RD(W)												
3.5	CONCESSION RD 5-6(E)												
3.7	TARZWELL RD.												
4.7	JCT. S.H. #564												01
10.6	LEGION RD												
12.7	JCT. S.H.#650 IN DANE												
14.2	KIRKLAND LAKE GOLF CLUB												
15.8	O.N.R. O'HEAD		O							14	47	0015	01
19.8	JCT. HWY. 66 - KIRKLAND LAKE												
19.9	***** MUNICIPALITY OF TIMISKAMING (S)												

HWY. 115 DIRECTION. N

DISTANCE (km)	IDENTIFICATION	G. NO	C O D E	D I R	R W Y	HOR CL. (m)	L A N E	VER CL. (m)	POST LOAD (t)	D I S T	C T Y	S I T E	R E V
0.0	***** MUNICIPALITY OF DURHAM (N)												
0.1	JCT. HWY. 401 AND HWY. 35	16	U	N			1 2 1 2	4.4 4.4 4.6 4.5		07	21	0165	02
0.7	CLARK TWP RD U'PASS	1	U	N			1 2 3 1 2 3	5.0 5.0 5.0 5.0 5.0 5.0		07	21	437	02
0.8	TOWNSHIP RD 34												
1.3	REG RD 2, KING ST	?	U	N			1 2 1 2	4.4 4.7 4.8 4.9		07	21	0172	03
1.8	WILMOT CK. BRIDGE			O						07	21	0173	01
2.7	CPR O'HEAD - IN NEWCASTLE			O						07	21	0187	
4.2	3RD CONCESSION RD(E)			O						07	21	0187	
5.2	S JCT REG RD 17												
6.0	CONCESSION ROAD 4			O						07	21	0430	
8.1	CLARKE 5TH LINE CONNECTION U'PASS	?	U	N			D 1 2 1 2	4.9 4.9 4.9 5.0 5.0		07	21	431	02
8.3	N JCT REG RD 17, MAIN ST												
8.4	CONCESSION ROAD 5												



HWY. 115 DIRECTION. N

DISTANCE (km)	IDENTIFICATION	G. NO	C O D E	D I R	R W Y	HOR CL. (m)	L A N E	VER CL. (m)	POST LOAD (t)	D I S T	C T Y	S I T E	R E V
8.5	STATION ROAD												
8.6	TAMBYN RD(E), MILL ST(W)												
8.7	REG RD 4, TAUNTON RD(W), ONCESS. RD 6(E)-IN ORONO												
13.2	CONCESSION RD 7(W), REG RD 9(E) IN KIRBY	1	U	N			D	5.0		07	21	433	02
				N			1	5.0					
				N			2	5.0					
				S			A	5.0					
				S			1	5.0					
				S			2	5.0					
15.2	CONCESSION ROAD 8	?	U	N			1	5.0		07	21	434	01
				N			2	5.0					
				S			A	5.0					
				S			1	5.0					
				S			2	5.0					
17.4	SKELDING ROAD												
18.5	WILCOX RD(E), CLARKE TWP RD(W)												
19.0	N JCT HWY 35	16	U	N			D	4.9		07	21	435	01
				N			1	4.9					
				N			2	4.9					
				S			1	5.0					
				S			2	5.0					
21.7	REG RD 20, BOUNDARY RD	2	U	N			1	4.9		07	21	440	03
				N			2	4.9					
				S			1	4.9					
				S			2	4.9					
21.8	***** MUNICIPALITY OF DURHAM (S) MUN.OF VICTORIA (N)												
24.9	SANDARASKA PK RD(S)												

HWY. 115 DIRECTION. N

DISTANCE (km)	IDENTIFICATION	G. NO	C O D E	D I R E C T I O N	R O A D W I D T H (m)	HOR CL. (m)	L A N E	VER CL. (m)	POST LOAD (t)	D I S T	C T Y	S I T E	R E V
26.1	REG RD 32, PORTER RD	01	U	N			1 2 1 2	5.0 5.0 5.0 5.0		07	21	441	02
28.5	REG RD 12 - TO PONTYPOOL	1	U	N			1 2 1 2	5.0 5.0 4.8 4.9		07	21	442	01
30.0	***** MUNICIPALITY OF VICTORIA (S) MUN.OF PETERBOROUGH (N)												
32.9	6TH LINE O'PASS	2	O							07	21	443	01
33.1	TAPLEY QUARTER LINE RD												
35.3	7TH LINE U'PASS	1	U	N			1 2 1 2	4.6 4.8 5.0 5.0		07	21	444	02
37.1	LARMER LINE RD												
38.0	REG RD 10	5	U	N			A 1 2 A 1 2	5.0 5.0 5.0 5.0 5.0 5.0		07	21	445	01
40.3	W JCT HWY 7A(W), MOORE DR RD(E)												
44.9	JCT HWY 7(W), REG RD 28(E)	11	O	N						07	21	0338	01
45.0	CAVANVILLE CK. BRIDGE		O							07	26	120	01
46.0	MERVIN LINE RD(S), CLIFFORD LINE RD (N)												

HWY. 115 DIRECTION. N

DISTANCE (km)	IDENTIFICATION	G. NO	C O D E	D I R E C T I O N	R O A D W I D T H (m)	HOR CL. (m)	L A N E S	VER CL. (m)	POST LOAD (t)	D I S T A N C E	C R O S S I N G	S I T E	R E V
48.1	REG RD 11, AIRPORT RD	8	U	N			A	5.0		07	26	177	01
				N			1	5.0					
				N			2	5.0					
				S			A	5.0					
				S			1	5.0					
				S			2	5.0					
48.9	SIR SANDFORD FLEMING DR & THE PARKWAY												
49.3	MONAGHAN RD												
49.6	RAMP S-N/W TO QUEENSWAY TWIN BRG												
50.3	RAMP N/W - E FROM QUEENSWAY TWIN BRIDGES												
50.4	OTONABEE RIVER		O							10	26	0061	
51.6	BENSFORT RD, REG RD 39												
53.0	ASHBURNHAM DR TWIN STRUCTURES	01	U	N			A	4.9		10	26	0176	01
				N			1	4.9					
				N			2	4.9					
				S			1	4.8					
				S			2	4.8					
53.6	CROWLEY LINE RD												
53.9	C.N.R.		O							10	26	0081	
54.7	E JCT HWY 7, REG RD 30, LANSDOWN ST (W), TELEVISION RD(N)												

HWY. 118 DIRECTION. W

DISTANCE (km)	IDENTIFICATION	G. NO	C O D E	D I R	R D W Y	HOR CL. (m)	L A N E	VER CL. (m)	POST LOAD (t)	D I S T	C T Y	S I T E	R E V
0.0	JCT HWY 28 - IN PAUDASH												
0.1	***** MUNICIPALITY OF HASTINGS (W)												
0.3	PAUDASH LAKE RD (S) PAUDASH SCHOOL RD (N)												
0.4	***** MUNICIPALITY OF HASTINGS (E) MUN. OF HALIBURTON (W)												
1.7	MINK CREEK CULVERT		O							11	40	0102	
4.8	REG RD 9 - IN CARDIFF												
11.2	E JCT SEC HWY 648(N), HIGHLAND GROVE RD												
13.0	E JCT SEC HWY 648(S), DYNO MINES RD												
14.0	CONCESSION RD 12-13, CHEDDAR RD												
20.1	PILLMANS RD												
21.1	ROCK LAKE RD												
22.4	LOVES RD - IN COPE FALLS												
22.6	W JCT SEC HWY 648, WILBERFORCE RD(N)												
23.9	HADDLINGTON RD												
24.6	TOWNSHIP RD 23, WARD RD- IN WARD												
25.5	OLD HADLINGTON RD												
26.5	JCT SEC HWY 503 - IN TORY HILL												
26.8	CONCESSION RD 11												

HWY. 118 DIRECTION. W

DISTANCE (km)	IDENTIFICATION	G. NO	C O D E	D I R	R D W Y	HOR CL. (m)	L A N E	VER CL. (m)	POST LOAD (t)	D I S T	C T Y	S I T E	R E V
31.6	E JCT REG RD 4, ESSONVILLE LANE RD - ESSONVILLE												
36.6	W JCT ESSONVILLE LANE RD												
38.9	ROSS POINT RD												
43.8	E BAY RD												
45.0	BUCHORN RD(S)												
46.4	BURKES RD												
48.0	PARISH LINE												
48.2	SKILINE PARK RD(S)												
48.6	CONCESSION RD 7												
48.9	DOVER SPRING RD(N)												
49.7	BLACK RIVER BRIDGE		O							11	42	0149	01
49.9	REG RD 121 - IN HALIBURTON ** MAY CONTAIN RESTRICTIONS ** CONTACT THE REG. MUNICIPALITY ** OF HALIBURTON **												
50.1	DRAG RIVER BRIDGE ** MAY CONTAIN RESTRICTIONS ** CONTACT THE REG. MUNICIPALITY ** OF HALIBURTON **												
50.6	SUNNYSIDE ST												
51.5	HARMONY RD(N)												
51.6	BAYSHORE ACRES RD(S)												
51.9	REG RD 19, HARBURN RD(N)												
55.4	REG RD 14, HALIBURTON LAKE RD												

HWY. 118 DIRECTION. W

DISTANCE (km)	IDENTIFICATION	G. NO	C O D E	D I R	R D W Y	HOR CL. (m)	L A N E	VER CL. (m)	POST LOAD (t)	D I S T	C T Y	S I T E	R E V
57.3	WHITE PINE RD(S)												
57.5	REG RD 6, EAGLE PINE LK RD												
58.1	PETERSON RD(S)												
59.9	IRISH LINE RD(S)												
61.3	REG RD 7, KENNISIS LAKE RD(N) - IN WEST GUILFORD												
65.1	STANHOPE AIRPORT RD(N), 30TH LINE RD(S)												
65.6	NORLEY RD(N)												
66.3	FADER RD(N)												
67.6	STANHOPE LINE RD 25(S), IN MAPLE LAKE												
69.2	ST. PETERS RD(N)												
69.6	REDNER RD(S)												
70.4	BEECH WOOD LANE(S)												
72.6	PETERSON RD EAST(S)												
73.4	TOWNSHIP RD 15-16(N)												
74.0	JCT HWY 35 - IN CARNARVON												
74.1	E JCT PETERSON RD W(S)												
75.7	W JCT PETERSON RD W												
75.9	BOSHKUNG (DAMION'S BR)		O							11	40	0011	
76.7	MOORE COURT(S)												
77.0	TOWNLOT RD(N)												

HWY. 118 DIRECTION. W

DISTANCE (km)	IDENTIFICATION	G. NO	C O D E	D I R	R D W Y	HOR CL. (m)	L A N E	VER CL. (m)	POST LOAD (t)	D I S T	C T Y	S I T E	R E V
77.1	REG RD 11, KUSHOG LAKE RD(S)												
79.2	QUEEN'S LINE RD												
81.0	BOBCAYGEON RD												
81.3	BRADY LAKE RD(N)												
86.3	ANSON CREEK BRIDGE		O							11	40	0082	
86.4	***** MUNICIPALITY OF HALIBURTON E MUN. OF MUSKOKA (W)												
98.9	BLACK RIVER BRIDGE		O							11	42	0149	
99.1	BLACK RIVER RD(N)												
102.0	THOMPSON RD(S)												
103.2	BIRD LAKE RD(S)												
105.0	E JCT VANKOUGHNET RD(S)												
107.0	W JCT VANKOUGHNET RD(N)												
107.5	E JCT OAKLEY CRES.(N)												
108.2	W JCT OAKLEY CRES.(N)												
108.6	E JCT CONWAY CRES.(N)												
109.2	W JCT CONWAY CRES(N)												
110.1	MILNE RD(N)												
112.7	SPRING LAKE RD(N), PROSPECT LAKE RD(S)												
114.9	ROCKY NARROW RD(N)												
117.0	REG RD 20, ULFINGTON RD												

HWY. 118 DIRECTION. W

DISTANCE (km)	IDENTIFICATION	G. NO	C O D E	D I R	R D W Y	HOR CL. (m)	L A N E	VER CL. (m)	POST LOAD (t)	D I S T	C T Y	S I T E	R E V
117.3	HAWN RD												
117.8	RIVER RD E(N)												
118.2	MATHIASVILLE RD(N)												
120.4	HOLIDAY HAVEN RD(N)												
123.4	GERMANIA RD(S)												
124.0	MATTHIASVILLE RD(N)												
124.4	TRETHEWAY FALLS RD(N)												
125.7	KIRSTS RD(N)												
126.6	MORROW DR(N), CAMPBELL RD(S)												
127.1	MUSKOKA FALLS RD												
127.4	JCT HWY 11 IC-182 - IN MUSKOKA FALLS		O							11	42	0153	
134.5	*-*-*-*-* MUNICIPALITY OF MUSKOKA(E)												



HWY. 121 DIRECTION. N

DISTANCE (km)	IDENTIFICATION	G. NO	C O D E	D I R	R D W Y	HOR CL. (m)	L A N E	VER CL. (m)	POST LOAD (t)	D I S T	C T Y	S I T E	R E V
0.0	JCT. HWY. 35 - POWLES CORS ** MAY CONTAIN RESTRICTIONS ** ** CONTACT THE REGIONAL ** ** MUNICIPALITY OF VICTORIA **												
0.1	FENELON FALLS S. LMTS. B.C.L. ** MAY CONTAIN RESTRICTIONS ** ** CONTACT THE REGIONAL ** ** MUNICIPALITY OF VICTORIA **												
6.6	C.N.R. ** MAY CONTAIN RESTRICTIONS ** ** CONTACT THE REGIONAL ** ** MUNICIPALITY OF VICTORIA **												
6.9	HELEN ST. ** MAY CONTAIN RESTRICTIONS ** ** CONTACT THE REGIONAL ** ** MUNICIPALITY OF VICTORIA **												
7.1	OTONABEE RIVER ** CONTAINS RESTRICTIONS ** ** CONTACT THE REGIONAL ** ** MUNICIPALITY OF VICTORIA **		O							07	32	0066	
7.2	MARINE LOCK. TRENT CANAL ** MAY CONTAIN RESTRICTIONS ** ** CONTACT THE REGIONAL ** ** MUNICIPALITY OF VICTORIA **		O							07	32	0067	
8.0	FENELON FALLS N. LMTS. E.C.L. ** MAY CONTAIN RESTRICTIONS ** ** CONTACT THE REGIONAL ** ** MUNICIPALITY OF VICTORIA **												
29.8	UNION CK. (WEST) ** MAY CONTAIN RESTRICTIONS ** ** CONTACT THE REGIONAL ** ** MUNICIPALITY OF VICTORIA **		O							07	32	0046	

HWY. 121 DIRECTION. N

DISTANCE (km)	IDENTIFICATION	G. NO	C O D E	D I R	R D W Y	HOR CL. (m)	L A N E	VER CL. (m)	POST LOAD (t)	D I S T	C T Y	S I T E	R E V
30.6	UNION CK. (EAST) ** MAY CONTAIN RESTRICTIONS ** ** CONTACT THE REGIONAL ** ** MUNICIPALITY OF VICTORIA **		O							07	32	0047	
33.0	S.H. #649 ** MAY CONTAIN RESTRICTIONS ** ** CONTACT THE REGIONAL ** ** MUNICIPALITY OF VICTORIA **												
34.4	UNION CK. CULVERT ** MAY CONTAIN RESTRICTIONS ** ** CONTACT THE REGIONAL ** ** MUNICIPALITY OF VICTORIA **		O							07	32	0022	01
34.5	KINMOUNT SOUTH LIMITS ** MAY CONTAIN RESTRICTIONS ** ** CONTACT THE REGIONAL ** ** MUNICIPALITY OF VICTORIA **												
34.7	BURNT RIVER ** MAY CONTAIN RESTRICTIONS ** ** CONTACT THE REGIONAL ** ** MUNICIPALITY OF VICTORIA **		O							07	32	0023	
43.5	S.H. #503 ** MAY CONTAIN RESTRICTIONS ** ** CONTACT THE REGIONAL ** * MUNICIPALITY OF HALIBURTON *												
44.1	C.N.R. ** MAY CONTAIN RESTRICTIONS ** ** CONTACT THE REGIONAL ** * MUNICIPALITY OF HALIBURTON *												
44.2	KINMOUNT N. LMTS. ** MAY CONTAIN RESTRICTIONS ** ** CONTACT THE REGIONAL ** * MUNICIPALITY OF HALIBURTON *												

HWY. 121 DIRECTION. N

DISTANCE (km)	IDENTIFICATION	G. NO	C O D E	D I R	R W Y	HOR CL. (m)	L A N E	VER CL. (m)	POST LOAD (t)	D I S T	C T Y	S I T E	R E V
51.5	CNTY. RD. & BDY.DISTS. 7 & 11 ** MAY CONTAIN RESTRICTIONS ** ** CONTACT THE REGIONAL ** * MUNICIPALITY OF HALIBURTON *												
59.5	JCT. HWY. 35 ** MAY CONTAIN RESTRICTIONS ** ** CONTACT THE REGIONAL ** * MUNICIPALITY OF HALIBURTON *												
63.9	JCT. HWY. 35 AND START OF COUNTY JURISDICTION ** MAY CONTAIN RESTRICTIONS ** ** CONTACT THE COUNTY OF ** HALIBURTON												01
76.8	LAKE KASHAGAWIGAMOG(ALLSAW BR.) ** MAY CONTAIN RESTRICTIONS ** ** CONTACT THE COUNTY OF ** HALIBURTON		O							11	40	0036	01
85.6	HEAD LAKE ** MAY CONTAIN RESTRICTIONS ** ** CONTACT THE COUNTY OF ** HALIBURTON		O							11	40	0037	
86.1	HALIBURTON COUNTY RD. #1 AND END OF COUNTY JURISDICTION ** MAY CONTAIN RESTRICTIONS ** ** CONTACT THE COUNTY OF ** HALIBURTON												02
87.1	JCT. HWY.118 IN HALIBURTON ** MAY CONTAIN RESTRICTIONS ** CONTACT THE REG. MUNICIPALITY ** OF HALIBURTON **												
90.0	E.C.L. ** MAY CONTAIN RESTRICTIONS ** CONTACT THE REG. MUNICIPALITY ** OF HALIBURTON **												

HWY. 121 DIRECTION. N

DISTANCE (km)	IDENTIFICATION	G. NO	C O D E	D I R	R D W Y	HOR CL. (m)	L A N E	VER CL. (m)	POST LOAD (t)	D I S T	C T Y	S I T E	R E V
98.2	CULVERT ** MAY CONTAIN RESTRICTIONS ** CONTACT THE REG. MUNICIPALITY ** OF HALIBURTON **		O							11	40		
100.1	BDY. BETWEEN DISTRICTS 10 & 11 ** MAY CONTAIN RESTRICTIONS ** CONTACT THE REG. MUNICIPALITY ** OF HALIBURTON **												
102.7	MONMOUTH CK. ** MAY CONTAIN RESTRICTIONS ** CONTACT THE REG. MUNICIPALITY ** OF HALIBURTON **		O							10	40		
109.3	ESSONVILLE ** MAY CONTAIN RESTRICTIONS ** CONTACT THE REG. MUNICIPALITY ** OF HALIBURTON **												
114.1	REG. RD. #503 (FMRLY HWY. 503) IN TROY HILL ** MAY CONTAIN RESTRICTIONS ** CONTACT THE REG. MUNICIPALITY ** OF HALIBURTON **												
117.8	REG. RD. 648 W. JCT. (FORMERLY HWY. 648) ** MAY CONTAIN RESTRICTIONS ** CONTACT THE REG. MUNICIPALITY ** OF HALIBURTON **												
118.9	TIMBER CULVERT ** MAY CONTAIN RESTRICTIONS ** CONTACT THE REG. MUNICIPALITY ** OF HALIBURTON **		O							10	40		
127.6	REG. RD. 648 E. JCT. (FORMERLY HWY. 648) ** MAY CONTAIN RESTRICTIONS ** CONTACT THE REG. MUNICIPALITY ** OF HALIBURTON **												

HWY. 121 DIRECTION. N

DISTANCE (km)	IDENTIFICATION	G. NO	C O D E	D I R	R D W Y	HOR CL. (m)	L A N E	VER CL. (m)	POST LOAD (t)	D I S T	C T Y	S I T E	R E V
136.6	MCGRILLVRAY RD. IN CARDIFF ** MAY CONTAIN RESTRICTIONS ** CONTACT THE REG. MUNICIPALITY ** OF HALIBURTON **												
140.0	JCT. HWY. 28 ** MAY CONTAIN RESTRICTIONS ** CONTACT THE REG. MUNICIPALITY ** OF HALIBURTON **												

HWY. 124 DIRECTION. E

DISTANCE (km)	IDENTIFICATION	G. NO	C O D E	D I R E C T I O N	R D W I D T H	HOR CL. (m)	L A N E	VER CL. (m)	POST LOAD (t)	D I S T	C T Y	S I T E	R E V
0.0	JCT HWY 69, PARRY SOUND DR(W)	05	U	E W			1 1	5.7 5.7		11	44	0360	02
0.1	*==*==*==*==*==*==*==*==*==* MUN. OF PARRY SOUND (E)												
1.6	HODDYS SDRD(N) - IN BADGER'S CORNERS												
2.0	BURNSIDE BRIDGE RD(S)												
2.8	MCDUGALL LAKE CULVERT												
4.1	BELL LAKE RD(S)												
5.4	NINE MILE LAKE RD(S)												
7.1	W JCT KIRKHAM RD(N)												
8.2	LONG LAKE ESTATES RD(S)												
8.9	E JCT KIRKHAM RD(N)												
9.9	LORIMER LAKE RD(N)												
11.6	HURDVILLE RD(S)												
11.8	PENINSULA SHORES RD												
12.1	BIG BEN'S RD(N)												
12.5	SUMMER DRIVE(N)												
13.4	BIRDWOOD DRIVE(W)												
16.3	GLENWOOD RD(N)												
17.3	TAITS IS RD(S)												
17.4	SPRING'S RD(N)												
20.4	WEST RD(N)												

HWY. 124 DIRECTION. E

DISTANCE (km)	IDENTIFICATION	G. NO	C O D E	D I R	R D W Y	HOR CL. (m)	L A N E	VER CL. (m)	POST LOAD (t)	D I S T	C T Y	S I T E	R E V
20.6	CULVERT AT MCKELLAR		O							11	44	0374	01
21.6	MCKELLER CENTER RD(S)												
22.1	HARRIET ST(S)												
22.5	SHARON PARK DR(N)												
23.9	MCKELLER LAKE RD(N)												
26.1	GREY OWL LAKE RD(N)												
27.4	SWORDS RD												
28.3	FAIRHOLME LAKE RD(S) - IN FAIRHOLME												
28.9	CROWN RETREATS RD(S)												
29.5	LORIMER LAKE RD(N)												
31.5	BALSAM RD(S) - IN SUNNY SLOPE												
33.9	FARLEY'S RD(N)												
35.6	MOORE DR(N)												
35.7	FARLEY CK. (S.P.P.) CULVERT		O							11	44		
38.3	CHURCH ST(S)												
38.4	MARINA DR(N)												
38.5	WHITESTONE LAKE AT DUNCHURCH		O							11	44	0067	
38.6	YORK ST(N)												
38.7	WILLIAM ST(S)												
38.8	BUTLER ST(N)												
39.1	SACKVILLE RD(N) - IN DUNCHURCH												

HWY. 124 DIRECTION. E

DISTANCE (km)	IDENTIFICATION	G. NO	C O D E	D I R	R D W Y	HOR CL. (m)	L A N E	VER CL. (m)	POST LOAD (t)	D I S T	C T Y	S I T E	R E V
39.4	W JCT SEC HWY 520(N)												
39.5	GREEN ACRES RESORT RD(S)												
39.7	BOUNDARY SPUR RD												
40.6	30/31 SIDEROAD												
43.1	25TH & 26TH SIDEROAD NORTH(N)												
44.9	AHMIC ST(S)												
45.0	GEORGE ST(S)												
45.2	STANYER'S RD WEST(N)												
45.3	STANYER'S RD EAST(N)												
45.5	SHADOW RIVER CULVERT												
45.7	MOONWING RD(N)												
46.1	AHMIC LK RESORT RD(S)												
47.8	W JCT KIRKPATRICK RD(S)												
49.6	MAGNETAWAN RIVER		O							11	44	0069	01
49.7	E JCT KIRKPATRICK RD(S)												
50.2	WEST POVERTY BAY RD(N)												
51.6	CAMP CHIKOPI RD(N)												
52.3	EAST POVERTY BAY RD(N)												
54.9	WHALLEY LAKE RD WEST(N)												
55.2	E JCT SEC HWY 520(S), WHALLEY LK RD(N)												
55.5	JENKINS CREEK BRIDGE		O							11	44	0172	



HWY. 124 DIRECTION. E

DISTANCE (km)	IDENTIFICATION	G. NO	C O D E	D I R	R D W Y	HOR CL. (m)	L A N E	VER CL. (m)	POST LOAD (t)	D I S T	C T Y	S I T E	R E V
56.3	WHALLEY LAKE RD EAST(N)												
57.3	JCT SEC HWY 510(N), NIPISSING RD N)												
58.6	MILLER RD(N), RIVER RD(S)												
59.4	DISTRESS RIVER BRIDGE		O							11	44	0072	01
59.9	PEARCELEY RD(N)												
61.2	CLOVER HILL RD(N)												
66.9	W JCT BLOOMFIELD RD(S)												
72.6	RANEY RD(N)												
74.1	E JCT BLOOMFIELD RD												
74.8	RODEO RD(S) - IN STRONG												
75.0	BLACK CK. CULVERT		O							11	44	0078	
75.6	O'BRIEN RD(S)												
76.8	COTTRELLS RD(N)												
77.6	JCT. HWY. 11												
77.7	***** MUN. OF PARRY SOUND (W)												

HWY. 125 DIRECTION. N  
 PROVIDE PRIVATE ESCORT VEHICLE WHEN TRAVELLING WITH  
 A WIDE LOAD THAT MEETS OR EXCEEDS 3.66 METRES.

DISTANCE (km)	IDENTIFICATION	G. NO	C O D E	D I R	R D W Y	HOR CL. (m)	L A N E	VER CL. (m)	POST LOAD (t)	D I S T	C T Y	S I T E	R E V
0.0	JCT. HWY. 105												
0.1	***** MUNICIPALITY OF KENORA (N)												
3.4	DELLENOUR RD (N) → TO DELLENOUR												
3.9	CHUKUNI RIVER		O							20	41N	0001	
4.4	BENNETT DR(W)												
4.6	PICKEREL DR(E), PICKEREL RD(S)												
6.0	SANDY BAY RD (N)												
6.8	CEMETERY RD												
7.2	BALMERTON												
7.4	DICKENSON RD												
7.8	GOLF COURSE RD(W), MINE RD(E)												
9.1	NUNGESSER RD												
11.3	RAHILL RD												
12.4	RED LAKE AIRPORT												
12.9	COCHENOUR S LIMITS												
13.3	LAKEVIEW CRES (S)												
13.7	COCHENOUR DOCK												
13.8	***** MUNICIPALITY OF KENORA (S)												

HWY. 127 DIRECTION. N

DISTANCE (km)	IDENTIFICATION	G. NO	C O D E	D I R	R D W Y	HOR CL. (m)	L A N E	VER CL. (m)	POST LOAD (t)	D I S T	C T Y	S I T E	R E V
0.0	***** MUNICIPALITY OF HASTINGS (N)												
0.1	JCT. HWY. 62 IN MAYNOOTH												
0.8	PAPINEAU CK. (S. BRANCH)		O							10	11	0005	01
2.6	EAST LAKE RD (E) & WILLIAMS LAKE RD (W)												
2.9	CONCESSION RD 3												
3.1	MADAWASKA RD, CONCESSION RD 4												
6.0	PAPINEAU CREEK (N. BRANCH)		O							10	11	003	01
6.1	CONCESSION RD 6												
6.3	BARAGRAS RD (E)												
6.5	HELMERS RD (E)												
7.3	SOUTH RD (E)												
7.5	POSTERS RD (E)												
8.0	MINK LAKE RD (W), CARD RD (E)												
10.6	CONCESSION RD 9, LAKE ST. PETER OUTH RD												
10.7	***** MUNICIPALITY OF HASTINGS (S) MUN. OF NIPISSING (N)												
11.5	MINK LAKERD(W), DEL MAR RD(E)												
12.2	LAKE ST. PETER NORTH RD												
14.6	CONCESSION RD 11												
19.9	TOWNSHIP RD 25												

HWY. 127 DIRECTION. N

DISTANCE (km)	IDENTIFICATION	G. NO	C O D E	D I R	R D W Y	HOR CL. (m)	L A N E	VER CL. (m)	POST LOAD (t)	D I S T	C T Y	S I T E	R E V
23.5	TOWNSHIP RD 22, WALLACE RD												
28.3	CONCESSION RD 11, HAY LAKE LODGE RD												
30.1	CONCESSION RD 13S												
31.6	CONCESSION RD 13N												
34.5	CONCESSION RD 15												
36.5	CONCESSION RD 2-3												
38.5	JCT. HWY. 60												
38.6	***** MUNICIPALITY OF NIPISSING (S)												



HWY. 129 DIRECTION. N  
 PROVIDE PRIVATE ESCORT VEHICLE WHEN TRAVELLING WITH  
 A WIDE LOAD THAT MEETS OR EXCEEDS 3.66 METRES.

DISTANCE (km)	IDENTIFICATION	G. NO	C O D E	D I R	R D W Y	HOR CL. (m)	L A N E	VER CL. (m)	POST LOAD (t)	D I S T	C T Y	S I T E	R E V
25.5	RAYNOR GENERATING STA(ONT HYDRO) ENT (W)												
26.6	MISSISSAGI RIVER		O							18	38S	0168	01
30.6	S.H. #554												
31.9	BOAT LAUNCH RD(W)												
34.4	TUNNEL LAKE CULVERT												
44.1	LIMBERLOST LANE AT WELLS GENERATING STATION												
49.8	WAKOMATA LAKE RD (E)												
50.2	SNOW SHOE CK.		O							18	38S	0003	
53.8	BOAT LAUNCH RD(E)												
59.1	STONECK. CULVERT		O							18	38S	0009	01
62.3	LA FOE CK. (CULVERT)		O							18	38S	0010	03
79.8	RAPID R. (BAILEY T.S.R.)		O							18	38S	0013	03
81.0	SEYMOUR LAKE RD(E)												
82.5	GRAVEL R.		O							18	38S	0011	01
83.5	BLACK CK. (TWIN C.I.P.) CULVERT		O							18	38S	0024	01
97.3	BLACK CREEK RD (E)												
101.5	JCT SEC HWY 556												
101.9	HYDRO ACCESS RD (E)												
102.3	MISSISSAGI R. (AUBREY FALLS)		O							18	38S	0012	
107.5	AUBREY FALLS LOOKOUT RD (E)												

HWY. 129 DIRECTION. N  
 PROVIDE PRIVATE ESCORT VEHICLE WHEN TRAVELLING WITH  
 A WIDE LOAD THAT MEETS OR EXCEEDS 3.66 METRES.

DISTANCE (km)	IDENTIFICATION	G. NO	C O D E	D I R	R D W Y	HOR CL. (m)	L A N E	VER CL. (m)	POST LOAD (t)	D I S T	C T Y	S I T E	R E V
123.0	PESHU LAKE RD(E)												
130.8	BOAT LAUNCH RD(W)												
137.0	HINCKLER RD (E)												
137.1	MOUNTAIN ASH RD (W)												
152.8	FLAME LAKE RD												
170.9	BURYING CK. CULVERT		O							18	46	0002	
179.0	VINCENT CREEK CULVERT (CROSSING #1)												
180.1	VINCENT CREEK CULVERT (CROSSING #2)												
184.9	CULVERT		O							18	46	0004	
185.6	FIVE MILE LAKE LODGE RD(W)												
186.5	CULVERT (C.I.P.)		O							18	46	0005	01
193.1	FIVE MILE CK. CULVERT		O							18	46	0006	01
194.0	SUNSET VIEW RD/ FIVE MILE PROV PARK (W)												
198.3	TOE CK. CULVERT		O							18	46	0007	01
199.3	S.H. #667 - SULTAN RD.												
211.1	POULIN CK. CULVERT		O							18	46	0325	02
211.9	POULIN CK. CULVERT		O							18	46	0326	02
213.0	LINAMAC RD (E)												
219.6	SHEPPARD MOOSE RD (W)												
220.3	JCT. HWY. 101 S JCT.												

HWY. 129 DIRECTION. N  
 PROVIDE PRIVATE ESCORT VEHICLE WHEN TRAVELLING WITH  
 A WIDE LOAD THAT MEETS OR EXCEEDS 3.66 METRES.

DISTANCE (km)	IDENTIFICATION	G. NO	C O D E	D I R	R D W Y	HOR CL. (m)	L A N E	VER CL. (m)	POST LOAD (t)	D I S T	C T Y	S I T E	R E V
221.0	DEVON RD												
223.5	N JCT HWY 101, FOLEYET RD												
225.0	NEBSKWASHI RIVER		O							18	46	0236	
226.7	FOX LAKE RD(W)												
226.8	CHAPLEAU S. LIMITS												
226.9	***** MUNICIPALITY OF SUDBURY (S)												



HWY. 130 DIRECTION. S  
 PROVIDE PRIVATE ESCORT VEHICLE WHEN TRAVELLING WITH  
 A WIDE LOAD THAT MEETS OR EXCEEDS 3.66 METRES.

DISTANCE (km)	IDENTIFICATION	G. NO	C O D E	D I R	R D W Y	HOR CL. (m)	L A N E	VER CL. (m)	POST LOAD (t)	D I S T	C T Y	S I T E	R E V
0.0	JCT HWY 11 & 17 AT VIBERT ROAD NORTH												
0.8	COOPER ROAD												
2.2	JCT ARTHUR STREET AT TWIN CITY CROSS ROAD												
2.3	***** MUNICIPALITY OF THUNDER BAY S												
2.6	PENNOCK CREEK CULVERT		O							19	48C	0097	
3.0	PENNOCK DR												
4.1	C.N.R., ROSSLIN RD												
4.7	GARDNER RD												
6.0	MACGREGOR ST												
6.2	KAMINISTIQUIA RIVER BRIDGE		O							19	48C	0005	
8.6	PIPER DR (W)												
8.7	HANNA RD (S)												
9.8	GARDEN VALLEY RD (W)												
10.6	BARRIE DR												
12.6	CANDY MOUNTAIN DR												
14.6	MCCLUSKEY DR												
14.8	NEWTON CREEK CULVERT		O							19	48W	0069	
15.7	JCT. HWY. 61												
15.8	***** MUNICIPALITY OF THUNDER BAY N												

HWY. 132 DIRECTION. E

DISTANCE (km)	IDENTIFICATION	G. NO	C O D E	D I R	R D W Y	HOR CL. (m)	L A N E	VER CL. (m)	POST LOAD (t)	D I S T	C T Y	S I T E	R E V
0.0	JUNCTION OF HIGHWAY 41												01
0.1	***** MUNICIPALITY OF RENFREW (E)												
0.3	MERCHAND-KEARNS RD												
1.7	CONCESS. RD 19, SCOTCH BUSH RD(W , FLAT RD(E) -IN DACRE												
4.8	CONSTAN CREEK		0			6.7				10	29	0112	01
5.6	MERCHAND RD(W)												
8.3	TOM'S RD												
10.6	MOUNT ST. PATRICK RD												
13.2	HASS RD(W), GORRA RD(E) - IN SHAMROCK												
20.5	COLTON RD(W)												
24.3	REG RD 34, WHELAN RD												
25.1	CONCESSION RD 5, FERGUSLEA RD												
25.9	ENRIGHT RD(W), KUNOPASKI RD(E)												
26.8	REG RD 5, STONE RD												
27.2	SOUTH MCNAUGHTON RD(W)												
27.4	FERGUSLEA RD(E)												
27.5	OPEONGO RD(E)												
27.7	MCLEAN RD(W)												
27.8	***** MUNICIPALITY OF RENFREW (W)												

HWY. 132 DIRECTION. E

DISTANCE (km)	IDENTIFICATION	G. NO	C O D E	D I R	R D W Y	HOR CL. (m)	L A N E	VER CL. (m)	POST LOAD (t)	D I S T	C T Y	S I T E	R E V
28.0	REG RD 33, LOCHIEL AVE - IN RENFREW ** MAY CONTAIN RESTRICTIONS ** CONTACT THE REG. MUNICIPALITY ** OF RENFREW **												
29.9	JCT HWY 60, RAGLAN ST ** MAY CONTAIN RESTRICTIONS ** CONTACT THE REG. MUNICIPALITY ** OF RENFREW **												

HWY. 137 DIRECTION. S

DISTANCE (km)	IDENTIFICATION	G. NO	C O D E	D I R	R W Y	HOR CL. (m)	L A N E	VER CL. (m)	POST LOAD (t)	D I S T	C T Y	S I T E	R E V
0.0	***** MUN. OF LEEDS & GRENVILLE (S)												
0.1	JCT HWY 401 EBL(IVY LEA STR.) SOUTH STRUCTURE	?	U	N			1 2 1 2	4.5 4.7 5.3 5.0		08	16	0164	04
0.4	OHD SIGN-401 E,OTTAWA/MONTREAL 401 WEST KINGSTON,TORONTO-EXIT (CLEARANCES TO BOTTOM OF TABS)			N N N			A 1 2	5.3 5.2 5.2		08	016		03
0.9	C.L.OHD SIGN,1000 IS. PKWY-EXIT HILL ISLAND, BR TO USA EXIT-WAR			S S S			D 1 2	5.5 5.4 5.4		08	016		02
1.4	THOUSAND ISLAND PARKWAY	?	U	N N S S S			A 1 2 A 1 2	4.7 4.7 4.6 4.6 4.7 4.8		08	16	0173	01
1.5	O'HD SIGN 1000 IS.PKWY-WEST IVY LEA - GANANOQUE - EXIT 401 TORONTO, MONTREAL-WARNING			U N N			D 1 2	5.4 5.5 5.5		08	016		03
1.9	C.L.OHD SIGN 1000 IS PKWY, ROCKPORT, BROCKVILLE, EAST-EXIT 401 WEST-KINGSTON, EAST-OTTAWA			U N N			D 1 2	5.6 5.6 5.6		08	016		02
2.0	***** MUN. OF LEEDS & GRENVILLE (N)												
2.4	1000 ISLAND INTERNATIONAL BRIDGE AT IVY LEA	01	O							08	16	0181	02

HWY. 138 DIRECTION. N

DISTANCE (km)	IDENTIFICATION	G. NO	C O D E	D I R	R D W Y	HOR CL. (m)	L A N E	VER CL. (m)	POST LOAD (t)	D I S T	C T Y	S I T E	R E V
0.0	REG RD 2 ** MAY CONTAIN RESTRICTIONS ** CONTACT THE REG. MUNICIPALITY ** OF DUNDAS AND GLENGARRY **												
1.8	C.N.R. (2 TRACKS) ** MAY CONTAIN RESTRICTIONS ** CONTACT THE REG. MUNICIPALITY ** OF DUNDAS AND GLENGARRY **												
2.7	SOUTH RAISIN R. CULVERT ** MAY CONTAIN RESTRICTIONS ** CONTACT THE REG. MUNICIPALITY ** OF DUNDAS AND GLENGARRY **												
2.8	***** MUN. STORMNT DUNDAS&GLENGARY (N)												
3.1	JCT. HWY. 401	?	O							09	31	0210	01
3.3	CENTRE RD												
3.5	VIRGINIA ST(W)												
3.7	MARLYN ST(W) - IN CORNWALL												
3.8	STEPHEN ST(W)												
3.9	REG RD 44(E), HEADLINE RD(W)												
4.5	REG RD 18, DUNDAS ST - IN ST. AN REWS												
8.9	RAISIN R. IN ST. ANDREWS		O							09	31	0176	
9.0	CARLRTON ST(W)												
9.1	TOWNSHIP RD 6												
9.6	TOWNSHIP RD 7(E)												
11.5	TOWNSHIP RD 7(W)												

HWY. 138 DIRECTION. N

DISTANCE (km)	IDENTIFICATION	G. NO	C O D E	D I R	R D W Y	HOR CL. (m)	L A N E	VER CL. (m)	POST LOAD (t)	D I S T	C T Y	S I T E	R E V
12.0	CORNWALL TWP CULVERT												
12.9	TOWNSHIP RD 8 - IN BONVILLE												
13.7	TOWNSHIP RD 9A(E), GUINDON RD(N)												
15.6	CORNWALL TWP. DRAIN CULVERT		O							09	31		
16.3	TOWNSHIP RD 9(W)												
16.8	TOWNSHIP RD V9B(E)												
17.1	MCMILLAN CORS. RD(E), QUAIL RD(W) - IN MCMILLIANS CORNERS												
17.4	RAISIN R. S. CROSSING		O							09	31	0108	01
18.3	RAISIN R. N. CROSSING		O							09	31	0107	
18.5	CAMPBELL RD												
19.0	RED SCHOOL HOUSE RD												
19.6	MCDONALD RD(E)												
20.1	RAMBOUGH RD(W)												
21.6	REG. RD. 43 (FORMERLY HWY. 43) IN MONKLAND												
21.9	CPR												
23.8	GRAVEL HILL RD												
24.9	SEGUIN RD												
26.6	WARINA RD(E)												
27.6	SAND RD(W)												
29.6	C.N.R. (1 TRACK)												

HWY. 138 DIRECTION. N

DISTANCE (km)	IDENTIFICATION	G. NO	C O D E	D I R	R D W Y	HOR CL. (m)	L A N E	VER CL. (m)	POST LOAD (t)	D I S T	C T Y	S I T E	R E V
30.4	DYER RD(E), MCNEIL RD(W) - IN DYER												
31.9	MCLEAN RD.												
32.8	NORMAN RD(E)												
34.6	SANDRINGHAM RD - IN TAYSIDE												
36.9	ALLAIRE RD(E)												
40.0	JCT. HWY. 417	?	O							09	27	0214	
40.1	*==*==*==*==*==*==*==*==*==* MUN. STORMNT DUNDAS&GLENGARY (S)												

HWY. 140 DIRECTION. N

DISTANCE (km)	IDENTIFICATION	G. NO	C O D E	D I R	R D W Y	HOR CL. (m)	L A N E	VER CL. (m)	POST LOAD (t)	D I S T	C T Y	S I T E	R E V
0.0	***** MUNICIPALITY OF NIAGARA (N)												
0.1	JCT. HWY 3 MAIN ST. E. PORT COLBORNE												
0.2	CHIPPAWA RD.												
0.3	CONCESSION RD 2												
1.0	RAMEY RD(W)												
3.0	SNIDER RD(E)												
3.3	CONCESSION RD 3, HAUNS RD												
4.7	BABION RD(E)												
5.1	REG RD 23, FORKS RD												
5.6	C.N.R.		O							04	34	0234	
6.8	KLEINSMITH RD(W)												
7.2	C.N.R. AND P.C.R. (3 TRACKS)		O							04	34	0232	
7.3	JCT HWY 58A(E), TOWNLIN RD(W)												
7.9	NETHERBY RD												
8.2	PCR												
8.7	RIDGE RD.												
9.7	BUCHNER RD.												
10.1	SILVERTHORN ST(W), SILVERTHORN CT(E)												
10.8	JCT HWY 7146, MAIN ST(W), REG RD 27, FARR ST(E)												



HWY. 140 DIRECTION. N

DISTANCE (km)	IDENTIFICATION	G. NO	C O D E	D I R	R D W Y	HOR CL. (m)	L A N E	VER CL. (m)	POST LOAD (t)	D I S T	C T Y	S I T E	R E V
10.9	***** MUNICIPALITY OF NIAGARA (S)												

HWY. 141 DIRECTION. W

DISTANCE (km)	IDENTIFICATION	G. NO	C O D E	D I R E C T I O N	R O A D T Y P E	HOR CL. (m)	L A N E	VER CL. (m)	POST LOAD (t)	D I S T	C T Y	S I T E	R E V
0.0	*==*==*==*==*==*==*==*==*==* MUNICIPALITY OF MUSKOKA (W)												
0.1	JCT HWY 11, REG RD 10	11	U	E	RA		D	4.9		11	42	0192	01
							1	4.8					
							1	4.8					
1.1	C.N.R. - UTTERSON												
1.2	OLD MUSKOKA RD												
1.8	MAINHOOD'S RD(N)												
2.9	BEACH RD(N)												
4.6	LONG'S LAKE RD												
5.8	WALKERS RD(N)												
6.9	PATTERSON RD(S)												
7.7	REG. RD. 35												
8.9	LUCKEY RD(N)												
9.7	THREE MILE LAKE RD(S), SKELETON AKE RD 31(N)- IN RAYMOND												
9.8	RUSS HAMMELL RD(N)												
9.9	SPRING ST(S), SKELETON LK RD(N)												
10.2	SKI SCHOOL RD(N)												
10.5	SKELETON LAKE RD #2(N)												
11.6	OLD PARRY SOUND RD(S)												
13.1	BEAUMONT BAY RD(S)												
14.2	SKELETON LAKE RD #3(N)												

HWY. 141 DIRECTION. W

DISTANCE (km)	IDENTIFICATION	G. NO	C O D E	D I R	R D W Y	HOR CL. (m)	L A N E	VER CL. (m)	POST LOAD (t)	D I S T	C T Y	S I T E	R E V
14.9	SKELETON LAKE RD #4(N)												
15.7	SKELETON LAKE RD #5(N)												
17.6	REG RD 24, DEE BANK RD - IN ULLSWATER												
18.1	CONCESSION RD 11, HIGH LK RD												
20.6	NEIL BEATHUNE RD(S)												
20.7	LAKE ROSSEAU RD #1,BENT RIVER RD												
20.9	BENT. R. CULVERT (SKELETON R.)		O							11	42	0012	
21.9	TOM GREEN RD(S)												
23.8	LAKE ROSSEAU RD 2												
26.7	ROSSEAU RIVER		O							11	42	0013	
31.1	CONCESSION RD 3												
31.2	*==*==*==*==*==*==*==*==*==* MUNICIPALITY OF MUSKOKA (E) MUN. OF PARRY SOUND (W)												
31.3	MCCARTHY ST(S)												
31.4	SHORT ST												
31.8	MARINA RD												
32.0	RICE ST, CARDWELL RD												
32.4	VICTORIA ST												
32.6	JCT SEC HWY 632(S), REG RD 3(N) IN ROSSEAU												
34.0	OLD NIPISSING RD												

HWY. 141 DIRECTION. W

DISTANCE (km)	IDENTIFICATION	G. NO	C O D E	D I R	R D W Y	HOR CL. (m)	L A N E	VER CL. (m)	POST LOAD (t)	D I S T	C T Y	S I T E	R E V
35.8	SHADOW RIVER		O							11	44	0159	
35.9	MCCAN'S RD(S)												
36.3	TOWNSHIP RD 81-82												
37.4	STAR LAKE & TURTLE LAKE RD(N)												
38.3	HICKS RD(N)												
38.4	FRASER RD(S)												
39.5	BUCKLEY RD(S)												
39.7	TOWNSHIP LINE RD 93												
39.9	E JCT CRONIN RD(S)												
40.8	W JCT CRONIN RD(S)												
41.5	TALLY HO RD, SWORDS RD(N)												
41.9	MUSEUM RD(N)												
42.5	CLEAR LAKE RD(S0 - IN HUMPHEY												
42.7	COOKS RD(S)												
43.0	SIKU RD(S), CRESCENT WOOD RD(N)												
44.1	METER RD(S)												
44.8	COOK'S RD(S)												
45.3	HAWKRIGG LANE(N)												
46.0	TODD'S RD(S)												
46.1	TOWNSHIP LINE RD 99												
46.2	TOWNSHIP LINE RD 100												

HWY. 141 DIRECTION. W

DISTANCE (km)	IDENTIFICATION	G. NO	C O D E	D I R	R D W Y	HOR CL. (m)	L A N E	VER CL. (m)	POST LOAD (t)	D I S T	C T Y	S I T E	R E V
46.3	BROAD RIVER		O							11	44	0147	
46.4	KETTNUEN RD(S)												
46.9	FOXTAIL RD(S)												
47.3	LAUGHING LOON LAKE LANE(S)												
47.7	HUMPHREY DR(S)												
48.8	NORTH SANDY PLAINS RD												
49.3	ALLEN CRES(N)												
49.8	N JCT HWY 69 - IN HAYES CORNERS												
50.0	12TH CONCESSION RD(E)												
50.1	BEACON LANE(W)												
50.2	SCHMIDTS LANE(E)												
50.3	S JCT HWY 69												
50.4	EAST ROBERT LK RD(E), AIRPORT RD(W)												
50.5	JCT HWY 400												
50.6	***** MUNICIPALITY OF PARRY SOUND (E)												

HWY. 144 DIRECTION. N

DISTANCE (km)	IDENTIFICATION	G. NO	C O D E	D I R	R D W Y	HOR CL. (m)	L A N E	VER CL. (m)	POST LOAD (t)	D I S T	C T Y	S I T E	R E V
0.0	HYW. 17 INTERCHANGE	16	O							17	46	0308	01
0.1	***** MUNICIPALITY OF SUDBURY (N)												
2.5	CONSERVATION RD (W)												
4.0	REG RD 24 (W)												
4.4	PUMPHOUSE RD.		O							17	46	0309	01
4.9	INCO RD (W)												
7.8	HYDRO TOWER LINE												
12.3	LEVEY CK.		O							17	46	0310	01
13.6	BISHOP RD(E)												
16.0	LAVALEE RD												
17.6	REG. RD. #15 (N) AND REG. RD. #35 (E)												02
18.1	MICHAEL ST (W)												
18.4	EDWARD ST (E)												
18.6	COTE ST (E)												
18.7	ST ALBERT ST(W), CHARETTE ST(E)												
18.8	ERRINGTON AVE. REG. RD. 14												01
19.0	ST ONGE/ISADORE ST												
19.5	RICHARD ST (W)												
19.6	OMER/LEROUX ST												
20.0	WHITSON CK.		O							17	46	0051	01

HWY. 144 DIRECTION. N

DISTANCE (km)	IDENTIFICATION	G. NO	C O D E	D I R	R D W Y	HOR CL. (m)	L A N E	VER CL. (m)	POST LOAD (t)	D I S T	C T Y	S I T E	R E V
20.2	BATHURST ST (W)												
20.9	JOANETTE ST (W) - IN CHELMSFORD												
22.4	MCKENZIE RD (E)												
24.1	REG RD 13 VERMILLION LAKE RD (W) NICKEL BASIN RD N(E)												
24.6	PILON CREEK												
25.8	C.P.R. O'HD.		O							17	46	0226	02
26.5	REG RD 12 - GORDON LAKE RD (W) IN LARCHWOOD												
27.9	WALLACE RD (E)												
28.0	VERMILION RIVER		O							17	46	0050	01
28.5	LARCHWOOD AVE												
29.0	S JCT PIONEER RD (E)												
29.3	N JCT PIONEER RD (E)												
30.0	HOULE AVE(E) - IN DOWLING												
30.3	LEONARD AVE												
30.7	STURGEON AVE (E)												
31.1	GERALD AVE (E)												
31.2	LIONEL AVE(E)												
33.4	NEW COBDEN RD												
37.5	WINDY CK. CULVERT		O							17	46		01
39.0	GORHAM'S RD												

DATE MAY 13, 2014

HWY. 144 DIRECTION. N

DISTANCE (km)	IDENTIFICATION	G. NO	C O D E	D I R	R D W Y	HOR CL. (m)	L A N E	VER CL. (m)	POST LOAD (t)	D I S T	C T Y	S I T E	R E V
39.2	INCO RLWY												
40.9	REG. RD. #8												01
41.6	TAMARACK AVE												
42.2	ELKS LK RD												
42.5	RLWY. SPUR-FALCONBRIDGE NICKLE												01
43.2	ONAPING FALLS WEST LIMITS												
44.3	WINDY CK CULVERT - IN ONAPING FALLS												
44.5	C.P.R.												01
51.0	WINDY LK PROV PK RD(W)												
57.5	TOWN OF CARTIER												
59.4	GENEVA LAKE RD												
63.1	GENEVA CK. CULVERT		O							17	46	0027	01
66.9	C.P.R.												01
67.1	MONCRIEFF CK.		O							17	46	0256	02
69.1	GENEVA LAKE MINE RD.												01
73.9	ONAPING LAKE RD.												01
77.6	BAILEY CK.		O							17	46	0237	02
82.1	HALFWAY CHANNEL CULVERT		O							17	46		01
82.5	HALF WAY LAKE PROV PARK ENT												
106.3	MULDREW CREEK												
119.1	BDY. BETWEEN DISTRICTS 17 & 14												01



HWY. 144 DIRECTION. N

DISTANCE (km)	IDENTIFICATION	G. NO	C O D E	D I R	R D W Y	HOR CL. (m)	L A N E	VER CL. (m)	POST LOAD (t)	D I S T	C T Y	S I T E	R E V
130.0	DUKE LK RD												
148.6	THREE CORNER LAKE RD (E)												
149.4	E. SAND RIVER		O							14	46	0243	03
154.0	JCT. HWY.560												01
156.6	DIVIDING LAKE RD (W)												
156.7	MOLLIE R. CULVERT		O							14	46	0244	01
160.0	CHESTER TWP RD(E)												
163.9	MESOMIKENDA LAKE RD												
174.1	ST LOUIS LAKE RD (E)												
176.0	WIZARD LK RD(W)												
178.1	OLD GOGAMA RD(E)												
184.5	C.N.R.												01
185.5	MAKAMI RIVER		O							14	46	0228	02
186.0	JCT SEC HWY 661, GOGAMA RD												
187.7	GOGAMA UNIT RD (W)												
193.7	KENETOGAMI LAKE RD(E), LAMOTTE LAKE RD(W)												
215.3	GREEN WILDERNESS CAMP RD												
218.4	LAKE TATACHIKAPIKA RD												
218.5	***** MUNICIPALITY OF SUDBURY (S) MUN. OF TIMISKAMING (N)												
223.5	MATTAGAMI LAKE RD (E)												

HWY. 144 DIRECTION. N

DISTANCE (km)	IDENTIFICATION	G. NO	C O D E	D I R	R D W Y	HOR CL. (m)	L A N E	VER CL. (m)	POST LOAD (t)	D I S T	C T Y	S I T E	R E V
224.3	NORTHROP RD												
225.8	FALLS RD (E)												
245.9	KENOGAMISSI POST RD												
246.4	DOYLE RD (E)												
251.3	MCKEOWN CREEK CULVERT		O							14	47	0249	01
253.9	KENOGAMISSI LAKE RD												
264.8	TATACHIKAPIKA RIVER RIDGE - IN TIMMINS S LIMITS		O	S						14	47	0246	01
271.0	JCT. HWY. 101												01
271.1	***** MUNICIPALITY OF TIMISKAMING (S)												

The following escort requirements apply to section of Hwy 144 from distance 20.0 km at Whitson creek (Chelmsford) to distance 271.0 at Jct. Highway 101.

Loads in excess of 3.70 metres must originate or be destined along Hwy 144.

When width of load ranges from 3.66 metres to 3.99 metres, two private escort vehicles are required. When width of load ranges from 4.00 metres to 4.56 metres, an OPP escort at the front of the load and a private escort vehicle at the rear of the load are required. When width of load is 4.57 metres and greater, two OPP officers, one at the front and one at the rear of the load are required.

--	--	--	--	--	--	--	--	--	--	--	--	--	--

HWY. 148 DIRECTION. E

DISTANCE (km)	IDENTIFICATION	G. NO	C O D E	D I R	R D W Y	HOR CL. (m)	L A N E	VER CL. (m)	POST LOAD (t)	D I S T	C T Y	S I T E	R E V
0.0	JCT. HWY #17 AND 62 ** MAY CONTAIN RESTRICTIONS ** CONTACT THE REG. MUNICIPALITY ** OF RENFREW **												
3.9	REG RD 36 ** MAY CONTAIN RESTRICTIONS ** CONTACT THE REG. MUNICIPALITY ** OF RENFREW **												
5.3	REG RD 35(N), BOUNDARY RD(S) ** MAY CONTAIN RESTRICTIONS ** CONTACT THE REG. MUNICIPALITY ** OF RENFREW **												
6.1	TRAFALGAR RD - IN PEMBROKE ** MAY CONTAIN RESTRICTIONS ** CONTACT THE REG. MUNICIPALITY ** OF RENFREW **												
6.2	***** MUNICIPALITY OF RENFREW (E)												
9.6	RANKIN ST(N), ANGUS CAMPBELL DR(S)												
10.7	TOWNSHIP RD 21, RESHER RD												
11.1	REG RD 29, DRIVE IN RD												
11.9	OLD MILL RD												
13.7	REG RD 40, GREENWOOD RD												
14.3	CPR		O							09	29	0038	
14.5	HAZLEY BAY BRIDGE		O							09	29	0039	
15.4	***** MUNICIPALITY OF RENFREW (W)												
15.5	ONTARIO-QUEBEC PROV BDY												

HWY. 300 DIRECTION. W

DISTANCE (km)	IDENTIFICATION	G. NO	C O D E	D I R	R D W Y	HOR CL. (m)	L A N E	VER CL. (m)	POST LOAD (t)	D I S T	C T Y	S I T E	R E V
414.2	MUNICIPALITY ESSEX(E)												

HWY. 400 DIRECTION. N

DISTANCE (km)	IDENTIFICATION	G. NO	C O D E	D I R	R W Y	HOR CL. (m)	L A N E	VER CL. (m)	POST LOAD (t)	D I S T	C T Y	S I T E	R E V
0.0	JANE ST. - IC 20 NORTH YORK	?	O							06	37	0343	
0.1	***** MUNICIPALITY OF YORK(N)												
0.2	HWY. 401 WARNING SIGN			N N N				1 5.0 2 4.7 3 4.7					01
0.4	JANE ST. EXIT SIGN			S S S S	RA RA			D 4.7 D 4.6 1 4.5 2 4.6 3 4.6					01
0.5	HWY. 400 SIGN			N N N N	RA			D 5.0 1 5.0 2 5.0 3 5.0					01
0.9	JANE ST. WARNING SIGN			S S S S				1 4.6 2 4.5 3 4.7 4 5.0					02
1.4	JCT. HWY. 401 (SEE I 9) IC 21												
1.6	WILSON AVE. (SEE I 9)												
2.2	BLACK CREEK DR. EXIT SIGN			S S S S	RA RA RA			D 5.0 D 5.0 D 5.0 1 5.0 2 5.0					01
2.6	HWY. 401 WARNING SIGN			S S S S S				1 5.0 2 5.0 3 5.0 4 5.0 5 5.0					01

HWY. 400 DIRECTION. N

DISTANCE (km)	IDENTIFICATION	G. NO	C O D E	D I R E C T I O N	R O A D W I D T H (m)	HOR CL. (m)	L A N E	VER CL. (m)	POST LOAD (t)	D I S T	C T Y	S I T E	R E V
3.0	BLACK CREEK DR. WARNING SIGN			S S S S			1 2 3 4	5.0 5.0 5.0 5.0					01
3.9	SHEPPARD AVE.	01	U	N N N N N N S S S S S S			1 2 3 4 5 6	5.0 5.0 5.0 5.0 5.0 5.0		06	37	0198	02
5.2	FINCH AVENUE WARNING SIGN			N N N N N N			1 2 3 4 5 6	5.0 5.0 5.0 5.0 5.0 5.0					02
5.7	FINCH AVE EXIT SIGN & 407 ETR WARNING SIGN			N N N N N N	RA RA		D D 1 2 3 4 5	5.0 5.0 5.0 5.0 5.0 5.0					02
6.0	FINCH AVE, REG RD 30 - IC 25		O							06	37	0199	
6.5	FINCH AVENUE EXIT SIGN			S S S S S S	RA RA		D D 1 2 3 4 5	5.0 5.0 5.0 5.0 5.0 5.0					02

HWY. 400 DIRECTION. N

DISTANCE (km)	IDENTIFICATION	G. NO	C O D E	D I R E C T I O N	R O A D T Y P E	HOR CL. (m)	L A N E	VER CL. (m)	POST LOAD (t)	D I S T	C T Y	S I T E	R E V
7.0	FINCH AVENUE WARNING SIGN							1 5.0 2 5.0 3 5.0 4 5.0 5 5.0 6 5.0					02
7.5	407 ETR WARNING SIGN (NB)												
8.2	STEELES AVE. IC 27 NORTH YORK- VAUGHAN LIMITS	01	O							06	37	0270	02
8.7	C.N.R.			O						06	37	0269	01
9.3	HWY 400 S.B.L. OVER HWY 407			O						06	37	1173	01
9.5	HWY. 407 ETR												
10.3	JCT REG RD 7 IC 29 - VAUGHAN	08	U	N	CL		A	5.0		06	37	0125	04
				N	CL		1	5.0					
				N	CL		2	5.0					
				N	RA		1	5.0					
				N	RA		2	5.0					
				N	RA		3	5.0					
				N	CR		1	5.0					
				N	CR		2	5.0					
				N	CR		3	5.0					
				S	RA		A	5.0					
				S	CL		1	5.0					
				S	CL		2	5.0					
				S	RA		1	5.0					
				S	RA		2	5.0					
				S	RA		3	5.0					
				S	CR		1	5.0					
				S	CR		2	5.0					
				S	CR		3	5.0					

HWY. 400 DIRECTION. N

DISTANCE (km)	IDENTIFICATION	G. NO	C O D E	D I R E C T I O N	R O A D W I D T H (m)	HOR CL. (m)	L A N E S	VER CL. (m)	POST LOAD (t)	D I S T	C T Y	S I T E	R E V
10.5	WARNING SIGN (SB)			S	RA		1	5.0					01
				S	RA		2	5.0					
				S	RA		3	5.0					
				S	CR		1	5.0					
				S	CR		2	5.0					
				S	CR		3	5.0					
10.7	407 ETR WARNING SIGN (SB)			S	CL		1	5.0					01
				S	CL		2	5.0					
				S	RA		1	5.0					
				S	RA		2	5.0					
10.8	PORTAGE PARKWAY		U	N	RA		1	5.0		06	37	1530	01
				N	CL		1	5.0					
				N	CL		2	5.0					
				N			1	5.0					
				N			2	5.0					
				N			3	5.0					
				N			4	5.0					
				N			5	5.0					
				S	RA		1	5.0					
				S	RA		2	5.0					
				S	CL		1	5.0					
				S	CL		2	5.0					
				S			1	5.0					
				S			2	5.0					
				S			3	5.0					
				S			4	5.0					
				S			5	5.0					
10.9	WARNING SIGN (SB)			S	CR		1	5.0					01
				S	CR		2	5.0					
				S	CR		3	5.0					
				S	CR		4	5.0					
				S	CR		5	5.0					
11.1	WARNING SIGN (NB)			N	CL		1	5.0					01
				N	CL		2	5.0					
				N	CL		3	5.0					



HWY. 400 DIRECTION. N

DISTANCE (km)	IDENTIFICATION	G. NO	C O D E	D I R E C T I O N	R O A D W I D T H (m)	HOR CL. (m)	L A N E	VER CL. (m)	POST LOAD (t)	D I S T	C T Y	S I T E	R E V
11.2	WARNING SIGN (SB)			S	CL		1	5.0					01
				S	CL		2	5.0					
				S	CL		3	5.0					
11.4	WARNING SIGN (NB)			N	RA		1	5.0					01
				N	RA		2	5.0					
				N	CL		1	5.0					
				N	CL		2	5.0					
12.4	LANGSTAFF ROAD IC 30		U	N			1	5.0		06	37	1298	03
				N			2	5.0					
				N			3	5.0					
				N			4	5.0					
				N			5	5.0					
				S	RA		1	5.0					
				S	CL		1	5.0					
				S	CL		2	5.0					
				S	CR		1	5.0					
				S	CR		2	5.0					
				S	CR		3	5.0					
				S	CR		4	5.0					
				S	CR		5	5.0					
12.8	WARNING SIGN (SB)			S	RA		1	5.0					01
				S	RA		2	5.0					
				S			1	5.0					
				S			2	5.0					
				S			3	5.0					
				S			4	5.0					
				S			5	5.0					
12.9	WARNING SIGN (NB)			N			1	5.0					01
				N			2	5.0					
				N			3	5.0					
				N			4	5.0					
				N			5	5.0					

HWY. 400 DIRECTION. N

DISTANCE (km)	IDENTIFICATION	G. NO	C O D E	D I R E C T I O N	R O A D W I D T H (m)	HOR CL. (m)	L A N E	VER CL. (m)	POST LOAD (t)	D I S T	C T Y	S I T E	R E V
13.2	WARNING SIGN (SB)			S	CL		1	5.0					01
				S	CL		2	5.0					
				S	CR		1	5.0					
				S	CR		2	5.0					
				S	CR		3	5.0					
				S	CR		4	5.0					
				S	CR		5	5.0					
13.3	WARNING SIGN (NB)			N	RA		1	5.0					01
				N	RA		2	5.0					
				N			1	5.0					
				N			2	5.0					
				N			3	5.0					
				N			4	5.0					
				N			5	5.0					
13.6	WARNING SIGN (NB)			N			1	5.0					01
				N			2	5.0					
				N			3	5.0					
				N			4	5.0					
				N			5	5.0					
13.7	BASS PRO MILLS DR IC 32		U	N			1	5.0		06	37	1529	01
				N			2	5.0					
				N			3	5.0					
				N			4	5.0					
				N			5	5.0					
				S	RA		1	5.0					
				S			1	5.0					
				S			2	5.0					
				S			3	5.0					
				S			4	5.0					
				S			5	5.0					
14.0	WARNING SIGN (NB)			N	RA		1	5.0					01
				N	RA		2	5.0					
				N			1	5.0					
				N			2	5.0					
				N			3	5.0					
				N			4	5.0					

HWY. 400 DIRECTION. N

DISTANCE (km)	IDENTIFICATION	G. NO	C O D E	D I R E C T I O N	R O A D W I D T H (m)	HOR CL. (m)	L A N E S	VER CL. (m)	POST LOAD (t)	D I S T	C T Y	S I T E	R E V
14.6	REG RD 73, RUTHERFORD RD, IC 33=	01	U	N	RA		1	5.0		06	37	0127	02
				N			1	5.0					
				N			2	5.0					
				N			3	5.0					
				N			4	5.0					
				S	RA		1	5.0					
				S			1	5.0					
				S			2	5.0					
				S			3	5.0					
				S			4	5.0					
15.1	WARNING SIGN			S	RA		1	5.0					01
				S	RA		2	5.0					
				S			1	5.0					
				S			2	5.0					
				S			3	5.0					
				S			4	5.0					
15.6	WARNING SIGN			S			1	5.0					01
				S			2	5.0					
				S			3	5.0					
				S			4	5.0					
16.2	WARNING SIGN			N	RA		1	5.0					01
				N	RA		2	5.0					
				N			1	5.0					
				N			2	5.0					
				N			3	5.0					
				N			4	5.0					
16.9	MAJOR MACKENZIE DR REG RD 25 = IC 355	05	U	N	RA		A	5.0		06	37	0128	02
				N			1	5.0					
				N			2	5.0					
				N			3	5.0					
				S	RA		A	5.0					
				S			1	5.0					
				S			2	5.0					
				S			3	5.0					
17.9	OHSS WARNING SIGN (NB)			N			1	5.0					01
				N			2	5.0					
				N			3	5.0					

HWY. 400 DIRECTION. N

DISTANCE (km)	IDENTIFICATION	G. NO	C O D E	D I R	R D W Y	HOR CL. (m)	L A N E	VER CL. (m)	POST LOAD (t)	D I S T	C T Y	S I T E	R E V
18.1	OHSS WARNING SIGN (NB)			N N N			1 2 3	5.0 5.0 5.0					01
19.0	TESTON RD, REG ROAD 49	= 01	U	N N N N S S S S			1 2 3 A 1 2 3 D	5.0 5.0 5.0 5.0 5.0 5.0 5.0 5.0	06	37	0096	01	
20.0	ESSO SERVICE CENTRE (NB)												01
21.2	KIRBY SIDE RD.	01	O						06	37	0095	02	
22.1	PETRO CAN SERVICE CTR (SB)												01
23.3	KING/VAUGHAN TOWNLINE RD												01
23.5	VAUGHAN RD, TWP RD 1-2 IN KING CITY	01	U	N N N S S S			1 2 3 1 2 3	4.7 5.0 5.0 4.8 5.0 5.0	06	37	0271		
24.0	OHSS WARNING SIGN (NB)			N N N			1 2 3	5.0 5.0 5.0					01
24.5	HUMBER R. CULVERT (E. BRANCH)		O						06	37	0094		
25.0	OHSS WARNING SIGN (NB)			N N N N N	RA RA		1 2 1 2 3	5.0 5.0 5.0 5.0 5.0					01

HWY. 400 DIRECTION. N

DISTANCE (km)	IDENTIFICATION	G. NO	C O D E	D I R E C T I O N	R O A D T Y P E	HOR D CL. (m)	L A N E	VER CL. (m)	POST LOAD (t)	D I S T	C T Y	S I T E	R E V
25.6	KING ROAD, REG ROAD 11 IC 43	= 05	U	N			A	5.0		06	37	0093	01
				N			1	5.0					
				N			2	5.0					
				N			3	5.0					
				S			A	5.0					
				S			1	5.0					
				S			2	5.0					
				S			3	5.0					
27.1	MTO TIS(NB)												
29.9	16TH SIDEROAD	01	O							06	37	0059	01
35.2	LLOYDTOWN-AURORA S RD REG RD 16= IC 52		U	N			1	4.4		06	37	0060	01
				N			2	4.5					
				N			3	4.7					
				S			1	4.3					
				S			2	4.5					
				S			3	4.7					
38.5	JCT. HWY. 9 IC 55	08	U	N			1	5.0		06	37	0033	02
				N			2	5.0					
				N			3	5.0					
				S	RA		A	5.0					
				S			1	5.0					
				S			2	5.0					
				S			3	5.0					
41.0	S. CANAL BANK RD SOUTH BRIDGE	01	O							06	37	0034	01
41.1	***** MUNICIPALITY OF YORK(S) MUN. OF SIMCOE (N)												
43.3	REG RD 8, WEST CANAL BANK RD, IC 58		O							05	30	0334	

HWY. 400 DIRECTION. N

DISTANCE (km)	IDENTIFICATION	G. NO	C O D E	D I R E C T I O N	R O A D W I D T H (m)	HOR CL. (m)	L A N E S	VER CL. (m)	POST LOAD (t)	D I S T	C T Y	S I T E	R E V
45.9	5TH CONCESSION	01	U	N N S S S			1 2 3 1 2 3	4.2 4.5 4.7 4.2 4.4 4.7		05	30	0310	01
46.3	CULVERT		O							05	30	0400	01
48.6	REG RD 88 EAST TO BRADFORD WEST TO BOND HEAD IC 64	14	U	N N S S S S			1 2 3 4 1 2 3 4	4.1 4.3 4.5 4.8 4.7 4.9 4.9 5.0		05	30	0309	01
51.3	9TH CONCESSION ROAD	01	O							05	30	0308	01
54.2	11TH CONCESSION RD, COULSON RD	01	U	N N S S S			1 2 3 1 2 3	4.2 4.4 4.6 4.1 4.3 4.6		05	30	0307	02
57.2	13TH CONCESSION RD	01	O							05	30	0351	01
57.7	14TH CONCESSION RD												
59.7	JCT. HWY. 89 W JCT & REG RD 89 E JCT IC 75	05	U	N N S S S S			1 2 3 4 1 2 3 4	4.2 4.3 4.5 4.7 4.2 4.3 4.4 4.6		05	30	0256	
60.5	TWIN CULVERT		O							05	30	0399	01

HWY. 400 DIRECTION. N

DISTANCE (km)	IDENTIFICATION	G. NO	C O D E	D I R E C T I O N	R O A D T Y P E	HOR CL. (m)	L A N E	VER CL. (m)	POST LOAD (t)	D I S T	C T Y	S I T E	R E V
63.7	4TH LINE RD, CHURCHILL RD	D 01	U	N			1	4.1		05	30	0212	01
				N			2	4.4					
				N			3	4.6					
				S			1	4.2					
				S			2	4.4					
				S			3	4.7					
65.1	6TH LINE RD		O							05	30	0021	
66.0	ARCH CULVERT		O							05	30	0415	01
69.0	REG RD 21, INNISFIL BEACH RD IC 85	14	O							05	30	0210	01
69.5	C.N.R.		O							05	30	0209	
71.8	STROUD RD, 10TH LINE RD	01	U	N			1	4.2		05	30	0208	02
				N			2	4.6					
				N			3	4.3					
				S			1	4.2					
				S			2	4.7					
				S			3	4.4					
74.7	MAPLEVIEW DR IC 90	01	O							05	30	0179	03
75.7	LITTLE AVE												
77.7	REG RD 27, ESSA RD, LITTLE AVE IC 94		O							05	30	0178	
78.9	C.N.R.		O							05	30	0177	
79.2	TIFFIN ST.	01	O							05	30	0176	
80.5	REG. RD.90 DUNLOP ST IC 96		U	N			1	4.4		05	30	0175	03
				N			2	4.6					
				N			3	4.5					
				S			D	4.5					
				S			1	4.5					
				S			2	4.5					
				S			3	4.3					

HWY. 400 DIRECTION. N

DISTANCE (km)	IDENTIFICATION	G. NO	C O D E	D I R E C T I O N	R D W I D T H Y	HOR CL. (m)	L A N E	VER CL. (m)	POST LOAD (t)	D I S T	C T Y	S I T E	R E V
80.9	ANN ST.	01	U	N N N S S S			1 2 3 1 2 3	4.9 4.9 5.1 5.4 5.5 5.2		05	30	0347	
82.2	SUNNIDALE RD.	01	U	N N N S S S			1 2 3 1 2 3	4.1 4.5 4.9 5.2 5.3 5.3		05	30	0173	
82.9	JCT. HWYS. 26 & BAYFIELD ST. IC 98	14	U	N N N S S S			A 1 2 3 1 2 3	4.3 4.5 4.7 4.9 4.5 4.7 4.9		05	30	0172	02
84.2	ST. VINCENT ST.	01	U	N N N S S S			1 2 3 1 2 3	4.7 4.7 4.7 5.1 5.0 5.0		05	30	0394	
85.6	DUCKWORTH ST. IC 102	01	O							05	30	0140	
85.7	OVERHEAD SIGN STR. #1		U	N N N			1 2 3	4.9 5.0 5.2		05	30		
87.7	WILLOW CK.		O							05	30	0139	02
87.8	OVERHEAD SIGN STR. #2		U	N N N N			1 2 3 4	4.7 4.6 4.5 4.6		05	30		02



HWY. 400 DIRECTION. N

DISTANCE (km)	IDENTIFICATION	G. NO	C O D E	D I R E C T I O N	R O A D W I D T H (m)	HOR CL. (m)	L A N E	VER CL. (m)	POST LOAD (t)	D I S T	C T Y	S I T E	R E V
88.4	JCT HWY 11, CROWN HILL RD			O	N			1 4.8 2 5.0 1 4.4 2 4.9		05	30	0138	05
88.5	PARTRIDGE SKI TRAIL =			U	N			1 5.0 2 5.0 1 5.0 2 5.0		05	30	0365	01
92.7	SIMCOE COUNTY RD. #11 AND FORBES RD. IC 111	09		O						05	30	0366	02
100.9	C.P.R.			O						05	30	0089	01
101.5	REG RD 22, HORSESHOE VALLEY RD IC 117			U	N			1 5.2 2 5.1 3 5.1 1 5.1 2 5.0 3 5.0		05	30	0367	02
105.4	JCT HWY 93 W AND REG RD. 93 E PENETANGUISHENE RD IC 121			U	N			A 5.0 1 5.0 2 5.0 A 5.0 1 4.9 2 4.9		05	030	0368	04
111.5	LINE 4 NORTH RD			U	N			1 4.4 2 4.8 1 7.2 2 6.8		05	30	0359	03
120.0	LINE 6 NORTH RD			U	N			1 4.9 2 4.9 1 5.1 2 5.1		05	30	0360	02

HWY. 400 DIRECTION. N

DISTANCE (km)	IDENTIFICATION	G. NO	C O D E	D I R	R W Y	HOR CL. (m)	L A N E	VER CL. (m)	POST LOAD (t)	D I S T	C T Y	S I T E	R E V
121.6	MOUNT ST. LOUIS INTERCGANGE BRIDGE CON. IC 131		U	N			A	5.1		05	30	0361	02
				N			1	5.1					
				N			2	5.1					
				S			A	5.3					
				S			1	5.2					
				S			2	5.2					
125.9	REG RD 19, MOONSTONE RD IC 136		U	N			A	5.7		05	30	0395	03
				N			1	5.8					
				N			2	6.0					
				S			A	8.6					
				S			1	8.4					
				S			2	8.1					
129.0	LOWER BIG CHUTE RD, IC 137 = IN COLDWATER		U	N			1	5.1		05	30	0458	04
				N			2	5.0					
131.2	CO. RD. 23 - VASEY RD & HWY 12 S. JCT. IC 141		O							05	30	0455	01
134.7	FESSERTON ROAD TO FESSERTON		O							05	30	0457	02
136.8	HWY. #12 N. JCT. & REG RD 16 IC 147	05	O							05	30	0456	01
137.4	C.N.R. AT WAUBAUSHENE		O							05	30	0003	02
137.9	MATCHEDASH BAY		O							05	30	0002	02
139.1	QUARRY ROAD & REG. RD 59 IC 149	01	U	N			D	5.3		05	30	0353	02
				N			1	5.3					
				N			2	5.3					
				S			D	5.3					
				S			1	5.3					
				S			2	5.3					
143.0	PORT SEVERN ROAD STRUCTURE IC 153	01	U	N	RA		A	5.0		05	30	440	02
				N			1	5.0					
				N			2	5.0					
				S	RA		A	5.0					
				S			1	5.0					
				S			2	5.0					

HWY. 400 DIRECTION. N

DISTANCE (km)	IDENTIFICATION	G. NO	C O D E	D I R	R D W Y	HOR CL. (m)	L A N E	VER CL. (m)	POST LOAD (t)	D I S T	C T Y	S I T E	R E V
143.6	SEVERN R. PORT SEVERN		O							05	42	0086	01
143.8	SEVERN R. (BOAT CHANNEL) BNDY. SOUTHWESTERN & NORTHERN REGIONS AT NORTH END OF STRUC.		O							05	42	0087	02
143.9	*==*==*==*==*==*==*==*==*==* MUNICIPALITY OF SIMCOE(S) MUN. OF MUSKOKA (N)												
144.5	SEVERN R. (OVERFLOW) N.B. & S.B. STRUCTURES		O							11	42	0085	03
145.1	MUSKOKA RD. #5 O'PASS N.B.&S.B. STRUCT IC 156		O							11	42	0268	04
151.4	MUSKOKA RD. 34/48 U'PASS (NICHOLSON RD) IC 162	15	U	N	RA		D	5.1		11	42	0305	03
				N			1	5.1					
				N			2	5.1					
				S			1	6.2					
				S			2	6.2					
152.2	CULVERT (SNOWMOBILE CROSSING) (N.B. & S.B. STRUCTURES)		O							11	42	0313	01
153.4	BAXTER NARROWS S. B. STRUCTURE )		O							11	42	0302	03
153.7	BAXTER NARROWS N.B. STRUCTURE		O							11	42	0301	03
153.9	CULVERT (N.B. & S.B.STRUCTURES)		O							11	42	0312	01
155.2	JOE KING'S RD. OVERPASS (N.B. & S.B. STRUCTURES)		O							11	42	0304	01
156.8	HIDDEN GLEN RD												
158.9	GEORGIAN BAY/CROOKED BAY RD. N.B.& S.B. STRUCT-IC 168		O							11	42	0309	01
160.1	MCDONALD LAKE N.B. & S.B. STRUCTURES		O							11	42	0303	01

HWY. 400 DIRECTION. N

DISTANCE (km)	IDENTIFICATION	G. NO	C O D E	D I R	R W Y	HOR CL. (m)	L A N E	VER CL. (m)	POST LOAD (t)	D I S T	C T Y	S I T E	R E V
162.1	HEATHER PATH TRAIL(W)												
164.2	REG RD 33 (E) S. GIBSON LAKE RD (W) IC 174	16	U N S S S	N R A			1 2 A 1 2	5.2 5.2 6.6 6.6 6.6		11	42	0311	02
165.7	GIBSON RIVER N.B. & S.B. STRUCTURES		O							11	42	0045	
166.3	MUSKOKA RD. #32/38 UNDERPASS / GO HOME LAKE RD	13	U N S S				1 2 1 2	5.1 5.1 7.2 7.5		11	42	0314	01
167.6	MUSQUASH RIVER BR NBL & SBL		O							11	42	0046	01
168.7	IROQUOIS CRANBERRY GROWERS DRIVE		U N S S				1 2 1 2	5.2 5.4 5.2 5.1		11	42	0318	01
172.2	REG RD 12, MUSKOKA RD. O'PASS ) NBL & SBL		O							11	42	0319	01
172.6	MOON RIVER BRIDGE NBL & SBL		O							11	42	0026	01
172.9	JCT HWY 400/69 IC-89												
175.8	OLD HWY 69 UNDERPASS		U N S S S	N R A			1 2 1 2 3	5.1 5.1 5.1 5.0 5.1		11	42	320	01

HWY. 400 DIRECTION. N

DISTANCE (km)	IDENTIFICATION	G. NO	C O D E	D I R E C T I O N	R O A D W I D T H (m)	HOR CL. (m)	L A N E S	VER CL. (m)	POST LOAD (t)	D I S T	C T Y	S I T E	R E V
177.3	TOWER RD U'PASS			U N S S S	RA		1 2 1 2 3	5.0 5.0 5.0 5.1 5.1		11	42	0321	01
180.1	SNOWMOBILE CULVERT			O						11	42	0210	
180.2	***** MUNICIPALITY OF MUSKOKA (S) MUN. OF PARRY SOUND (N)												
184.2	HEALEY LAKE RD UNDER PASS			U N S S S			1 2 1 2	5.0 5.1 5.1 5.1		11	44	0377	01
189.3	PAYNE LAKE TRAIL U'PASS			U N S S S			1 2 1 2	5.4 5.3 5.3 5.6		11	44	0378	01
189.7	CPR SUBWAY U' PASS			U N S S S			1 2 1 2	5.4 5.3 5.2 5.3		11	44	0379	01
192.5	LAWSON BAY RD O'PASS			O						11	44	0380	
192.9	CNR SUBWAY			O						11	44	0381	
193.8	AIRPORT RD (W) U'PASS			U N N S S S			1 2 3 1 2 3	5.2 5.3 5.5 5.9 5.6 5.5		11	44	0382	01
196.6	JCT HWY 141 IC - 207												

HWY. 400 DIRECTION. N

DISTANCE (km)	IDENTIFICATION	G. NO	C O D E	D I R	R W Y	HOR CL. (m)	L A N E	VER CL. (m)	POST LOAD (t)	D I S T	C T Y	S I T E	R E V
198.6	BLACKSTONE & CRANE LAKE RD (W)		U	N			1	5.4		11	44	0383	01
				N			2	5.4					
				N			3	5.5					
				S			1	5.3					
				S			2	5.2					
				S			3	5.3					
199.2	BLACKSTONE RIVER CULVERT		O							11	44	0402	
199.7	RANKIN LAKE RD (W) U'PASS IC - 213		U	N	RA		1	4.9		11	44	0384	02
				N			2	4.9					
				S			3	5.1					
				S	RA		1	6.3					
				S			2	6.1					
				S			3	6.1					
202.0	BLACK RD U'PASS		U	N			1	5.2		11	44	0401	01
				N			2	5.2					
				S			1	5.7					
				S			2	5.7					
203.2	HORSESHOE LK RD, SEQUIN TRAIL U'PASS IC - 214		U	N	RA		D	5.2		11	44	0385	01
				N			1	5.4					
				N			2	5.6					
				S	RA		A	5.3					
				S			1	5.1					
				S			2	5.0					
205.7	SNOWMOBILE CULVERT		O							11	44	0260	
206.4	JCT HWY 7241, OASTLER PARK DR(W) BADGER RD(E) U'PASS IC - 217		U	N	RA		A	5.4		11	44	0386	02
				N			1	5.3					
				S			2	5.2					
				S			1	5.9					
				S			2	5.8					
209.7	JCT SEC HWY 518(E) O'PASS, ) HUNTER DR (W) O'PASS IC - 220 NBL & SBL STRUCTURES		O							11	44	0387	03
211.8	MCGOWN RD O'PASS NBL & SBL STRUCTURES		O							11	44	0388	02

HWY. 400 DIRECTION. N

DISTANCE (km)	IDENTIFICATION	G. NO	C O D E	D I R E C T I O N	R O A D T Y P E	HOR CL. (m)	L A N E	VER CL. (m)	POST LOAD (t)	D I S T	C T Y	S I T E	R E V	
213.3	BOWES ST, MCDOUGALL DR U'PASS IC - 224			U	N	RA		D	6.5		11	44	0389	01
				N				1	6.2					
				N				2	6.0					
				S				1	5.2					
				S				2	5.4					
214.6	CEDAR SHORE RD(W) IN PARRY SOUND													
214.8	JCT HWY 69													
214.9	***** MUNICIPALITY OF PARRY SOUND (S)													

HWY. 400A

DIRECTION. N

DISTANCE (km)	IDENTIFICATION	G. NO	C O D E	D I R	R D W Y	HOR CL. (m)	L A N E	VER CL. (m)	POST LOAD (t)	D I S T	C T Y	S I T E	R E V
0.0	JCT HWY 400												
1.1	HWY 11, REG RD 93 PENETANGUISHENE RD												



HWY. 400EXT. DIRECTION. S

DISTANCE (km)	IDENTIFICATION	G. NO	C O D E	D I R	R D W Y	HOR CL. (m)	L A N E	VER CL. (m)	POST LOAD (t)	D I S T	C T Y	S I T E	R E V
0.0	JANE STREET (I 9)			O						06	37	0343	
0.2	BLACK CREEK SITE 37-1077 N/S-E RAMP FROM JANE ST.OVER BLACK CREEK			O						06	37	1055	01
0.4	MAPLE LEAF AVE.	01	U	N	RA		1	4.9		06	37	1056	
							1	4.8					
							2	4.8					
					RA		1	4.7					
							1	4.7					
							2	4.7					
0.5	QUEENS DRIVE	01	U	N			1	4.7		06	37	1061	
							2	4.5					
							1	4.5					
							2	4.8					
1.3	LAWRENCE AVE												
1.8	BLACK CREEK			O						06	37	1040	
2.6	TRETHEWEY DRIVE												
3.4	EGLINTON AVE.												
3.8	C.P.R.		U	N			1	6.4		06	37	1078	02
							2	6.4					
							1	6.4					
							2	6.4					
3.9	C.N.R.		U	N			1	8.1		06	37	1079	02
							2	8.1					
							1	8.1					
							2	8.1					

HWY. 401 DIRECTION. E

DISTANCE (km)	IDENTIFICATION	G. NO	C O D E	D I R E C T I O N	R O A D W I D T H (m)	HOR CL. (m)	L A N E	VER CL. (m)	POST LOAD (t)	D I S T R I B U T I O N	C T Y	S I T E	R E V
0.0	DARCY ST - WINDSOR ** MAY CONTAIN RESTRICTIONS ** ** CONTACT THE CITY OF ** ** WINDSOR **												01
0.2	HOWARD AVE ** MAY CONTAIN RESTRICTIONS ** ** CONTACT THE CITY OF ** ** WINDSOR **												
0.3	SIXTH CONCESSION RD ** MAY CONTAIN RESTRICTIONS ** ** CONTACT THE CITY OF ** ** WINDSOR **												
0.4	***** MUNICIPALITY OF ESSEX (E)												
0.5	JCT HWY 3 - TALBOT RD	16	U	E E W W		7.3	1 2 1 2	4.5 5.0 4.9 4.6		01	06	0067	04
1.4	NORTH TALBOT RD	01	U	E E W W			1 2 1 2	4.7 5.2 4.7 5.2		01	06	0068	03
2.1	DOUGALL UNDERPASS	01	O	E E E W W W			1 2 3 1 2 3	5.4 5.3 5.2 5.2 5.3 5.3		01	06	0071	02
3.1	C. & O. AND PENN CENTRAL RAILWAY BRIDGE			O						01	06	0073	
3.2	JCT. ESSEX CTY. RD. 46 IC 14 PROVINCIAL RD.	13	O							01	06	0074	03

HWY. 401 DIRECTION. E

DISTANCE (km)	IDENTIFICATION	G. NO	C O D E	D I R E C T I O N	R O A D W I D T H (m)	HOR CL. (m)	L A N E S	VER CL. (m)	POST LOAD (t)	D I S T	C T Y	S I T E	R E V
4.2	EIGHTH CONCESSION RD	01	U	E E E W W W		4.9 5.5	1 2 3 1 2 3	4.7 4.7 4.7 4.7 4.7 4.7		01	06	0240	02
5.6	ESSEX CO. RD. 27	01	U	E E E W W W			1 2 3 1 2 3	4.7 4.7 4.7 4.6 4.6 4.6		01	06	0231	06
6.9	ESSEX RD 17 UNDERPASS	01	U	E E E W W W			1 2 3 1 2 3	4.6 4.6 4.6 4.6 4.5 4.5		01	06	0239	05
7.3	MTO TIS(WB)												
8.4	SANDWICH S. TWP. ESSEX CO. RD. 43	01	U	E E E W W W			1 2 3 1 2 3	4.7 4.7 4.7 4.7 4.6 4.6		01	06	0233	03
8.7	PIKE CK.			O E W						01	06	0075	02
10.3	ESSEX CO.RD. # 19 MANNING RD. IC 21	05	U	E E E W W W			A 1 2 3 A 1 2 3	4.7 4.7 4.6 4.6 4.7 4.6 4.6 4.6		01	06	0230	03

HWY. 401 DIRECTION. E

DISTANCE (km)	IDENTIFICATION	G. NO	C O D E	D I R E C T I O N	R D W I D T H (m)	HOR CL. (m)	L A N E	VER CL. (m)	POST LOAD (t)	D I S T	C T Y	S I T E	R E V
11.7	MAIDSTONE TWP. CON. 8-9	01	U	E E E W W W			A 1 2 3 1 2 3	4.7 4.6 4.6 4.6 4.6 4.6 4.6		01	06	0238	01
12.2	MTO TIS(EB)												
13.4	MAIDSTONE TWP. CON. 7-8	01	U	E E E W W W			A 1 2 3 1 2 3	4.7 4.7 4.6 4.6 4.7 4.7 4.7		01	06	0237	03
14.6	MAIDSTONE TWP. CON. 6-7	01	U	E E E W W W			1 2 3 1 2 3	4.6 4.6 4.6 4.6 4.6 4.6		01	06	0242	02
16.1	MAIDSTONE TWP. CON. 5-6	01	U	E E E W W W			1 2 3 1 2 3	4.6 4.6 4.6 4.7 4.6 4.6		01	06	0241	01
16.7	PUCE RIVER BRIDGE			O W						01	06	0083	02
17.1	CTY. RD. #25 PUCE RD. IC 28	05	U	E E E W W W			A 1 2 3 A 1 2 3	4.7 4.7 4.6 4.6 4.7 4.7 4.6 4.6		01	06	0232	04

HWY. 401 DIRECTION. E

DISTANCE (km)	IDENTIFICATION	G. NO	C O D E	D I R E C T I O N	R O A D W I D T H (m)	HOR CL. (m)	L A N E S	VER CL. (m)	POST LOAD (t)	D I S T	C T Y	S I T E	R E V
20.3	MAIDSTONE TWP. CON. 3	01	U	E E W W W			1 2 3 1 2 3	4.7 4.6 4.6 4.6 4.6 4.6		01	06	0236	02
23.0	BELLE RIVER			O E						01	06	0084	01
23.7	DELETE RECORD WESTBOUND LANES CLOSED EASTBOUND HAS ONE LANE E & W	13	O	E W		3.7 3.7	1 1			01	06	0085	03
25.4	DUCK CK.			O E						01	06	0086	03
25.7	ROCHESTER TWP. CON. 1-2	01	U	E E W W W			1 2 3 1 2 3	4.6 4.6 4.6 4.7 4.6 4.6		01	06	0235	03
27.2	ROCHESTER TWP. CON. 3-4	01	U	E E W W W			1 2 3 1 2 3	4.7 4.6 4.6 4.8 4.7 4.7		01	06	0258	01
29.9	CTY. RD. 31 ST. JOACHIM RD. IC 40	02	O							01	06	0087	04
31.7	RUSCOM RIVER BRIDGE			O						01	06	0088	04
33.3	TILBURY WEST-ROCHESTER TOWNSHIP BOUNDRY ROAD	01	U	E E W W W			1 2 3 1 2 3	4.5 4.5 4.5 4.5 4.5 4.6		01	06	0250	02

HWY. 401 DIRECTION. E

DISTANCE (km)	IDENTIFICATION	G. NO	C O D E	D I R E C T I O N	R O A D T Y P E	HOR CL. (m)	L A N E S	VER CL. (m)	POST LOAD (t)	D I S T	C T Y	S I T E	R E V
37.2	JCT HWY 77(S), REG RD 35, COMBER RD(N) IC 48	09	U	E			1 2 3 A 1 2 3	5.0 5.2 5.3 5.5 5.3 5.2 5.1		01	06	0104	02
39.6	REG RD 37, GRACEY RD	01	U	E			1 2 3 1 2 3	5.2 5.1 5.0 4.8 4.9 5.1		01	06	0257	04
40.7	BIG CK.	05	O	E						01	06	0048	02
42.5	REG. RD. 2 E.B. CTY. RD. 42 W.B. IC 56	05	U	E			A 1 2 3 A 1 2 3	5.1 5.0 5.0 4.9 4.7 4.7 4.8 4.9		01	06	0049	03
42.6	***** MUNICIPALITY.OF ESSEX (W) MUN. OF CHATHAM-KENT (E)												
42.8	TREMBLAY CREEK		O							01	06	0050	03
44.7	QUEEN ST. S.B. REG. RD. 1 AND BAPTISTE RD. N.B.	01	O							01	06	0051	03
46.5	LITTLE BAPTISTE CK.		O							01	13	0187	02
47.0	RAMP TO SHELL SERVICE CENTRE E/B												
48.2	RAMP TO PETRO CAN SERVICE CENTRE W/B												

HWY. 401 DIRECTION. E

DISTANCE (km)	IDENTIFICATION	G. NO	C O D E	D I R E C T I O N	R O A D W I D T H (m)	HOR CL. (m)	L A N E	VER CL. (m)	POST LOAD (t)	D I S T	C T Y	S I T E	R E V
48.9	BAPTISTE CK.		O							01	13	0188	02
49.6	REG. RD. 2 (QUEENSLINE) (FORMERLY HWY 2) IC 63 LA. 'A' CLOSED, ACCESS 'A' FROM LA.1	09	U	E E W W W			A 1 2 A 1 2	4.8 4.6 4.7 4.7 4.5 4.6		01	13	0189	02
53.8	MCDUGALL DRAIN		O							01	13	0190	02
55.5	GOVERNMENT DRAIN #1		O							01	13	0055	03
55.7	MERLIN RD REG. RD. 7	01	U	E E W W			1 2 1 2	4.7 4.7 4.7 4.7		01	13	0191	
59.9	DRAKE RD.	01	U	E E W W			1 2 1 2	4.4 4.4 4.4 4.4		01	13	0262	
60.0	GOVERNMENT DRAIN # 2		O							01	13	0152	02
63.6	DILLON RD.	01	U	E E W W			1 2 1 2	4.4 4.4 4.4 4.4		01	13	0292	
63.7	GOVERNMENT DRAIN #3		O							01	13	0227	03
65.7	RALEIGH PLAINS DRAIN		O							01	13	0228	03
67.1	FLOOK AND HINTON DRAIN		O							01	13	0229	02
67.4	BLOOMFIELD RD REG. RD. 27 IC 81	09	U	E E W W W			A 1 2 A 1 2	4.6 4.6 4.6 4.6 4.5 4.5		01	13	0241	02

HWY. 401 DIRECTION. E

DISTANCE (km)	IDENTIFICATION	G. NO	C O D E	D I R E C T I O N	R O A D T Y P E	HOR CL. (m)	L A N E	VER CL. (m)	POST LOAD (t)	D I S T	C T Y	S I T E	R E V
71.6	CHARING CROSS RD REG. RD. 10		U	E			1	4.6		01	13	0235	
				E			2	4.6					
				W			1	4.6					
				W			2	4.6					
74.2	C. & O.R.			O						01	13	0239	
75.8	JCT HWY 40 NB AND REG RD 11 SB COMMUNICATION RD IC 90	13	U	E			A	4.5		01	13	0238	04
				E			1	4.4					
				E			2	4.5					
				W			1	4.4					
				W			2	4.4					
76.1	MCGREGOR CK.			O						01	13	0232	
77.9	PROCTOR DRAIN			O						01	13	0231	
80.1	HARWICH RD	01	U	E			1	4.5		01	13	0268	02
				E			2	4.5					
				W			1	4.4					
				W			2	4.4					
83.8	MULL RD. REG RD. 38	01	U	E			1	4.5		01	13	0237	02
				E			2	4.5					
				W			1	4.4					
				W			2	4.4					
86.6	TAFF CK. DRAIN			O						01	13	0230	
87.5	KENT CTY. RD. # 15 (KENT BRIDGE RD.) IC 101	09	U	E			A	4.8		01	13	0236	04
				E			1	4.7					
				E			2	4.7					
				W			A	4.6					
				W			1	4.6					
				W			2	4.6					
91.9	REG. RD. 9 SCANE RD.	01	U	E			1	4.6		01	13	0265	01
				E			2	4.6					
				W			1	4.6					
				W			2	4.6					



HWY. 401 DIRECTION. E

DISTANCE (km)	IDENTIFICATION	G. NO	C O D E	D I R E C T I O N	R O A D W I D T H (m)	HOR CL. (m)	L A N E	VER CL. (m)	POST LOAD (t)	D I S T	C T Y	S I T E	R E V
95.8	REG. RD. 21 N.B. VICTORIA RD. AND REG. RD. 17 S.B. IC 109	9	05	U	E E W W W		A 1 2 A 1 2	4.6 4.6 4.6 4.6 4.6		01	13	0266	04
99.6	KENESSENE RD.		01	U	E E W W		1 2 1 2	4.5 4.7 4.7 4.7		01	13	0267	06
103.6	REG. RD. 20-ORFORD RD. IC 117		05	U	E E W W W		A 1 2 A 1 2	4.6 4.5 4.5 4.5 4.5 4.6		01	13	0263	03
107.7	REG. RD. 121 - DUART RD.		01	U	E E W W		1 2 1 2	4.7 4.7 4.7 4.7		01	13	0264	02
108.0	***** MUN.OF CHATHAM-KENT (W) MUN. OF ELGIN (E)												
111.8	FLEMING CK.			O						01	05	0114	01
113.0	BLACKS LANE		01	U	E E W W		1 2 1 2	4.4 4.4 4.3 4.3		01	05	0115	02
116.5	REG. RD. 103 FURNIVAL RD. IC 129		05	U	E E W W W		A 1 2 A 1 2	4.6 4.5 4.5 4.6 4.6 4.6		01	05	0116	02

HWY. 401 DIRECTION. E

DISTANCE (km)	IDENTIFICATION	G. NO	C O D E	D I R E C T I O N	R D W I D T H (m)	HOR CL. (m)	L A N E	VER CL. (m)	POST LOAD (t)	D I S T	C T Y	S I T E	R E V
119.7	DOWNIE LINE	01	U	E E W W			1 2 1 2	4.7 4.7 4.7 4.7		01	05	0183	01
124.6	REG. RD. 76 (FORMERLY HWY 76) GRAHAM RD. IC 137	09	U	E E E W W W			A 1 2 A 1 2	4.6 4.6 4.6 4.6 4.6 4.6		01	05	0123	06
128.4	REG. RD. #5 DUNBOROUGH RD.	01	U	E E W W			1 2 1 2	4.5 4.5 4.4 4.5		01	05	0124	02
130.9	RAMP TO SHELL SERVICE CENTRE E/B												
131.1	RAMP TO PETRO CAN SERVICE CENTRE W/B												
131.8	COYNE RD.	01	U	E E W W			1 2 1 2	4.4 4.4 4.4 4.4		01	05	0125	02
135.8	CURRIE RD. REG. RD. 8 IC 149	09	U	E E E W W W			A 1 2 A 1 2	4.5 4.4 4.4 4.5 4.4 4.4		01	05	0046	05
139.5	WILLEY SIDE RD.	01	U	E E W W			1 2 1 2	4.3 4.3 4.4 4.4		01	05	0047	03

HWY. 401 DIRECTION. E

DISTANCE (km)	IDENTIFICATION	G. NO	C O D E	D I R E C T I O N	R O A D T Y P E	HOR D I S T A N C E (m)	L A N E S	VER T I C A L C L. (m)	POST LOAD (t)	D I S T R I B U T I O N	C O U N T Y	S I T E	R E V
144.7	IONA SIDE RD. REG. RD 14 IC 157	05	U	E			A	4.4		01	05	0048	05
				E			1	4.4					
				E			2	4.5					
				W			A	4.4					
				W			1	4.4					
				W			2	4.4					
147.7	LAWRENCE ROAD	01	U	E			1	4.4		01	05	0186	05
				E			2	4.4					
				W			1	4.5					
				W			2	4.5					
149.0	C.N.R.		O	E			1			01	05	0049	02
				W			2						
151.3	UNION RD. REG. RD 20 IC 164	05	U	E			A	4.4		01	05	0050	05
				E			1	4.4					
				E			2	4.4					
				W			A	4.5					
				W			1	4.4					
				W			2	4.4					
155.0	REG. RD. 119 MILL RD.	01	U	E			1	4.9		01	05	0002	04
				E			2	4.9					
				W			1	4.8					
				W			2	4.8					
158.8	DODD'S CK.		O							01	05	0003	03
159.8	REG. RD. #18 SOUTHMINSTER BOURNB	01	U	E			1	4.7		01	19	0404	01
				E			2	4.7					
				W			1	4.8					
				W			2	4.8					
160.0	***** MUNICIPALITY OF ELGIN (W) MUN. OF MIDDLESEX (E)												

HWY. 401 DIRECTION. E

DISTANCE (km)	IDENTIFICATION	G. NO	C O D E	D I R E C T I O N	R O A D W I D T H (m)	HOR CL. (m)	L A N E S	VER CL. (m)	POST LOAD (t)	D I S T	C T Y	S I T E	R E V
163.8	JCT. HWY. 4 COL. TALBOT RD IC 177	14	U	E E W W W			A 1 2 A 1 2	4.4 4.7 5.0 4.7 5.0 5.2		02	19	0405	02
164.5	REG RD 35, GLANWORTH DR	01	U	E E W W			1 2 1 2	4.4 4.8 4.8 5.1		02	19	0406	01
167.8	SCOTLAND DRIVE	01	U	E E W W			1 2 1 2	4.6 4.6 4.5 4.5		02	19	0365	01
169.8	WESTMINISTER DR.	01	U	E E W W			1 2 1 2	4.5 4.8 4.6 4.9		02	19	0366	01
169.9	JCT. HWY. 402 IC 183			U E W W			1 2 1 2	5.1 5.0 4.9 5.0		02	19	0547	
171.7	DINGMAN CK.			O						02	19	0367	
171.9	DINGMAN DR. REG. RD. 57	01	U	E E W W W			1 2 3 1 2 3	4.5 4.5 4.5 4.5 4.5 4.5		02	19	0368	02

HWY. 401 DIRECTION. E

DISTANCE (km)	IDENTIFICATION	G. NO	C O D E	D I R E C T I O N	R O A D W I D T H (m)	HOR CL. (m)	L A N E	VER CL. (m)	POST LOAD (t)	D I S T	C T Y	S I T E	R E V
173.0	REG RD 36, WELLINGTON RD IC 186	14	U	E E E W W W W			A 1 2 3 A 1 2 3	4.5 4.5 4.5 4.5 4.5 4.5 4.5		02	19	0369	04
175.1	C.N.R.			O						02	19	0371	
175.3	POND MILL RD.	01		O						02	19	0372	
176.3	HIGHBURY AVE(S), IC 189 - IN LONDON	14	U	E E E W W W W			A 1 2 3 A 1 2 3	4.7 4.6 4.6 4.6 4.9 4.8 4.7 4.7		02	19	0373	02
180.1	VICTORIA RD.	01	U	E E E W W W			1 2 3 1 2 3	5.0 5.0 5.0 5.0 4.9 4.9		02	19	0374	01
181.8	AIRPORT RD. (FORMERLY HWY 100) IC 194	15	U	E E E W W W			A 1 2 3 1 2 3	4.8 4.8 4.7 4.7 4.9 4.8 4.8		02	19	0515	01

HWY. 401 DIRECTION. E

DISTANCE (km)	IDENTIFICATION	G. NO	C O D E	D I R E C T I O N	R D W I D T H (m)	HOR CL. (m)	L A N E (m)	VER CL. (m)	POST LOAD (t)	D I S T	C T Y	S I T E	R E V
182.8	REG. RD. 74 (FORMERLY HWY 74) WESTCHESTER BOURNE IC 195	05	U	E E W W W			1 2 3 1 2 3	4.3 4.7 5.1 4.6 5.0 5.3		02	19	0375	02
186.5	DORCHESTER REG. RD. 32 IC 199	13	U	E E W W W			1 2 3 1 2 3	4.4 4.9 5.1 4.7 5.0 5.2		02	19	0303	03
190.2	ELGIN RD, REG RD 73 IC 203	14	U	E E W W W			1 2 3 1 2 3	4.5 5.1 5.4 4.5 5.1 5.5		02	19	0304	05
192.3	MTO TIS(EB)												
194.4	OVERHEAD SIGN - TRUCK INSP. STA			W W	SV SV		1 2	5.3 5.4		02	19		01
194.5	MTO TIS(WB)												
194.6	MONO TUBE SIGN - TRUCK INSP STA			W W W	SV SV SV		1 2 3	5.3 5.2 5.4		02	19		01
194.8	OVERHEAD SIGN - TRUCK INSP. STA			W W	SV SV		1 2	5.3 5.3		02	19		01
195.7	REYNOLDS CK. CULVERT			O						02	19	0305	
195.9	PUTNAM RD, REG RD 30 - IC 208			O						02	19	0306	
198.7	PILGRAM ROAD	01	O							02	19	0316	01

HWY. 401 DIRECTION. E

DISTANCE (km)	IDENTIFICATION	G. NO	C O D E	D I R E C T I O N	R O A D W I D T H (m)	HOR CL. (m)	L A N E S	VER CL. (m)	POST LOAD (t)	D I S T A N C E	C O U N T Y	S I T E	R E V
199.0	***** MUN.OF MIDDLESEX (W) MUN. OF OXFORD (E)												
203.3	CULLODEN RD. REG. RD. 10 IC 216	05	U	E E E W W W W			A 1 2 3 A 1 2 3	5.3 5.1 5.0 5.0 5.4 5.0 5.0 5.0		02	23	0208	05
204.7	C.P.R.			O						02	23	0209	
205.8	JCT HWY 19(S), REG RD 119, PLANK RD(N) - IN INGERSOLL	14	U	E E E W W W			1 2 3 1 2 3	4.4 4.8 5.0 4.3 4.6 4.9		02	23	0210	06
206.2	S/W OXFORD TWP CULVERT L18			O						02	23	0211	01
209.5	FOLDEN RD. REG. RD. 6 IC 222	02	U	E E E W W W			1 2 3 1 2 3	5.3 5.2 5.2 5.3 5.3 5.3		02	23	0212	05
210.8	RAMP TO ESSO SERVICE CENTRE W/B												
211.9	RAMP TO ESSO SERVICE CENTRE E/B												

HWY. 401 DIRECTION. E

DISTANCE (km)	IDENTIFICATION	G. NO	C O D E	D I R E C T I O N	R D W I D T H (m)	HOR CL. (m)	L A N E	VER CL. (m)	POST LOAD (t)	D I S T	C T Y	S I T E	R E V
214.5	N. SWEABURG RD.	01	U	E E E W W W			1 2 3 1 2 3	5.3 5.2 5.2 5.3 5.3 5.3		02	23	0166	04
217.1	SWEABURG RD. REG RD 12 IC 230	13	O							02	23	0167	03
219.0	CEDAR CK.		O							02	23	0169	
219.3	REG RD 59, NORWICH AVE IC 232 IN WOODSTOCK	14	U	E E E W W W			1 2 3 1 2 3	4.4 4.8 5.2 4.7 5.1 5.3		02	23	0170	02
222.6	HWY. 403 IC 235		O	E E			1 1	5.2 5.2		02	23	311	01
223.7	TOWERLINE RD. IC 236	13	U	E E E E W W W			A 1 2 3 1 2 3	5.2 5.2 5.2 5.2 5.4 5.3 5.3		02	23	0171	03
224.8	C.N.R.		O							02	23	0172	
225.3	REG. RD. 2 (FORMERLY HWY 2) IC 238	14	O							02	23	0173	01
228.4	BLANDFORD RD. #5 - EASTWOOD RD.		U	E E E W W W			1 2 3 1 2 3	4.5 4.5 4.6 4.6 4.6 4.7		02	23	0174	01



HWY. 401 DIRECTION. E

DISTANCE (km)	IDENTIFICATION	G. NO	C O D E	D I R E C T I O N	R O A D W I D T H (m)	HOR CL. (m)	L A N E	VER CL. (m)	POST LOAD (t)	D I S T	C T Y	S I T E	R E V
233.2	BLANDFORD TOWNLINE REG. RD. 22.	01	U	E E E W W W			1 2 3 1 2 3	5.1 5.1 5.0 4.7 5.0 5.1		02	23	0116	01
233.8	HORNERS CK.			O						02	23	0117	
236.9	C.P.R.			O						02	23	0118	
237.4	DRUMBO RD. REG. RD. 29 IC 250	05	U	E E E W W W			1 2 3 A 1 2 3	5.2 5.4 5.0 4.5 5.0 5.2 4.9		02	23	0119	03
240.6	C.N.R.			O						02	23	0120	
240.8	WOLVERTON RD.	01		O						02	23	0121	
242.7	CTY. RD. # 3	01	U	E E E W W W			1 2 3 1 2 3	5.3 5.3 5.1 4.6 4.9 5.0		02	23	0122	01
246.4	E. QUARTER RD.	01		O						02	23	0123	
249.4	NITH RIVER			O						02	23	0124	
250.2	BLLENHEIM & N. DUMFRIES TOWNLINE ROAD C 10-11	01	U	E E E W W W			1 2 3 1 2 3	4.9 5.0 5.4 5.7 5.3 5.2		02	23	0125	03

HWY. 401 DIRECTION. E

DISTANCE (km)	IDENTIFICATION	G. NO	C O D E	D I R E C T I O N	R D W I D T H (m)	HOR CL. (m)	L A N E	VER CL. (m)	POST LOAD (t)	D I S T	C T Y	S I T E	R E V
250.3	***** MUNICIPALITY OF OXFORD (W) MUN. OF WATERLOO (E)												
252.0	AYR RD. CTY. RD. #50		U	E E E W W W			1 2 3 1 2 3	5.4 5.6 5.6 5.4 5.5 5.6		02	33	0175	01
255.2	REG RD 97 (FORMERLY HWY. 97) CEDAR CREEK RD IC 268	11	U	E E W W			1 2 1 2	4.5 4.5 4.5 4.5		02	33	0176	01
258.5	ROSEVILLE RD. CTY. RD. 46	01	U	E E W W			1 2 1 2	4.5 4.5 4.6 4.6		02	33	0177	02
262.5	HOMER WATSON BLVD(N) FOUNTAIN ST(S) REG RD 28 IC 275	06	U	E E E W W W			A 1 2 A 1 2	5.4 5.5 5.3 4.8 4.9 5.1		03	33	0139	03
263.5	MORNINGSIDE DRIVE PEDESTRIAN UNDERPASS		U							03	33	0485	
264.0	GRAND RIVER BRIDGE		O							03	33	0141	
264.6	REG RD 8, KING ST, SHANTZ HILL RD IC 278		O							03	33	0142	
265.0	REG. RD. 8 EB RAMP (SEE I 22)												02
265.2	OVERHEAD SIGN			W W W	RA RA RA		1 2 3	5.1 5.0 5.0		03	33		04

HWY. 401 DIRECTION. E

DISTANCE (km)	IDENTIFICATION	G. NO	C O D E	D I R	R W Y	HOR CL. (m)	L A N E	VER CL. (m)	POST LOAD (t)	D I S T	C T Y	S I T E	R E V
265.5	BRESLAU RD, REG RD 17, FOUNTAIN ST		O							03	33	0143	
265.7	OVERHEAD SIGN			W	RA		1	5.6		03	33		01
				W	RA		2	5.5					
				W	CR		1	5.3					
				W	CR		2	5.2					
				W	CR		3	5.0					
266.0	G.R.E.R.		O							03	33	0144	01
266.2	OVERHEAD SIGN WEST BOUND LANES		U	W			1	5.2		03	033		01
				W			2	5.2					
				W			3	5.3					
267.5	SPEEDSVILE RD. WATERLOO RD. 38	01	U	E			1	4.6		03	033	0145	03
				E			2	4.6					
				E			3	4.7					
				W			1	4.7					
				W			2	4.7					
				W			3	4.8					
267.8	SPEED RIVER W. CHANNEL		O							03	33	0146	01
267.9	SPEED RIVER E. CHANNEL		O							03	33	0147	01
268.5	GRR OH												
268.6	C.N.R.		O							03	33	0149	01
269.6	JCT REG RD. 24 (FORMERLY HWY 24) HESPELER N/B AND CAMBRIDGE S/B IC 282	14	U	E			A	4.8		03	33	0150	03
				E			1	4.8					
				E			2	4.8					
				W			A	4.9					
				W			1	4.9					
				W			2	4.9					
271.2	FRANKLIN BLVD, REG RD 36 IC 284 IN CAMBRIDGE	01	U	E			1	4.5		03	33	0151	02
				E			2	4.5					
				W			1	4.5					
				W			2	4.5					

HWY. 401 DIRECTION. E

DISTANCE (km)	IDENTIFICATION	G. NO	C O D E	D I R E C T I O N	R O A D W I D T H (m)	HOR CL. (m)	L A N E	VER CL. (m)	POST LOAD (t)	D I S T	C T Y	S I T E	R E V
272.0	***** MUN.OF WATERLOO(W) MUN. OF WELLINGTON (E)												
273.4	TOWNLIN RD. WELLINGTON RD. #33 IC 286	01	U	E E W W			1 2 1 2	4.6 4.6 4.6 4.6		03	33	0152	02
274.9	PULINCH LAKE CK CULVERT												
275.5	REG RD 32, LITTLE LAKE RD	01	U	E E W W			1 2 1 2	4.5 4.5 4.4 4.4		04	35	0361	
276.2	RAMP TO PETRO CAN SERVICE CENTRE E/B												
276.8	RAMP TO PETRO CAN SERVICE CENTRE W/B												
279.7	PADDOCK RD. WELLINGTON RD. #35	01	U	E E W W			1 2 1 2	4.5 4.5 4.5 4.5		04	35	0362	
281.8	GALT CK CULVERT			O						04	35	0402	
282.9	W. JCT. HWY. 6 HANLON EXPY. IC 295	15	U	E E W W			A 1 2 1 2	4.8 4.7 4.7 4.7 4.7		04	035	0350	03
284.5	PUSLINCH CONCESSION # 7	01	U	E E W W			1 2 1 2	4.6 4.6 4.5 4.5		04	35	0351	

HWY. 401 DIRECTION. E

DISTANCE (km)	IDENTIFICATION	G. NO	C O D E	D I R E C T I O N	R D W I D T H (m)	HOR CL. (m)	L A N E S	VER CL. (m)	POST LOAD (t)	D I S T	C T Y	S I T E	R E V
286.9	E. JCT. HWY. 6 BROCK RD. (CNTY. RD. #46) IC 299	01	U	E E W W W			A 1 2 A 1 2	4.5 4.5 4.5 4.5 4.5		04	035	0352	01
288.5	REG RD 36	01	U	E E W W			A 1 2 1 2	5.0 5.0 5.0 4.4 4.6		04	35	0353	
290.8	10TH CONCESSION RD	01	U	E E W W			1 2 1 2	4.5 4.7 4.5 4.6		04	35	0354	
290.9	BADENOCH CK CULVERT												
291.0	***** MUN.OF WELLINGTON (W) MUN. OF HALTON (E)												
291.1	TRIPLE RIGID FRAME			O						04	35	0355	02
295.6	NASSAGAWEYA TWP. 1ST LINE	01	U	E E W W			1 2 1 2	4.4 4.6 4.4 4.6		04	10	0019	
296.3	C.P.R.			O						04	10	0020	
297.2	GUELPH LINE, REG RD 1 IC 312												
298.7	CAMPBELLVILLE RD. (THREE LANES ON CAMPBELLVELLE RD. ON STRUCTURE - CURB TO	05	U	E E W W W			A 1 2 A 1 2	5.0 5.0 5.0 5.0 5.0 5.0		04	10	0043	04

HWY. 401 DIRECTION. E

DISTANCE (km)	IDENTIFICATION	G. NO	C O D E	D I R E C T I O N	R O A D W I D T H (m)	HOR I Z O N A L C L. (m)	L O N G I T U D I N A L C L. (m)	VER T I C A L C L. (m)	POST LOAD (t)	D I S T	C T Y	S I T E	R E V
300.0	CAMPBELLVILLE FORTH LINE RD.	?	O							04	10	0044	01
300.3	16 MILE CK. BR.		O							04	10	0045	
301.6	HALTON RD. # 8 - KELSO RD.	?	O							04	10	0049	
304.2	CTY. RD. # 16 REG. RD. #22	01	U	E E W W			1 2 1 2	4.4 4.4 4.4 4.4		04	10	0052	
306.7	REG RD 25, MARTIN ST IC 320	14	U	E E W W W			1 2 3 1 2 3	5.0 5.2 5.0 5.3 5.3 5.0		04	10	0056	03
307.6	C.N.R.		O							06	10	0057	
309.3	STEELES AVE. (REG. RD. 8)	01	U	E E E W W W			1 2 3 1 2 3	4.4 4.4 4.5 4.4 4.4 4.5		06	10	0068	05
309.4	MILTON-HALTON HILLS LIMITS												
310.0	JAMES SNOW PARKWAY IC 324	01	U	E E W W W E	RA		1 2 3 1 1 2 3 1	5.2 5.3 5.4 5.4 5.2 5.2 5.1 5.0		06	10	0312	05
312.0	5TH LINE	?	O							06	10	0073	
312.2	OAKVILLE CK.		O							06	10	0074	

HWY. 401 DIRECTION. E

DISTANCE (km)	IDENTIFICATION	G. NO	C O D E	D I R E C T I O N	R O A D W I D T H (m)	HOR CL. (m)	L A N E	VER CL. (m)	POST LOAD (t)	D I S T	C T Y	S I T E	R E V
313.0	MTO TIS(EB)												
313.1	MTO TIS(WB)												
313.5	6TH LINE WEST	01	U	E E W W W			1 2 3 1 2 3	4.4 4.7 4.6 4.6 4.8 4.7		06	10	0077	04
313.7	OAKVILLE CK.			O						06	10	0078	
314.8	TRAFALGAR RD. (7TH LINE) IC 328	05	U	E E E W W W			A 1 2 3 A 1 2 3	4.4 4.7 4.8 4.8 5.1 5.2 5.1 5.1		06	10	0080	01
315.0	TRAFALGAR TWP. BR. 8A (TWIN BOX CULVERT)			O						06	10	0081	01
317.4	JCT HWY 407ETR - IC 330/34												
317.7	9TH LINE (MISSISSAUGE W LMTS.)	01	O	E E E W W W			1 2 3 1 2 3	4.5 4.7 4.7 4.5 4.7 4.6		06	10	0084	01
318.0	***** MUNICIPALITY OF HALTON (W) MUN. OF PEEL (E)												

HWY. 401 DIRECTION. E

DISTANCE (km)	IDENTIFICATION	G. NO	C O D E	D I R E C T I O N	R D W I D T H (m)	HOR CL. (m)	L A N E	VER CL. (m)	POST LOAD (t)	D I S T	C T Y	S I T E	R E V
319.8	TORONTO-TRAFALGAR TWP. LINE OAKVILLE E. LIMITS. WINSTON CHURCHILL BLVD. IC 333	?	U	E E W W W			1 2 3 1 2 3	5.0 5.0 5.1 4.9 4.9 5.0		06	10	0098	01
320.0	SHELL SERVICE CENTRE E/B												
322.5	BRITANNIA (DERRY RD.) REG. RD.#5		O							06	24	0124	01
323.1	MISSISSAUGA RD.(TO STREETSVILLE) IC 336		U	E E E W W W W			A 1 2 3 A 1 2 3	4.6 4.5 4.5 4.5 4.7 4.7 4.6 4.5		06	24	0125	01
324.0	C.P.R.		O							06	24	0126	
324.6	3RD LINE WEST - CREDITVIEW RD.	01	U	E E E W W W			1 2 3 1 2 3	4.6 4.6 4.6 4.4 4.4 4.5		06	24	0127	
324.8	CREDIT R. (2 BRIDGES)		O							06	24	0128	
325.9	MEADOWVALE CK. CULVERT		O							06	24	0129	01
326.0	2ND LINE WEST-CHINGUACOUSY RD	01	U	E E E W W W			1 2 3 1 2 3	4.5 4.8 4.7 5.0 5.0 5.0		06	24	0130	01



HWY. 401 DIRECTION. E

DISTANCE (km)	IDENTIFICATION	G. NO	C O D E	D I R E C T I O N	R O A D T Y P E	HOR CL. (m)	L A N E S	VER CL. (m)	POST LOAD (t)	D I S T	C T Y	S I T E	R E V
326.6	MAVIS ROAD		U	E			1	5.0		06	24	0736	01
				E			2	5.0					
				E			3	5.0					
				W			1	5.0					
				W			2	5.0					
				W			3	5.0					
327.5	1ST LINE WEST-MCLAUGHLIN RD	01	U	E			1	4.7		06	24	0131	01
				E			2	5.0					
				E			3	5.0					
				W			1	4.8					
				W			2	5.0					
				W			3	5.0					
328.9	JCT. REG. RD. #10 (FORMERLY ) HWY. 10) HURONTARIO ST. IC 342 MISSISSAUGA LMTS.	14	U	E			A	4.4		06	24	0132	02
				E			1	4.8					
				E			2	5.0					
				E			3	5.0					
				W			A	4.5					
				W			1	4.7					
				W			2	5.0					
				W			3	5.0					
330.4	1ST LINE EAST-KENNEDY RD	01	U	E	CL		1	9.9		06	24	0181	02
				E	CL		2	9.9					
				E	CL		3	9.9					
				E	RA		1	5.0					
				E	RA		2	5.0					
				E	CR		1	5.0					
				E	CR		2	5.0					
				E	CR		3	5.0					
				W	CR		1	5.0					
				W	CR		2	5.0					
				W	CR		3	5.0					
				W	CR		4	5.0					
				W	CL		1	9.9					
				W	CL		2	9.9					
				W	CL		3	9.9					
				W	CL		4	9.9					
331.7	JCT. HWY. 403/410 IC (SEE I #16) IC 344												01



HWY. 401 DIRECTION. E

DISTANCE (km)	IDENTIFICATION	G. NO	C O D E	D I R E C T I O N	R O A D W I D T H (m)	HOR CL. (m)	L A N E S	VER CL. (m)	POST LOAD (t)	D I S T	C T Y	S I T E	R E V
334.4	ETOBICOKE CK.		O							06	24	0184	
334.5	EB CR TO CL TRANSFER WARNING SIGN # 6		U	E E E E	CR CR CR CR		1 2 3 4	5.0 5.0 5.0 5.0		06	37		03
334.8	EB CL TO CR TRANSFER EXIT SIGN SIGN # 4		U	E E E E E E	CL CL CL RA RA		1 2 3 1 2	5.0 5.0 5.0 5.0 5.0		06	37		03
334.9	EB CR TO CL TRANSFER EXIT SIGN SIGN # 5		U	E E E E E E	CR CR CR CR RA RA		1 2 3 4 1 2	5.0 5.0 5.0 5.0 5.0 5.0		06	37		03
335.0	***** MUNICIPALITY OF PEEL (W) MUN. OF TORONTO (E)												
335.1	BASKET WEAVE STRUCTURE E.B. ONLY COLLECTOR TO CORE		O							06	24	0468	01
335.2	BASKET WEAVE STRUCTURE E.B. ONLY CORE TO COLLECTOR		U	E E	CR CR		1 2	4.7 4.8		06	24	0468	04
335.3	DIRECTIONAL SIGN # 12 401 EB CR		U	E E E E	CR CR CR CR		1 2 3 4	5.0 5.0 5.0 5.0		06	37		02
335.4	401 WB CR DIRECTIONAL SIGN SIGN #11		U	W W W W	CR CR CR CR		1 2 3 4	5.0 5.0 5.0 5.0		06	037		01

HWY. 401 DIRECTION. E

DISTANCE (km)	IDENTIFICATION	G. NO	C O D E	D I R	R W Y	HOR CL. (m)	L A N E	VER CL. (m)	POST LOAD (t)	D I S T	C T Y	S I T E	R E V
335.8	401 WB CR TO CL TRANSFER RD EXIT SIGN # 3		U	W	CR		1	5.0		06	37		03
				W	CR		2	5.0					
				W	CR		3	5.0					
				W	CR		4	5.0					
				W	RA		1	5.0					
				W	RA		2	5.0					
336.3	401 WB CR TO CL TRANSFER RD WARNING SIGN # 10		U	W	CR		1	5.0		06	37		03
				W	CR		2	5.0					
				W	CR		3	5.0					
				W	CR		4	5.0					
337.2	EB CL TO RENFORTH DR WARNING SIGN #2		U	E	CL		1	5.0		06	37		02
				E	CL		2	5.0					
				E	CL		3	5.0					
				E	CL		4	5.0					
				E	CL		5	5.0					
337.7	EB CL TO RENFORTH DR EXIT SIGN # 1		U	E	CL		1	5.0		06	37		02
				E	CL		2	5.0					
				E	CL		3	5.0					
				E	CL		4	5.0					
				E	RA		1	5.0					
				E	RA		2	5.0					
338.4	RENFORTH DR. (SEE I 6) IC 348												01
338.9	JCT. HWYS. 427 & REG. RD. 27 (SEE I 6) IC 352 (MISSISSAUGA W LMTS.)												01
339.3	CARLINGVIEW DR		O							06	37	0815	
340.1	MARTINGROVE RD		O							06	37	0709	
340.5	DIXON RD. & MARTIN GROVE IC 354 (SEE I 7) (ETOBIKCOE E LMTS.)												03

HWY. 401 DIRECTION. E

DISTANCE (km)	IDENTIFICATION	G. NO	C O D E	D I R E C T I O N	R D W I D T H Y	HOR CL. (m)	L A N E	VER CL. (m)	POST LOAD (t)	D I S T	C T Y	S I T E	R E V
341.6	O'HEAD SIGN; EXPRESS LANES EXIT WARNING		U	E E E E E			1 2 3 4 5	5.0 4.9 4.9 5.0 5.0		06	37		01
341.8	KIPLING AVE, REG RD 3	01	U	E E E E E W W W W W			1 2 3 4 5 1 2 3 4 5	5.0 5.0 5.0 5.0 5.0 5.0 5.0 5.0 5.0		06	37	0185	02
341.9	O'HEAD SIGN; EXPRESS EXIT		U	E E E E E			1 2 3 4 5	5.0 4.6 4.5 4.5 4.6		06	37		01
342.0	O'HEAD SIGN; DIXON RD. , MARTINGROVE EXIT WARNING		U	W W W W W			1 2 3 4 5	4.9 4.9 4.9 5.0 5.0		06	37		01
342.2	O'HEAD SIGN; 400 EXIT IN 3 KM		U	E E E	CR CR CR		1 2 3	5.0 5.0 5.0		06	37		01
342.3	JCT. HWY. 409 IC 355												01
342.5	O'HEAD SIGN; ISLINGTON AVE. WARNING TO EXIT		U	E E	CL CL		1 2	5.0 5.0		06	37		01
342.7	O'HEAD SIGN; ISLINGTON EXIT		U	E E E	CL CL CL		D 1 2	5.0 4.7 4.9		06	37		01

HWY. 401 DIRECTION. E

DISTANCE (km)	IDENTIFICATION	G. NO	C O D E	D I R	R W Y	HOR CL. (m)	L A N E	VER CL. (m)	POST LOAD (t)	D I S T	C T Y	S I T E	R E V
342.8	CNR OH												
342.9	ISLINGTON AVE- IC 356 (SEE I 8)												
343.0	O'HEAD SIGN; 27 NB EXIT AT DIXON RD ( WARNING )		U	W	CR		1	5.0		06	37		01
				W	CR		2	5.0					
				W	CR		3	5.0					
343.1	O'HEAD SIGN: BELFIELD/409 WARNING		U	W	CL		1	4.9		06	37		01
				W	CL		2	5.0					
				W	CL		3	5.0					
343.2	O'HEAD SIGN: ISLINGTON EXIT		U	W	CL	D		4.5		06	37		01
				W	CL		1	4.6					
				W	CL		2	5.0					
				W	CL		3	5.0					
343.3	O'HEAD SIGN: ISLINGTON/409 EXIT		U	W	CR	D		4.8		06	37		01
				W	CR		D	4.7					
				W	CR		1	4.7					
				W	CR		2	4.6					
				W	CR		3	4.5					
343.4	O'HEAD SIGN: ISLINGTON AVE. EXIT WARNING		U	W	RA		1	5.0		06	37		01
				W	CL		1	5.0					
				W	CL		2	5.0					
				W	CL		3	5.0					
343.5	O'HEAD SIGN: ISLINGTON/409 APPROACH		U	W	CR		1	5.0		06	37		02
				W	CR		2	5.0					
				W	CR		3	5.0					
				W	CR		4	4.9					

HWY. 401 DIRECTION. E

DISTANCE (km)	IDENTIFICATION	G. NO	C O D E	D I R E C T I O N	R O A D T Y P E	HOR CL. (m)	L A N E S	VER CL. (m)	POST LOAD (t)	D I S T	C T Y	S I T E	R E V
344.4	WESTON RD REG RD 7 IC 357		U	E	CL		A	4.5		06	37	0189	05
				E	CL		A	4.6					
				E	CL		1	4.6					
				E	CL		2	4.7					
				E	CL		3	4.9					
				E	CR		1	5.0					
				E	CR		2	5.0					
				E	CR		3	5.0					
				W	RA		1	6.2					
				W	CL		1	6.1					
				W	CL		2	6.1					
				W	CL		3	6.1					
				W	CR		1	5.0					
				W	CR		2	5.0					
				W	CR		3	5.0					
				W	CR		4	5.0					
				W	CR		5	5.0					
344.5	O'HEAD SIGN: WESTON RD. EXIT		U	W	CL		D	4.5		06	37		01
				W	CL		D	4.4					
				W	CL		1	4.4					
				W	CL		2	4.4					
				W	CL		3	4.4					
344.7	O'HEAD SIGN: WESTON RD. EXIT WARNING		U	W	CL		1	5.0		06	37		01
				W	CL		2	5.0					
				W	CL		3	5.0					
				W	CL		4	5.0					
344.8	O'HEAD SIGN: 409/ISLINGTON WARNING		U	W	CR		1	5.0		06	37		01
				W	CR		2	5.0					
				W	CR		3	5.0					
				W	CR		4	5.0					
344.9	C.P.R.		O							06	37	0190	01
345.1	O'HEAD SIGN: EXIT KEELE ST. 3KM HWY 400 DUFFERIN ST. 5KM BLACK CK		U	E	CL		1	5.0		06	37		01
				E	CL		2	4.9					
				E	CL		3	5.0					
				E	CL		4	5.0					
345.2	WENDELL AVE.		O							06	37	0314	01

HWY. 401 DIRECTION. E

DISTANCE (km)	IDENTIFICATION	G. NO	C O D E	D I R E C T I O N	R O A D W I D T H (m)	HOR I Z O N A L C L. (m)	L O A D C L. (m)	VER T I C A L C L. (m)	POST LOAD (t)	D I S T A N C E	C O U N T Y	S I T E	R E V
345.3	O'HEAD SIGN: WESTON RD. PERSON AIRPORT EXIT WARNING		U	W	CL		1	5.0		06	38		03
				W	CL		2	5.0					
				W	CL		3	5.0					
				W	CL		4	5.0					
345.4	O'HEAD SIGN: CMS		U	E	CR		1	5.0		06	37		03
				E	CR		2	5.0					
				E	CR		3	5.0					
				E	CR		4	5.0					
345.7	O'HEAD SIGN: CMS		U	E	CL		1	5.0		06	37		01
				E	CL		2	5.0					
				E	CL		3	5.0					
345.8	JCT. HWY. 400 IC 359 (SEE I 9)												01
346.2	O'HEAD SIGN: HWY 400 WESTON RD 2KM BLACK CK ISLINGTON AVE 3KM EXIT		U	W	CL	D	4	4.4		06	37		02
				W	CL	D	4	4.6					
				W	CL		1	4.6					
				W	CL		2	4.5					
				W	CL		3	4.3					
346.3	O'HEAD SIGN: EXPRESS EXIT		U	E	CL		1	5.0		06	37		02
				E	CL		2	5.0					
				E	CL		3	5.0					
				E	CL		4	5.0					
346.5	O'HEAD SIGN: KEELE ST. EXIT WARNING DUFFERIN ST.		U	E	CR		1	5.0		06	37		01
				E	CR		2	4.9					
				E	CR		3	5.0					
346.6	O'HEAD SIGN: EXIT HWY 400 - BARRIE WARNING BLACK CK DR		U	W	CL		1	4.9		06	37		01
				W	CL		2	4.9					
				W	CL		3	4.9					
				W	CL		4	4.8					
346.7	JANE ST, REG RD 5		O							06	37	0193	02
346.8	BLACK CK. CULVERT		O							06	37	0267	03



HWY. 401 DIRECTION. E

DISTANCE (km)	IDENTIFICATION	G. NO	C O D E	D I R E C T I O N	R O A D W I D T H (m)	HOR CL. (m)	L A N E S	VER CL. (m)	POST LOAD (t)	D I S T A N C E	C O U N T Y	S I T E	R E V
347.0	O'HEAD SIGN: EXPRESS LANES EXIT		U	E	CL		1	5.0		06	37		01
				E	CL		2	4.8					
				E	CL		3	4.5					
				E	CL		D	4.6					
				E	CL		D	4.5					
347.1	BASKET WEAVE STRUCTURE E.B. ONLY CORE TO COLLECTOR		O							06	37	0316	02
347.2	BASKET WEAVE STRUCTURE E.B. ONLY COLLECTOR TO CORE		U	E	CL	7.3	1	4.7		06	37	0316	02
				E	CL		2	4.6					
347.4	BASKET WEAVE STRUCTURE W.B. ONLY COLLECTOR TO CORE		O							06	37	0317	02
347.5	BASKET WEAVE STRUCTURE W.B. ONLY CORE TO COLLECTOR		U	W	CR	7.3	1	4.8		06	37	0317	02
				W	CR		2	4.6					
347.6	O'HEAD SIGN: 401 WEST            400 BARRIE BLACK CR DR		U	W	CR		D	4.6		06	37		02
				W	CR		D	4.5					
				W	CR		1	4.4					
				W	CR		2	4.4					
				W	CR		3	4.4					
347.7	O'HEAD SIGN: EXPRESS            400 BARRIE 1KM EXIT                BLACK CK DR		U	W	CL		1	5.0		06	37		02
				W	CL		2	5.0					
				W	CL		3	5.0					
				W	CL		4	5.0					
348.0	O'HEAD SIGN: HWY 400,BLACK CK DR,WESTON RD EXIT FROM CORE WARNING		U	W	CR		1	5.0		06	37		01
				W	CR		2	5.0					
				W	CR		3	4.9					
348.1	O'HEAD SIGN: KEELE ST EXIT WARNING		U	E	CL		1	5.0		06	37		01
				E	CL		2	5.0					
				E	CL		3	5.0					
				E	CL		4	5.0					

HWY. 401 DIRECTION. E

DISTANCE (km)	IDENTIFICATION	G. NO	C O D E	D I R	R W Y	HOR CL. (m)	L A N E	VER CL. (m)	POST LOAD (t)	D I S T	C T Y	S I T E	R E V
348.3	O'HEAD SIGN: 400, BLACK CK DR, & WESTON RD EXIT FROM CR (1KM)		U	W	CR		1	4.9		06	37		01
				W	CR		2	4.8					
				W	CR		3	4.8					
348.4	O'HEAD SIGN: ISLINGTON WARNING		U	W	CL		A	5.0		06	37		01
				W	CL		1	4.9					
				W	CL		2	4.8					
				W	CL		3	4.9					
348.5	O'HEAD SIGN: KEELE ST EXIT WARNING		U	E	CL		1	5.0		06	37		01
				E	CL		2	5.0					
				E	CL		3	5.0					
				E	CL		4	5.0					
348.6	O'HEAD SIGN: HWY 400 - BARRIE 1KM BLACK CK DR		U	W	CR		1	4.9		06	37		01
				W	CR		2	4.8					
				W	CR		3	4.8					
348.7	O'HEAD SIGN: KEELE ST. EXIT		U	E	CL		D	4.5		06	37		01
				E	CL		D	4.4					
				E	CL		1	4.5					
				E	CL		2	4.5					
				E	CL		3	4.4					
348.8	O'HEAD SIGN: AVENUE RD YONGE ST 3KMS		U	E	CR		1	5.0		06	37		01
				E	CR		2	5.0					
				E	CR		3	5.0					
				E	CR		4	5.0					

HWY. 401 DIRECTION. E

DISTANCE (km)	IDENTIFICATION	G. NO	C O D E	D I R E C T I O N	R O A D T Y P E	HOR CL. (m)	L A N E S	VER CL. (m)	POST LOAD (t)	D I S T	C T Y	S I T E	R E V
348.9	KEELE ST, REG RD 13 IC 362		U	E	CL		A	4.4		06	37	0194	03
				E	CL		1	4.4					
				E	CL		2	4.4					
				E	CL		3	4.4					
				E	CR		1	4.7					
				E	CR		2	4.7					
				E	CR		3	4.8					
				E	CR		4	4.8					
				W	CL		A	5.0					
				W	CL		1	5.0					
				W	CL		2	4.8					
				W	CL		3	4.8					
				W	CR		1	4.9					
				W	CR		2	4.8					
				W	CR		3	5.0					
349.1	O'HEAD SIGN: KEELE ST. EXIT		U	W	CL		D	4.7		06	37		01
				W	CL		D	4.4					
				W	CL		1	4.7					
				W	CL		2	4.5					
				W	CL		3	4.4					
349.3	O'HEAD SIGN: KEELE ST EXIT WARNING		U	W	CL		1	5.0		06	37		01
				W	CL		2	5.0					
				W	CL		3	5.0					
				W	CL		4	5.0					
349.5	O'HEAD SIGN: D. V. PKWY. EXIT IN 2 KM		U	E	CR		1	5.0		06	37		01
				E	CR		2	5.0					
				E	CR		3	4.9					
349.6	O'HEAD SIGN: ISLINGTON DETOUR WARNING		U	W	CR		1	5.0		06	37		01
				W	CR		2	5.0					
				W	CR		3	5.0					
349.7	C.N.R.		O							06	37	0195	
350.3	O'HEAD SIGN: HWY 400, BLACK CK DR & WESTON RD EXIT FROM CR IN THREE KM		U	W	CR		1	4.9		06	37		01
				W	CR		2	4.9					
				W	CR		3	4.8					
				W	CR		4	4.9					

HWY. 401 DIRECTION. E

DISTANCE (km)	IDENTIFICATION	G. NO	C O D E	D I R	R W Y	HOR CL. (m)	L A N E	VER CL. (m)	POST LOAD (t)	D I S T	C T Y	S I T E	R E V
350.4	O'HEAD SIGN: AVENUE RD, YONGE ST & BAYVIEW AVE EXIT FROM CORE IN ONE KM		U	E	CR		1	5.0		06	37		01
				E	CR		2	5.0					
				E	CR		3	5.0					
				E	CR		4	5.0					
350.6	O'HEAD SIGN: DUFFERIN ST EXIT WARNING		U	E	CL		1	5.0		06	37		01
				E	CL		2	4.9					
				E	CL		3	4.9					
350.7	O'HEAD SIGN: DUFFERIN ST EXIT		U	E	CL	D		4.8		06	37		01
				E	CL	D		4.7					
				E	CL		1	4.6					
				E	CL		2	4.6					
				E	CL		3	4.5					
350.8	O'HEAD SIGN: ALLEN RD WARNING		U	E	CL		1	5.0		06	37		01
				E	CL		2	5.0					
				E	CL		3	5.0					
350.9	O'HEAD SIGN: AVENUE RD, YONGE ST & BAYVIEW AVE EXIT FROM CORE- 2 LANES		U	E	CR	D		5.0		06	37		01
				E	CR		1	4.9					
				E	CR		2	4.9					
				E	CR		3	5.0					
351.0	DUFFERIN ST, REG RD 15 IC 364		O							06	37	0196	02
351.1	ALLEN BR. # 2 AND SIGN: ALLEN ROAD EXIT		U	E	CL	D		4.5		06	37	0284	02
				E	CL		1	4.5					
				E	CL		2	4.5					
				E	CL		3	4.4					
351.2	ALLEN BR. # 1. BRIDGELAND AVE. AND SIGN: AVENUE RD, YONGE ST, BAYVIEW AVE EXIT FROM CORE		U	E	CR	D		4.8		06	37	0283	02
				E	CR	D		4.7					
				E	CR		1	4.5					
				E	CR		2	4.5					
				E	CR		3	4.6					
351.3	ALLEN RD, REG RD 21 (SEE I 10)												

HWY. 401 DIRECTION. E

DISTANCE (km)	IDENTIFICATION	G. NO	C O D E	D I R	R W Y	HOR CL. (m)	L A N E	VER CL. (m)	POST LOAD (t)	D I S T	C T Y	S I T E	R E V
351.4	O'HEAD SIGN: KEELE ST EXIT FROM CORE		U	W	CR		D	4.6		06	37		01
				W	CR		1	4.8					
				W	CR		2	4.8					
				W	CR		3	4.9					
351.5	O'HEAD SIGN: KEELE ST EXIT FROM CORE WARNING		U	W	CR		1	5.0		06	37		01
				W	CR		2	5.0					
				W	CR		3	5.0					
351.6	O'HEAD SIGN: ALLEN RD EXIT		U	W	CL		1	5.0		06	37		01
				W	CL		2	4.9					
				W	CL		3	4.7					
351.7	O'HEAD SIGN: ALLEN RD EXIT FROM CORE		U	W	CR		D	4.5		06	37		01
				W	CR		1	4.5					
				W	CR		2	4.5					
				W	CR		3	4.5					
351.8	O'HEAD SIGN: ALLEN RD EXIT FROM CORE WARNING		U	W	CR		1	4.8		06	37		01
				W	CR		2	4.8					
				W	CR		3	4.8					
352.6	O'HEAD SIGN: ALLEN RD EXIT FROM CORE IN 1 KM		U	W	CR		1	5.0		06	37		01
				W	CR		2	5.0					
				W	CR		3	5.0					
353.1	BATHURST ST REG RD 19 IC 366	?	O							06	37	0200	
353.2	O'HEAD SIGN: BATHURST ST. EXIT		U	W	CL		D	4.7		06	37		01
				W	CL		D	4.7					
				W	CL		1	5.0					
				W	CL		2	5.0					
				W	CL		3	5.0					
353.4	WILSON AVE.	01	O							06	37	0201	01
353.5	O'HEAD SIGN: BATHURST/ALLEN WARNING TO EXIT		U	W	CL		1	5.0		06	37		01
				W	CL		2	5.0					
				W	CL		3	5.0					
				W	CL		4	5.0					
				W	CL		5	5.0					

HWY. 401 DIRECTION. E

DISTANCE (km)	IDENTIFICATION	G. NO	C O D E	D I R E C T I O N	R E V I S I O N	HOR CL. (m)	L A N E	VER CL. (m)	POST LOAD (t)	D I S T	C T Y	S I T E	R E V
353.6	O'HEAD SIGN: ALLEN RD EXIT FROM CORE IN 2 KM		U	W	CR		1	5.0		06	37		01
				W	CR		2	5.0					
				W	CR		3	5.0					
353.7	O'HEAD SIGN: LESLIE, VICTORIA PARK & WARDEN EXIT FROM CORE IN SIX KM		U	E	CR		1	5.0		06	37		01
				E	CR		2	5.0					
				E	CR		3	5.0					
353.8	O'HEAD SIGN: AVENUE RD. EXIT WARNING		U	E	CL		1	5.0		06	37		01
				E	CL		2	4.9					
				E	CL		3	4.8					
				E	CL		4	4.8					
354.0	O'HEAD SIGN: AVENUE RD. EXIT		U	E	CL		D	4.6		06	37		01
				E	CL		D	4.5					
				E	CL		1	5.0					
				E	CL		2	5.0					
				E	CL		3	5.0					
354.2	AVENUE RD, REG RD 25, IC 367	12	U	E	CL		A	4.6		06	37	0202	01
				E	CL		1	4.6					
				E	CL		2	4.6					
				E	CL		3	4.7					
				E	CR		1	4.9					
				E	CR		2	4.9					
				E	CR		3	4.9					
				W	CL		A	4.7					
				W	CL		1	4.6					
				W	CL		2	4.7					
				W	CL		3	4.8					
				W	CR		1	4.9					
				W	CR		2	4.9					
				W	CR		3	4.9					
354.3	O'HEAD SIGN: WARDEN AVE. EXIT WARNING		U	E	CL		1	5.0		06	37		01
				E	CL		2	5.0					
				E	CL		3	5.0					

HWY. 401 DIRECTION. E

DISTANCE (km)	IDENTIFICATION	G. NO	C O D E	D I R E C T I O N	R O A D W I D T H (m)	HOR I Z O N A L C L. (m)	L A N E S	VER T I C A L C L. (m)	POST LOAD (t)	D I S T	C T Y	S I T E	R E V
354.6	O'HEAD SIGN: AVENUE RD. EXIT		U	W	CL		D	4.7		06	37		01
				W	CL		D	4.7					
				W	CL		1	4.7					
				W	CL		2	4.9					
				W	CL		3	4.9					
354.8	O'HEAD SIGN: AVENUE RD. EXIT WARNING		U	W	CL		1	5.0		06	37		01
				W	CL		2	5.0					
				W	CL		3	5.0					
				W	CL		4	5.0					
355.2	O'HEAD SIGN: EXPRESS LANES EXIT WARNING		U	E	CL		1	4.7		06	37		02
				E	CL		2	4.7					
				E	CL		3	4.6					
				E	CL		4	4.7					
				E	CL		5	4.6					
355.3	O'HEAD SIGN: EXPRESS LANES EXIT		U	E	CL		1	5.0		06	37		01
				E	CL		2	5.0					
				E	CL		3	5.0					
				E	CL		D	4.8					
				E	CL		D	4.8					
355.4	O'HEAD SIGN: LESLIE, VICTORIA PARK & WARDEN EXIT FROM CORE IN 3 KM		U	E	CR		1	5.0		06	37		01
				E	CR		2	5.0					
				E	CR		3	5.0					
				E	CR		4	5.0					
355.5	O'HEAD SIGN: AVENUE/BATHURST EXIT		U	W	CR		D	4.3		06	37		01
				W	CR		D	4.6					
				W	CR		1	4.7					
				W	CR		2	4.9					
				W	CR		3	5.0					
355.6	O'HEAD SIGN: AVENUE/BATHURSY 2 LANES TO EXIT FROM CORE		U	W	CR		D	5.0		06	37		01
				W	CR		1	5.0					
				W	CR		2	4.8					
				W	CR		3	4.8					
355.7	HOG'S HOLLOW BRIDGE		O							06	37	0203	03

HWY. 401 DIRECTION. E

DISTANCE (km)	IDENTIFICATION	G. NO	C O D E	D I R E C T I O N	R O A D W I D T H (m)	HOR I Z O N A L C L. (m)	L O A D C L. (m)	VER T I C A L C L. (m)	POST LOAD (t)	D I S T A N C E	C O U N T Y	S I T E	R E V
355.8	O'HEAD SIGN: YONGE EXIT WARNING		U	E	CL		1	5.0		06	37		01
				E	CL		2	5.0					
				E	CL		3	5.0					
355.9	O'HEAD SIGN: YONGE ST. EXIT		U	E	CL	D		4.7		06	37		01
				E	CL	D		4.7					
				E	CL	1		4.6					
				E	CL	2		4.6					
356.0	YONGE ST-REG RD 29 IC 369												01
356.2	O'HEAD SIGN: YONGE ST. EXIT		U	W	CL	D		4.7		06	37		01
				W	CL	1		4.6					
				W	CL	2		4.5					
356.4	O'HEAD SIGN: YONGE EXIT WARNING		U	W	CL	1		5.0		06	37		01
				W	CL	2		5.0					
				W	CL	3		5.0					
356.7	O'HEAD SIGN: AVENUE/ BATHURST EXIT FROM CORE IN 1 KM		U	W	CR	1		5.0		06	37		01
				W	CR	2		5.0					
				W	CR	3		4.9					
				W	CR	4		4.9					
357.5	O'HEAD SIGN: LESLIE, VICTORIA PARK & WARDEN EXIT FROM CORE IN 1 KM		U	E	CR	1		5.0		06	37		01
				E	CR	2		5.0					
				E	CR	3		5.0					
				E	CR	4		5.0					
357.8	O'HEAD SIGN: EXPRESS LANES EXIT		U	W	CL	1		4.5		06	37		01
				W	CL	2		4.6					
				W	CL	3		4.5					
				W	CL	D		4.8					
				W	CL	D		4.9					
357.9	O'HEAD SIGN: BAYVIEW AVE. EXIT WARNING		U	E	CL	1		5.0		06	37		01
				E	CL	2		5.0					
				E	CL	3		5.0					



HWY. 401 DIRECTION. E

DISTANCE (km)	IDENTIFICATION	G. NO	C O D E	D I R E C T I O N	R O A D W I D T H (m)	HOR I Z O N A L C L. (m)	L A N E S	VER T I C A L C L. (m)	POST LOAD (t)	D I S T A N C E	C O U N T Y	S I T E	R E V
358.0	O'HEAD SIGN: BAYVIEW AVE. EXIT		U	E	CL		D	4.9		06	37		01
				E	CL		D	4.8					
				E	CL		1	4.5					
				E	CL		2	4.6					
358.1	BAYVIEW AVE, REG RD 37 - IC 371	14	O							06	37	0205	01
358.3	O'HEAD SIGN: BAYVIEW AVE. EXIT		U	W	CL		D	4.7		06	37		01
				W	CL		D	4.7					
				W	CL		1	4.6					
				W	CL		2	4.5					
358.5	O'HEAD SIGN: BAYVIEW AVE. EXIT WARNING		U	W	CL		1	5.0		06	37		01
				W	CL		2	5.0					
				W	CL		3	5.0					
358.6	O'HEAD SIGN: EXPRESS LANES EXIT WARNING		U	W	CL		1	5.0		06	37		01
				W	CL		2	5.0					
				W	CL		3	5.0					
				W	CL		4	5.0					
358.7	O'HEAD SIGN: LESLIE, VICTORIA PARK & WARDEN - 2 LANES TO EXIT		U	E	CR		D	5.0		06	37		01
				E	CR		1	4.9					
				E	CR		2	4.8					
				E	CR		3	4.8					
358.8	O'HEAD SIGN: LESLIE, VICTORIA PARK & WARDEN EXIT FROM CORE		U	E	CR		D	4.9		06	37		01
				E	CR		D	4.6					
				E	CR		1	4.6					
				E	CR		2	4.5					
				E	CR		3	4.6					
358.9	O'HEAD SIGN: AVENUE/ BATHURST EXIT FROM CORE IN 3 KM		U	W	CR		1	5.0		06	37		01
				W	CR		2	5.0					
				W	CR		3	5.0					
				W	CR		4	4.9					
359.5	SIGN-DON VALLEY PARKWAY EXIT IN 2 KM		U	E	CR		1	5.0		06	37		01
				E	CR		2	5.0					
				E	CR		3	4.9					

HWY. 401 DIRECTION. E

DISTANCE (km)	IDENTIFICATION	G. NO	C O D E	D I R E C T I O N	R O A D W I D T H (m)	HOR CL. (m)	L A N E S	VER CL. (m)	POST LOAD (t)	D I S T	C T Y	S I T E	R E V
359.6	O'HEAD SIGN: LESLIE ST. EXIT WARNING		U	E	CL		1	5.0		06	37		01
				E	CL		2	5.0					
				E	CL		3	5.0					
				E	CL		4	4.9					
359.8	O'HEAD SIGN: LESLIE ST. EXIT		U	E	CL	D	4.6			06	37		01
				E	CL	1	4.5						
				E	CL	2	4.5						
				E	CL	3	4.5						
360.0	LESLIE ST, REG RD 60 IC 373 (SEE I 12)												01
360.2	O'HEAD SIGN: LESLIE ST. EXIT		U	W	CL	D	4.5			06	37		01
				W	CL	D	4.5						
				W	CL	1	4.5						
				W	CL	2	4.4						
				W	CL	3	4.4						
360.4	O'HEAD SIGN: LESLIE ST. EXIT WARNING		U	W	CL	1	4.9			06	37		01
				W	CL	2	4.8						
				W	CL	3	4.7						
				W	CL	4	4.9						
360.5	O'HEAD SIGN: D. V. PKWY. EXIT IN 1 KM		U	E	CR	1	5.0			06	37		01
				E	CR	2	5.0						
				E	CR	3	5.0						
360.7	O'HEAD SIGN: AVENUE/ BATHURST EXIT FROM CORE IN 6 KM		U	W	CR	1	5.0			06	37		01
				W	CR	2	5.0						
				W	CR	3	5.0						
361.0	O'HEAD SIGN: D.V. PKWY. EXIT WARNING		U	E	CL	1	5.0			06	37		01
				E	CL	2	5.0						
				E	CL	3	5.0						
				E	CL	4	5.0						
361.1	O'HEAD SIGN: DON VALLEY PKWY. EXIT AHEAD		U	E	CR	1	4.9			06	37		02
				E	CR	2	5.0						
				E	CR	3	5.0						

HWY. 401 DIRECTION. E

DISTANCE (km)	IDENTIFICATION	G. NO	C O D E	D I R E C T I O N	R O A D T Y P E	HOR CL. (m)	L A N E S	VER CL. (m)	POST LOAD (t)	D I S T	C T Y	S I T E	R E V
361.2	O'HEAD SIGN: D.V. PKWY. EXIT		U	E	CL		D	4.6		06	37		01
				E	CL		D	4.7					
				E	CL		1	4.9					
				E	CL		2	5.0					
				E	CL		3	5.0					
361.3	DON MILLS EXTENSION, REG RD 45	01	U	E	RA		1	4.7		06	37	0281	01
				E	CL		1	4.7					
				E	CL		2	4.6					
				E	CL		3	4.6					
				E	CL		4	4.6					
				E	CR		1	5.0					
				E	CR		2	5.0					
				E	CR		3	5.0					
				W	CL		1	5.0					
				W	CL		2	5.0					
				W	CL		3	5.0					
				W	CL		4	5.0					
				W	CL		5	5.0					
				W	CR		1	5.0					
				W	CR		2	5.0					
				W	CR		3	5.0					
				W	CR		4	5.0					
361.6	O'HEAD SIGN: D.V. PKWY. EXIT		U	E	CR		D	4.3		06	37		01
				E	CR		1	4.5					
				E	CR		2	4.5					
				E	CR		3	4.6					
361.8	O'HEAD SIGN: EXPRESS LANES EXIT		U	E	CL		1	4.6		06	37		01
				E	CL		2	4.6					
				E	CL		3	4.7					
				E	CL		D	4.7					
				E	CL		D	4.7					
361.9	O'HEAD SIGN: LESLIE, BAYVIEW & YONGE EXIT FROM CORE		U	W	CR		D	4.7		06	37		01
				W	CR		D	4.6					
				W	CR		1	4.9					
				W	CR		2	4.7					
				W	CR		3	4.4					

HWY. 401 DIRECTION. E

DISTANCE (km)	IDENTIFICATION	G. NO	C O D E	D I R	R W Y	HOR CL. (m)	L A N E	VER CL. (m)	POST LOAD (t)	D I S T	C T Y	S I T E	R E V
362.0	O'HEAD SIGN: LESLIE, BAYVIEW & YONGE 2 LANES TO EXIT FROM CORE		U	W	CR		1	5.0		06	37		01
				W	CR		2	4.8					
				W	CR		3	4.8					
				W	CR		4	4.9					
362.1	JCT. HWY. 404 N/B DON V. PKWY. S/B (SEE I 13) IC 375 (NORTH YORK E LMTS)												02
362.2	O'HEAD SIGN: D.V. PKWY. EXIT		U	W	CR		D	4.6		06	37		01
				W	CR		D	4.7					
				W	CR		1	5.0					
				W	CR		2	5.0					
				W	CR		3	5.0					
				W	CR		4	5.0					
362.4	O'HEAD SIGN: D.V. PKWY. 2 LANES TO EXIT		U	W	CR		1	4.9		06	37		01
				W	CR		2	5.0					
				W	CR		3	5.0					
				W	CR		4	5.0					
				W	CR		5	5.0					
362.5	O'HEAD SIGN: D.V. PKWY. EXIT		U	W	CL		D	4.5		06	37		01
				W	CL		D	4.6					
				W	CL		1	4.5					
				W	CL		2	4.5					
362.6	O'HEAD SIGN: D.V. PKWY. EXIT WARNING		U	W	CL		1	5.0		06	37		01
				W	CL		2	5.0					
				W	CL		3	5.0					
				W	CL		4	5.0					
362.7	O'HEAD SIGN: KENNEDY & MC COWAN EXIT FROM CORE IN 3 KM		U	E	CR		1	5.0		06	37		01
				E	CR		2	5.0					
				E	CR		3	5.0					
363.0	O'HEAD SIGN: VICTORIA PK. AVE. EXIT WARNING		U	E	CL		1	5.0		06	37		01
				E	CL		2	5.0					
				E	CL		3	5.0					
				E	CL		4	5.0					

HWY. 401 DIRECTION. E

DISTANCE (km)	IDENTIFICATION	G. NO	C O D E	D I R E C T I O N	R O A D T Y P E	HOR CL. (m)	L A N E S	VER CL. (m)	POST LOAD (t)	D I S T	C T Y	S I T E	R E V
363.2	O'HEAD SIGN: VICTORIA PARK EXIT		U	E	CL		D	4.6		06	37		01
				E	CL		D	4.5					
				E	CL		1	4.7					
				E	CL		2	4.6					
				E	CL		3	4.3					
363.4	VICTORIA PARK AVE, REG RD 51, IC 376 IN SCARBOROUGH	14	U	E	CL		A	5.0		06	37	0210	03
				E	CL		1	5.0					
				E	CL		2	5.0					
				E	CL		3	5.0					
				E	CR		1	5.0					
				E	CR		2	5.0					
				E	CR		3	5.0					
				W	CL		A	5.0					
				W	CL		1	5.0					
				W	CL		2	5.0					
				W	CL		3	5.0					
				W	CR		1	5.0					
				W	CR		2	5.0					
				W	CR		3	5.0					
				W	CR		4	5.0					
363.6	O'HEAD SIGN: VICTORIA PARK AVE. EXIT		U	W	CL		D	4.9		06	37		01
				W	CL		D	4.8					
				W	CL		1	4.8					
				W	CL		2	4.7					
				W	CL		3	4.6					
363.8	O'HEAD SIGN: VICTORIA PK. AVE. EXIT WARNING		U	W	CL		1	5.0		06	37		01
				W	CL		2	5.0					
				W	CL		3	5.0					
				W	CL		4	5.0					
363.9	O'HEAD SIGN: D.V. PKWY. EXIT FROM CORE IN 1 KM		U	W	CR		1	5.0		06	37		01
				W	CR		2	5.0					
				W	CR		3	5.0					
				W	CR		4	5.0					
364.0	O'HEAD SIGN: KENNEDY & MC COWAN EXIT FROM CORE IN 1 KM		U	E	CR		1	5.0		06	37		01
				E	CR		2	5.0					
				E	CR		3	5.0					

HWY. 401 DIRECTION. E

DISTANCE (km)	IDENTIFICATION	G. NO	C O D E	D I R E C T I O N	R O A D W I D T H (m)	HOR I Z O N A L C L. (m)	L A N E S	VER T I C A L C L. (m)	POST LOAD (t)	D I S T A N C E	C O U N T Y	S I T E	R E V
364.3	SIGN-WARDEN AVE EXIT WARNING		U	E	CL		1	5.0		06	37		01
				E	CL		2	5.0					
				E	CL		3	5.0					
364.5	O'HEAD SIGN: WARDEN AVE. EXIT		U	E	CL	D	4	4.5	06	37			01
				E	CL	D	4	4.4					
				E	CL	1	4	4.5					
				E	CL	2	4	4.4					
364.6	O'HEAD SIGN: KENNEDY & MC COWAN 2 LANES TO EXIT		U	E	CR		1	5.0	06	37			01
				E	CR		2	4.9					
				E	CR		3	4.9					
				E	CR		4	5.0					
364.7	WARDEN AVE, REG RD 67 IC 378	14	U	E	CL	D	5	5.0	06	37	0211		02
				E	CL	D	5	5.0					
				E	CL	1	5	5.0					
				E	CL	2	5	5.0					
				E	CR	1	5	5.0					
				E	CR	2	5	5.0					
				E	CR	3	5	5.0					
				E	CR	4	5	5.0					
				W	CL	1	5	5.0					
				W	CL	2	5	5.0					
				W	CL	3	5	5.0					
				W	CR	1	5	5.0					
				W	CR	2	5	5.0					
				W	CR	3	5	5.0					
				W	CR	4	5	5.0					
364.9	O'HEAD SIGN: WARDEN AVE. EXIT		U	W	CL	D	4	4.6	06	37			01
				W	CL	1	4	4.4					
				W	CL	2	4	4.8					
365.1	O'HEAD SIGN: WARDEN AVE. EXIT WARNING		U	W	CL		1	5.0	06	37			01
				W	CL		2	5.0					
365.2	O'HEAD SIGN: KENNEDY & MC COWAN EXIT FROM CORE		U	E	CR	D	4	4.6	06	37			01
				E	CR	D	4	4.5					
				E	CR	1	4	4.5					
				E	CR	2	4	4.6					
				E	CR	3	4	4.5					

HWY. 401 DIRECTION. E

DISTANCE (km)	IDENTIFICATION	G. NO	C O D E	D I R	R W Y	HOR CL. (m)	L A N E	VER CL. (m)	POST LOAD (t)	D I S T	C T Y	S I T E	R E V
365.3	O'HEAD SIGN: EXPRESS LANES EXIT		U	W	CL		1	4.9		06	37		02
				W	CL		2	4.4					
				W	CL		D	4.5					
				W	CL		D	4.5					
365.4	O'HEAD SIGN: EXPRESS LANES EXIT WARNING		U	W	CL		1	5.0		06	37		01
				W	CL		2	5.0					
				W	CL		3	5.0					
				W	CL		4	5.0					
365.6	SIGN- MARKHAM ROAD, NEILSON ROAD EXIT IN 4 KM		U	E	CR		1	5.0		06	37		02
				E	CR		2	5.0					
				E	CR		3	5.0					
365.7	SIGN-KENNEDY ROAD EXIT WARNING		U	E	CL		1	5.0		06	37		01
				E	CL		2	5.0					
				E	CL		3	5.0					
				E	CL		4	5.0					
365.8	BIRCHMOUNT RD		O							06	37	0213	
365.9	O'HEAD SIGN: KENNEDY RD. EXIT		U	E	CL		D	4.7		06	37		01
				E	CL		D	4.5					
				E	CL		1	4.8					
				E	CL		2	4.7					
				E	CL		3	4.4					
366.1	KENNEDY RD.	8	O							06	37	0214	02
366.3	KENNEDY RD, REG RD 53 IC 379		U	W	CL		D	4.6		06	37		01
				W	CL		D	4.5					
				W	CL		1	4.7					
				W	CL		2	4.7					
				W	CL		3	4.4					
366.5	O'HEAD SIGN: KENNEDY RD. EXIT WARNING		U	W	CL		1	5.0		06	37		01
				W	CL		2	5.0					
				W	CL		3	5.0					
				W	CL		4	5.0					
366.6	C.N.R.		O							06	37	0215	

HWY. 401 DIRECTION. E

DISTANCE (km)	IDENTIFICATION	G. NO	C O D E	D I R	R W Y	HOR CL. (m)	L A N E	VER CL. (m)	POST LOAD (t)	D I S T	C T Y	S I T E	R E V
366.7	BENDALE CK. CULVERT		O							06	37	0755	
366.9	O'HEAD SIGN: LESLIE, BAYVIEW & YONGE EXIT FROM CORE IN 6 KM		U	W	CR		1	5.0		06	37		01
				W	CR		2	5.0					
				W	CR		3	5.0					
367.1	MIDLAND AVE.	?	O							06	37	0216	
367.2	O'HEAD SIGN: D.V. PKWY. EXIT FROM CORE IN 6 KM		U	W	CR		1	5.0		06	37		01
				W	CR		2	5.0					
				W	CR		3	5.0					
367.5	O'HEAD SIGN: EXPRESS LANES EXIT WARNING		U	E	CL		1	5.0		06	37		01
				E	CL		2	5.0					
				E	CL		3	5.0					
				E	CL		4	5.0					
367.8	O'HEAD SIGN: EXPRESS LANES EXIT		U	E	CL		1	4.9		06	37		01
				E	CL		2	4.9					
				E	CL		3	4.6					
				E	CL		D	4.5					
				E	CL		D	4.5					
367.9	O'HEAD SIGN: KENNEDY, WARDEN & VICTORIA PK. EXIT FROM CORE IN 1 KM.		U	E	CR		1	5.0		06	37		02
				E	CR		2	5.0					
				E	CR		3	5.0					
				E	CR		4	5.0					
				E	CR		5	5.0					



HWY. 401 DIRECTION. E

DISTANCE (km)	IDENTIFICATION	G. NO	C O D E	D I R	R W Y	HOR CL. (m)	L A N E	VER CL. (m)	POST LOAD (t)	D I S T	C T Y	S I T E	R E V
368.0	BRIMLEY ROAD IC 380		U	E	RA		1	5.0		06	37	1148	02
				E	CL		1	5.0					
				E	CL		2	5.0					
				E	CL		3	5.0					
				E	CL		4	5.0					
				E	CR		1	5.0					
				E	CR		2	5.0					
				E	CR		3	5.0					
				E	CR		4	5.0					
				W	RA		A	5.0					
				W	CL		1	5.0					
				W	CL		2	5.0					
				W	CL		3	5.0					
				W	CR		1	5.0					
				W	CR		2	5.0					
				W	CR		3	5.0					
				W	CR		4	5.0					
				W	CR		5	5.0					
368.1	O'HEAD SIGN: KENNEDY, WARDEN & VICTORIA PK. EXIT FROM CORE		U	W	CR		D	4.4		06	37		01
				W	CR		D	4.3					
				W	CR		1	4.7					
				W	CR		2	4.5					
				W	CR		3	4.5					
368.2	O'HEAD SIGN: KENNEDY, WARDEN & VICTORIA PK. 2 LANES TO EXIT FROM CORE		U	W	CR		1	5.0		06	37		01
				W	CR		2	5.0					
				W	CR		3	5.0					
				W	CR		4	5.0					
368.3	O'HEAD SIGN: MC COWAN RD EXIT WARNING		U	E	CL		1	5.0		06	37		01
				E	CL		2	5.0					
				E	CL		3	5.0					
				E	CL		4	5.0					
368.4	O'HEAD SIGN: MARKHAM & NEILSON 2 LANES TO EXIT FROM CORE		U	E	CR		1	5.0		06	37		01
				E	CR		2	5.0					
				E	CR		3	5.0					
				E	CR		4	5.0					

HWY. 401 DIRECTION. E

DISTANCE (km)	IDENTIFICATION	G. NO	C O D E	D I R E C T I O N	R O A D W I D T H (m)	HOR CL. (m)	L A N E S	VER CL. (m)	POST LOAD (t)	D I S T	C T Y	S I T E	R E V
368.5	O'HEAD SIGN: MC COWAN RD. EXIT		U	E	CL		D	4.7		06	37		01
				E	CL		D	4.7					
				E	CL		1	4.6					
				E	CL		2	4.6					
				E	CL		3	4.6					
368.7	McCOWAN RD. IC 381	14	U	E	CL		1	5.0		06	37	0217	01
				E	CL		2	5.0					
				E	CL		3	5.0					
				E	CL		4	5.0					
				E	CR		1	5.0					
				E	CR		2	5.0					
				E	CR		3	5.0					
				E	CR		4	5.0					
				W	CL		1	5.0					
				W	CL		2	5.0					
				W	CL		3	5.0					
				W	CL		4	5.0					
				W	CR		1	5.0					
				W	CR		2	5.0					
				W	CR		3	5.0					
				W	CR		4	5.0					
368.9	O'HEAD SIGN: MC COWAN RD. EXIT		U	W	CL		D	4.9		06	37		01
				W	CL		D	4.8					
				W	CL		1	4.7					
				W	CL		2	4.7					
				W	CL		3	4.6					
369.0	E. HIGHLAND CK. CULVERT		O							06	37	0710	01
369.1	O'HEAD SIGN: MARKHAM & NEILSON EXIT FROM CORE		U	E	CR		D	4.6		06	37		01
				E	CR		D	4.5					
				E	CR		1	4.6					
				E	CR		2	4.6					
				E	CR		3	4.5					
369.2	O'HEAD SIGN: MC COWAN RD. EXIT WARNING		U	W	CL		1	5.0		06	37		01
				W	CL		2	5.0					
				W	CL		3	5.0					
				W	CL		4	5.0					

HWY. 401 DIRECTION. E

DISTANCE (km)	IDENTIFICATION	G. NO	C O D E	D I R	R W Y	HOR CL. (m)	L A N E	VER CL. (m)	POST LOAD (t)	D I S T	C T Y	S I T E	R E V
369.5	O'HEAD SIGN: KENNEDY, WARDEN & VICTORIA PK EXIT FROM CR IN 1KM		U	W	CR		1	5.0		06	37		01
				W	CR		2	5.0					
				W	CR		3	5.0					
				W	CR		4	5.0					
369.7	O'HEAD SIGN: MORNINGSIDE EXIT IN 4 KM		U	E	CR		1	5.0		06	37		01
				E	CR		2	5.0					
				E	CR		3	5.0					
369.8	O'HEAD SIGN: EXPRESS LANES EXIT		U	W	CL		1	4.5		06	37		01
				W	CL		2	4.6					
				W	CL		3	4.5					
				W	CL		D	4.7					
				W	CL		D	4.8					
369.9	O'HEAD SIGN: EXPRESS LANES EXIT WARNING		U	W	CL		1	5.0		06	37		01
				W	CL		2	5.0					
				W	CL		3	5.0					
				W	CL		4	5.0					
370.0	O'HEAD SIGN: EXPRESS LANES EXIT WARNING		U	E	CL		1	5.0		06	37		02
				E	CL		2	5.0					
				E	CL		3	5.0					
				E	CL		4	5.0					
				E	CL		5	5.0					
370.1	PROGRESS AVE		U	E	CL		D	4.8		06	37		02
				E	CL		D	4.8					
				E	CL		1	4.7					
				E	CL		2	4.6					
				E	CL		5	4.6					
370.2	JCT HWY 48(N), REG RD 55 MARKHAM RD(S) IC 383	?	O							06	37	0218	02
370.3	O'HEAD SIGN: MARKHAM RD. EXIT		U	W	CL		D	4.8		06	37		01
				W	CL		D	4.8					
				W	CL		1	4.7					
				W	CL		2	4.6					
				W	CL		3	4.6					

HWY. 401 DIRECTION. E

DISTANCE (km)	IDENTIFICATION	G. NO	C O D E	D I R E C T I O N	R O A D T Y P E	HOR CL. (m)	L A N E S	VER CL. (m)	POST LOAD (t)	D I S T	C T Y	S I T E	R E V
370.4	O'HEAD SIGN: MARKHAM RD. EXIT WARNING		U	W	CL		1	5.0		06	37		01
				W	CL		2	5.0					
				W	CL		3	5.0					
				W	CL		4	5.0					
370.5	HIGHLAND CREEK CULVERT (MALVEIN CK)			O						06	37	0756	03
372.5	O'HEAD SIGN: KENNEDY, WARDEN & VICTORIA PK EXIT FROM CR IN 4KM		U	W	CR		1	5.0		06	37		01
				W	CR		2	5.0					
				W	CR		3	5.0					
				W	CR		4	5.0					
372.6	O'HEAD SIGN: NEILSON RD. EXIT WARNING		U	E	CL		1	5.0		06	37		01
				E	CL		2	5.0					
				E	CL		3	5.0					
				E	CL		4	5.0					
372.7	O'HEAD SIGN: NEILSON RD. EXIT		U	E	CL	D	1	4.8		06	37		01
				E	CL	D	2	4.9					
				E	CL		1	5.0					
				E	CL		2	5.0					
				E	CL		3	5.0					
372.8	NEILSON ROAD BRIDGE IC 385		U	E	CL		1	5.0		06	37	0906	03
				E	CL		2	5.0					
				E	CL		3	5.0					
				E	CL		4	5.0					
				E	CR		1	4.7					
				E	CR		2	4.7					
				E	CR		3	4.7					
				W	RA		1	4.7					
				W	CL		1	4.8					
				W	CL		2	4.9					
				W	CL		3	4.9					
				W	CL		4	4.9					
				W	CR		1	4.7					
				W	CR		2	4.7					
				W	CR		3	4.7					

HWY. 401 DIRECTION. E

DISTANCE (km)	IDENTIFICATION	G. NO	C O D E	D I R E C T I O N	R D W I D T H Y	HOR CL. (m)	L A N E	VER CL. (m)	POST LOAD (t)	D I S T	C T Y	S I T E	R E V
372.9	O'HEAD SIGN: EXPRESS LANES EXIT		U	W			1	4.7		06	37		01
				W			2	4.8					
				W			3	5.0					
				W			4	5.0					
				W			5	5.0					
373.0	O'HEAD SIGN: NEILSON RD. EXIT		U	W			D	4.8		06	37		01
				W			D	5.0					
				W			1	5.0					
				W			2	5.0					
				W			3	5.0					
				W			4	5.0					
373.2	O'HEAD SIGN: NEILSON RD. EXIT WARNING		U	W			1	5.0		06	37		01
				W			2	5.0					
				W			3	5.0					
				W			4	5.0					
373.3	O'HEAD SIGN: MORNINGSIDE RD. EXIT WARNING		U	E			1	5.0		06	37		01
				E			2	5.0					
				E			3	5.0					
				E			4	5.0					
				E			5	5.0					
373.5	O'HEAD SIGN: MORNINGSIDE EXIT		U	E			D	4.7		06	37		01
				E			D	4.6					
				E			1	5.0					
				E			2	5.0					
				E			3	5.0					
				E			4	5.0					

HWY. 401 DIRECTION. E

DISTANCE (km)	IDENTIFICATION	G. NO	C O D E	D I R E C T I O N	R O A D T Y P E	HOR CL. (m)	L A N E	VER CL. (m)	POST LOAD (t)	D I S T	C T Y	S I T E	R E V
373.7	MORNINGSIDE AVE, REG RD 69, IC 387	14	U	E	CL		A	5.0		06	37	0220	03
				E	CL		1	5.0					
				E	CL		2	5.0					
				E	CL		3	5.0					
				E	CR		1	5.0					
				E	CR		2	5.0					
				E	CR		3	5.0					
				E	CR		4	5.0					
				W	RA		1	5.0					
				W	CL		1	5.0					
				W	CL		2	5.0					
				W	CL		3	5.0					
				W	CL		4	5.0					
				W	CR		1	5.0					
				W	CR		2	5.0					
				W	CR		3	5.0					
373.9	O'HEAD SIGN: MORNINGSIDE EXIT		U	W			1	5.0		06	37		02
				W			2	5.0					
				W			3	5.0					
374.5	CONLINS RD.	01	U	E	CL		1	5.0		06	37	0221	04
				E	CL		2	5.0					
				E	CL		3	5.0					
				E	CR		1	5.0					
				E	CR		2	5.0					
				E	CR		3	5.0					
				E	CR		4	5.0					
				W	CL		1	5.0					
				W	CL		2	5.0					
				W	CL		3	5.0					
				W	CL		4	5.0					
				W	CR		1	5.0					
				W	CR		2	5.0					
				W	CR		3	5.0					
				W	CR		4	5.0					
375.6	O'HEAD SIGN: MEADOWVALE RD.		U	E			1	4.8		06	37		01
				E			2	4.8					
				E			3	4.9					
				E			4	5.0					

HWY. 401 DIRECTION. E

DISTANCE (km)	IDENTIFICATION	G. NO	C O D E	D I R E C T I O N	R O A D T Y P E	HOR CL. (m)	L A N E S	VER CL. (m)	POST LOAD (t)	D I S T	C T Y	S I T E	R E V
375.9	O'HEAD SIGN: MEADOWVALE RD EXIT		U	E			D	4.8		06	37		01
				E			D	4.7					
				E			1	4.9					
				E			2	5.0					
				E			3	5.0					
376.1	MEADOWVALE AVE, REG RD 73, IC 389	01	U	E	RA		1	5.0		06	37	0222	05
				E	CL		1	5.0					
				E	CL		2	5.0					
				E	CL		3	5.0					
				E	CL		4	5.0					
				E	CL		5	5.0					
				E	CR		1	5.0					
				E	CR		2	5.0					
				E	CR		3	5.0					
				W	CL	A	1	5.0					
				W	CL		1	5.0					
				W	CL		2	5.0					
				W	CL		3	5.0					
				W	CL		4	5.0					
				W	CR		1	5.0					
				W	CR		2	5.0					
				W	CR		3	5.0					
376.4	SIGN: PORT UNION ROAD WARNING		U	E			1	5.0		06	37		02
				E			2	5.0					
				E			3	5.0					
376.9	O'HEAD SIGN: PORT UNION RD EXIT		U	E			D	4.6		06	37		02
				E			1	4.6					
				E			2	4.7					
				E			3	4.8					
377.5	JCT. REG. RD. 2 (FMLY. HWY. 2) SHEPPARD AVE. IC 392 (SCARBOROUGH E LMTS.)	?	O							06	37	0902	04
377.9	JCT. HWY. 7007		O							06	37	0903	01
380.1	SHEPPARD AVE. & PORT UNION RD. (SEE I 14)		O							06	37	0228	02

HWY. 401 DIRECTION. E

DISTANCE (km)	IDENTIFICATION	G. NO	C O D E	D I R E C T I O N	R O A D W I D T H (m)	HOR CL. (m)	L A N E S	VER CL. (m)	POST LOAD (t)	D I S T A N C E	C T Y	S I T E	R E V
380.5	O'HEAD SIGN: SHEPPARD AVE. & REG. RD. #2 EXIT		U	W			D	4.6		06	22		01
				W			D	4.6					
				W			1	4.6					
				W			2	4.5					
				W			3	4.5					
380.9	O'HEAD SIGN: SHEPPARD AVE. AND REG. RD. #2, 2 LANES TO EXIT		U	W			1	5.0		06	22		01
				W			2	5.0					
				W			3	5.0					
				W			4	5.0					
381.2	ROUGE RIVER		O							06	22	0161	
381.3	*-*-*-*-*-*-*-*-*-*-*-*-*-*-*-*												
	MUN.OF METRO TORONTO (W)												
	MUN. OF DURHAM (E)												
381.9	ROUGEMONT DR.	01	U	E	CL		1	5.0		06	22	0162	04
				E	CL		2	5.0					
				E	CL		3	5.0					
				E	CR		1	5.0					
				E	CR		2	5.0					
				E	CR		3	5.0					
				E	CR		4	5.0					
				W	CL		1	5.0					
				W	CL		2	5.0					
				W	CL		3	5.0					
				W	CR		1	5.0					
				W	CR		2	5.0					
				W	CR		3	5.0					
				W	CR		4	5.0					



HWY. 401 DIRECTION. E

DISTANCE (km)	IDENTIFICATION	G. NO	C O D E	D I R E C T I O N	R O A D W I D T H (m)	HOR CL. (m)	L A N E S	VER CL. (m)	POST LOAD (t)	D I S T	C T Y	S I T E	R E V
383.3	WHITE'S ROAD REG. RD. #38 IC 394 (PICKERING W LMTS.)	01	U	E	CL		A	5.0		06	22	0163	04
				E	CL		1	5.0					
				E	CL		2	5.0					
				E	CL		3	5.0					
				E	CR		1	5.0					
				E	CR		2	5.0					
				E	CR		3	5.0					
				E	CR		4	5.0					
				W	CL		A	5.0					
				W	CL		1	5.0					
				W	CL		2	4.9					
				W	CL		3	4.9					
				W	CR		1	5.0					
				W	CR		2	5.0					
				W	CR		3	5.0					
				W	CR		4	5.0					
385.0	O'HEAD SIGN: LIVERPOOL RD. S., KEEP RIGHT TO EXIT		U	E			1	5.0		06	22		01
				E			2	5.0					
				E			3	5.0					
385.1	C.N.R. OVERHEAD	01	U	E	CL		1	4.5		06	22	0195	05
				E	CL		2	4.6					
				E	CL		3	4.6					
				E	CL		4	4.6					
				E	CR		1	4.6					
				E	CR		2	4.6					
				E	CR		3	4.6					
				W	CL		1	4.7					
				W	CL		2	4.8					
				W	CL		3	4.9					
				W	CR		1	4.6					
				W	CR		2	4.6					
				W	CR		3	4.6					
385.8	O'HEAD SIGN: LIVERPOOL ROAD S. EXIT		U	E			D	4.6		06	22		01
				E			1	5.0					
				E			2	5.0					
				E			3	5.0					

HWY. 401 DIRECTION. E

DISTANCE (km)	IDENTIFICATION	G. NO	C O D E	D I R E C T I O N	R O A D W I D T H (m)	HOR CL. (m)	L A N E S	VER CL. (m)	POST LOAD (t)	D I S T	C T Y	S I T E	R E V
386.1	LIVERPOOL RD. REG. RD. #29 IC 397	02	U	E	CL		1	4.3		06	22	0119	05
				E	CL		2	4.5					
				E	CL		3	4.7					
				E	CL		4	4.6					
				E	CR		1	4.6					
				E	CR		2	4.6					
				E	CR		3	4.6					
				W	CL		1	4.3					
				W	CL		2	4.5					
				W	CL		3	4.6					
				W	CR		1	4.6					
				W	CR		2	4.6					
				W	CR		3	4.6					
386.8	O'HEAD SIGN: BROCK RD, 2 LANES TO EXIT		U	E			1	5.0		06	22		01
				E			2	5.0					
				E			3	5.0					
387.6	O'HEAD SIGN: BROCK RD. EXIT		U	E		D	D	4.7		06	22		02
				E		D	D	4.7					
				E			1	5.0					
				E			2	5.0					
				E			3	5.0					
387.8	BROCK RD. REG. RD. #1 IC 399 (PICKERING E LIMITS)	02	U	E			1	5.0		06	022	0275	06
				E			2	5.0					
				E			3	5.0					
				E			4	5.0					
				E			5	5.0					
				W	CL		1	5.0					
				W	CL		2	5.0					
				W	CR		1	5.0					
				W	CR		2	5.0					
				W	CR		3	5.0					
388.2	O'HEAD SIGN: BROCK RD. EXIT		U	W		D	D	4.7		06	22		01
				W		D	D	4.6					
				W			1	4.6					
				W			2	4.5					
				W			3	4.5					

HWY. 401 DIRECTION. E

DISTANCE (km)	IDENTIFICATION	G. NO	C O D E	D I R E C T I O N	R O A D W I D T H Y	HOR CL. (m)	L A N E	VER CL. (m)	POST LOAD (t)	D I S T	C T Y	S I T E	R E V
388.6	O'HEAD SIGN: BROCK ROAD. , 2 LANES TO EXIT			U W W W			1 2 3	5.0 5.0 5.0		06	22		01
389.0	AJAX-PICKERING LIMITS												
389.5	CHURCH ST. & DUFFIN'S CK. REG. RD 24		?	O						06	22	0120	03
390.6	WESTNEY RD. IC 401			O						06	22	0372	01
392.2	HARWOOD AVE.SBL.	17	U	E E E W W W W			1 2 3 A 1 2 3	4.6 4.5 4.5 4.9 4.6 4.5 4.5		06	22	0121	03
392.3	HARWOOD AVE, REG RD 44, IC 403 - IN AJAX	17	U	E E E W W W W			1 2 3 A 1 2 3	4.5 4.5 4.5 4.5 4.5 4.5 4.5		06	22	0121	06
394.0	SALEM RD O'PASS												
395.4	WHITBY-PICKERING TOWN-LINE REG. RD. #23 - LAKERIDGE RD.	01	U	E E E W W W			1 2 3 1 2 3	5.0 5.0 5.0 5.0 5.0 5.0		06	22	0122	03
397.2	LYNDE CK. (IN WHITBY)			O						06	22	0150	

HWY. 401 DIRECTION. E

DISTANCE (km)	IDENTIFICATION	G. NO	C O D E	D I R E C T I O N	R D W I D T H	HOR D CL. (m)	L A N E	VER CL. (m)	POST LOAD (t)	D I S T	C T Y	S I T E	R E V
398.9	HENRY ST.	12	U	E E E W W W W			D 1 2 3 A 1 2 3	4.4 4.8 4.9 4.5 4.3 4.8 4.9 4.5		06	22	0152	03
399.1	JCT. HWY. 12 - BROCK ST. IC 410 (WHITBY LMITS.)	12	U	E E E W W W W			D 1 2 3 A 1 2 3	4.4 4.7 4.8 4.5 4.5 4.8 4.9 4.5		06	22	0151	04
401.8	THICKSON RD. - REG. RD. #26 IC 412	12	U	E E E W W W W			A 1 2 3 D 1 2 3	4.2 4.5 4.5 4.6 4.2 4.5 4.6 4.6		06	22	0171	02
402.3	MTO TIS E/B, RAMP OVER NS	01	O	E	RA		1	4.9		06	22	0367	02
402.9	OSHAWA-WHITBY LIMITS												
403.8	C.P.R.		U	E E E W W W			1 2 3 1 2 3	4.5 4.5 4.5 4.8 4.6 4.7		06	22	0172	03

HWY. 401 DIRECTION. E

DISTANCE (km)	IDENTIFICATION	G. NO	C O D E	D I R E C T I O N	R O A D T Y P E	HOR CL. (m)	L A N E S	VER CL. (m)	POST LOAD (t)	D I S T	C T Y	S I T E	R E V
404.3	STEVENSON RD.	01	U	E	RA		1	4.3		06	22	0185	06
				E			1	4.5					
				E			2	4.5					
				E			3	4.5					
				W			1	4.5					
				W			2	4.4					
				W			3	4.5					
404.9	PARK RD. S. (CROMWELL AVE.) IC 416 (OSHAWA W LMITS.)	?	O							06	22	0173	02
405.4	CUBERT ST.	?	O							06	22	0174	
405.7	OSHAWA CK.		O							06	22	0175	
406.0	SIMCOE ST. - REG. RD. #2 IC 417	01	U	E			1	4.5		06	22	0176	02
				E			2	4.7					
				E			3	4.6					
				W			1	4.7					
				W			2	4.9					
				W			3	4.7					
406.2	ALBERT ST.	01	U	E			1	5.0		06	22	0177	04
				E			2	5.0					
				E			3	5.0					
				W			1	5.0					
				W			2	5.0					
				W			3	5.0					
406.3	C.N.R.	01	U	E			1	4.3		06	22	0178	04
				E			2	4.6					
				E			3	4.4					
				W			1	4.3					
				W			2	4.6					
				W			3	4.4					
407.0	RITSON RD. - REG. RD. #16 IC 418 (OSHAWA)	?	O							06	22	0179	02
407.8	WILSON RD. - REG. RD. #35		O							06	22	0180	03

HWY. 401 DIRECTION. E

DISTANCE (km)	IDENTIFICATION	G. NO	C O D E	D I R E C T I O N	R D W I D T H Y	HOR CL. (m)	L A N E	VER CL. (m)	POST LOAD (t)	D I S T	C T Y	S I T E	R E V
408.3	HARMONY RD. & BLOOR ST. - REG. RD. #33 - IC 419	02	U	E			A	4.3		06	22	0181	07
				E			1	4.7					
				E			2	4.9					
				E			3	4.5					
				W	RA		1	4.6					
				W			1	5.0					
				W			2	5.0					
				W			3	4.8					
409.0	HARMONY CK. CULVERT		O							07	22	0182	
409.1	FAREWELL CK.		O							07	22	0183	
412.1	OSHAWA (E. LMTS.)												
412.9	NEWCASTLE-OSHAWA LIMITS												
413.9	COURTICE RD. REG. RD. #34 IC 425 (NEWCASTLE W LMTS.)	?	O							07	21	0158	02
417.1	HOLT RD. IC 428	01	U	E			1	4.6		07	21	0159	01
				E			2	4.5					
				E			3	4.5					
				W	RA		1	4.6					
				W			1	4.5					
				W			2	4.5					
				W			3	4.5					
420.0	WAVERLY RD. IC 431	08	U	E	RA		1	4.7		07	21	0160	03
				E			1	4.6					
				E			2	4.5					
				E			3	4.4					
				W			A	4.6					
				W			1	4.5					
				W			2	4.5					
				W			3	4.5					
421.5	BOWMANVILLE CK.		O							07	21	0161	
421.8	LIBERTY ST. REG. RD. #14 IC 432 (BOWMANVILLE)	?	O							07	21	0162	01

HWY. 401 DIRECTION. E

DISTANCE (km)	IDENTIFICATION	G. NO	C O D E	D I R E C T I O N	R D W I D T H (m)	HOR CL. (m)	L A N E	VER CL. (m)	POST LOAD (t)	D I S T	C T Y	S I T E	R E V
422.0	SOPER CK.			O						07	21	0163	
423.0	MTO TIS(W/B)												
424.1	BENNETT RD. IC 435	08	U	E			D	4.5		07	21	0164	03
				E			1	4.5					
				E			2	4.4					
				E			3	4.4					
				W			A	4.7					
				W			1	4.6					
				W			2	4.5					
				W			3	4.5					
425.5	JCT. HWYS. 35 & 115 IC 436	?		O						07	21	0165	01
427.3	COBBLEDICK RD.	01	U	E			1	4.6		07	21	0192	01
				E			2	4.7					
				W			1	5.0					
				W			2	5.0					
428.2	WILMOT CK.			O						07	21	0191	
429.5	MILL ST. REG. RD. #17 IC 440	?	U	E			D	4.6		07	21	0193	02
				E			1	4.6					
				E			2	4.6					
				W			1	4.5					
				W			2	4.5					
430.0	GRAHAM CK. CULVERT (NEWCASTLE E LMTS. )			O						07	21	0194	01
431.0	C.P.R.			O						07	21	0195	
431.9	RAMP TO ESSO SERVICE CENTRE W/B												
434.2	MORGAN'S CORS. RD.	01	U	E			1	4.5		07	21	0196	01
				E			2	5.0					
				W			1	5.0					
				W			2	5.0					
437.6	NEWTONVILLE SIDE RD. REG. RD.#18 IC 448	?		O						07	21	0197	01

HWY. 401 DIRECTION. E

DISTANCE (km)	IDENTIFICATION	G. NO	C O D E	D I R E C T I O N	R O A D W I D T H (m)	HOR I Z O N A L C L. (m)	L O A D C L. (m)	VER T I C A L C L. (m)	POST LOAD (t)	D I S T A N C E	C O U N T Y	S I T E	R E V
440.7	*==*==*==*==*==*==*==*==*==* MUNICIPALITY OF DURHAM (W) MUN. NORTHUMBERLAND(E)												
440.8	DURHAM- NORTHUMBERLAND BOUNDARY ROAD (LOCAL RD OVER 401 CLOSED TO TRAFFIC DUE TO TRUCK IMPACT	01	U	E E W W			1 4.6 2 4.6 1 4.5 2 4.5			07	21	0198	03
441.9	RAMP TO ESSO SERVICE CENTRE E/B												
446.1	MORRISH RD. & WESLEYVILLE RD. IC 456	01	U	E E W W			1 5.0 2 5.0 1 5.0 2 5.0			10	21	0199	04
447.7	DEER PARK RD.	01	U	E E W W			1 4.7 2 4.6 1 4.8 2 4.7			10	21	0227	03
450.8	JCT. REG. RD. #2 (FORMERLY HWY. 2) IC 461		?	O						10	21	0228	03
451.9	CRANBERRY RD.	01	U	E E E W W W			1 4.4 2 5.0 3 5.3 1 4.6 2 5.0 3 5.3			10	21	0229	05
453.5	CHOATES ROAD O'PASS (CNR LINE ABANDONED)			O						10	21	0230	06
453.7	GANARASKA R. (IN PORT HOPE)			O						10	21	0231	06



HWY. 401 DIRECTION. E

DISTANCE (km)	IDENTIFICATION	G. NO	C O D E	D I R E C T I O N	R O A D W I D T H (m)	HOR CL. (m)	L A N E	VER CL. (m)	POST LOAD (t)	D I S T	C T Y	S I T E	R E V
454.0	JCT. REG. RD. #28 (FORMERLY HWY. 28) IC 464	12	U	E E E W W W W			D 1 2 3 A 1 2 3	5.0 4.8 4.9 5.0 4.4 4.9 4.9 4.9		10	21	0232	08
455.1	HAMILTON-HOPE TWP. LINE	01	U	E E W W			1 2 1 2	4.6 5.0 5.0 5.0		10	21	0233	03
456.4	GAGES CK. CULVERT		O							10	21	0234	01
458.2	THEATRE RD.		O							10	21	0242	01
461.7	BURNHAM ST, REG RD 18, IC 472 IN PORT COBOURN	12	U	E E W W W			A 1 2 A 1 2	5.3 5.2 5.2 5.0 5.0 5.0		10	21	0243	06
462.0	DYE WORKS CULVERT		O							10	21	0244	02
462.4	ONTARIO ST.	01	U	E E W W			1 2 1 2	5.0 5.6 6.2 6.4		10	21	0245	04
462.8	COBOURG CK.		O							07	21	0246	
463.3	JCT REG RD 45, DIVISION ST IC 474	12	U	E E W W W			D 1 2 D 1 2	5.2 5.1 5.1 4.8 4.8 4.9		10	21	0247	04

HWY. 401 DIRECTION. E

DISTANCE (km)	IDENTIFICATION	G. NO	C O D E	D I R E C T I O N	R O A D T Y P E	HOR CL. (m)	L A N E	VER CL. (m)	POST LOAD (t)	D I S T	C T Y	S I T E	R E V
465.9	NAGLE RD.	01	U	E			1	4.8		10	21	0248	02
				E			2	5.0					
				W			1	5.0					
				W			2	5.0					
466.0	CULVERT			O						10	21	0467	02
471.7	EAGLESON'S ROAD	01	U	E			1	4.5		10	21	0268	03
				E			2	4.5					
				W			1	5.0					
				W			2	4.9					
474.1	GULLY'S ROAD	01	U	E			1	4.6		10	21	0269	03
				E			2	5.0					
				W			1	5.0					
				W			2	5.0					
474.2	GRAFTON CREEK CULVERT			O						10	21	0270	02
475.9	AIRD ST. - REG. RD. 23 IC 487	06	U	E			1	4.8		10	21	0271	04
				E			2	4.9					
				W			1	5.4					
				W			2	5.3					
479.2	SHELTER VALLEY CK. CULVERT			O						10	21	0272	01
479.4	SHELTER VALLEY CTY. RD.			O						10	21	0273	01
480.7	VERNONVILLE RD.			O						10	21	0274	01
482.3	BOYCE'S BRIDGE RD.			O						10	21	0275	01
486.5	PERCY ST. REG. RD. #25 - IC 497	12	U	E			A	4.7		10	21	0276	04
				E			1	4.7					
				E			2	4.8					
				W			A	5.7					
				W			1	5.5					
				W			2	5.4					

HWY. 401 DIRECTION. E

DISTANCE (km)	IDENTIFICATION	G. NO	C O D E	D I R E C T I O N	R O A D W I D T H (m)	HOR CL. (m)	L A N E S	VER CL. (m)	POST LOAD (t)	D I S T	C T Y	S I T E	R E V
488.1	DURHAM ST. - HERLY ROAD	01	U	E E W W			1 2 1 2	4.4 4.7 5.1 5.3		10	21	0294	03
491.0	LAKE RD, NAGLE RD	01	U	E E W W			1 2 1 2	4.7 5.0 6.0 5.7		10	21	0295	04
499.2	JCT. REG. RD. 30 (FORMERLY HWY. 30) IC 509	12	U	E E W W W			A 1 2 A 1 2	4.8 4.6 4.6 4.6 4.7 5.0		10	21	0296	05
501.6	CTY. RD. #26	01	U	E E W W			1 2 1 2	4.6 4.6 4.5 4.5		10	21	0297	03
506.8	SMITHFIELD RD.	01	U	E E W W			1 2 1 2	5.1 5.1 4.5 4.5		10	21	0298	03
507.0	RAMP TO PETRO CAN SERVICE CENTRE E/B												
510.0	RAMP TO SHELL SERVICE CENTRE W/B												
511.6	WOOLER RD. - REG. RD. 40 IC 522	?	O							10	21	0308	02
514.2	C.N.R.			O						10	21	0309	01
514.3	STOCKDALE RD.			O						10	21	0310	01
514.5	***** MUN. OF NORTHUMBERLAND (W) MUN. OF HASTINGS (E)												

HWY. 401 DIRECTION. E

DISTANCE (km)	IDENTIFICATION	G. NO	C O D E	D I R E C T I O N	R D W I D T H (m)	HOR CL. (m)	L A N E	VER CL. (m)	POST LOAD (t)	D I S T	C T Y	S I T E	R E V
514.7	JCT. HWY. 33 IC 525		O							08	11	0185	01
515.6	GLEN MILLER RD. REG. RD. 4 IN TRENTON IC 526		U	E E E W W W			D 1 2 D 1 2	4.7 4.8 5.0 4.6 4.8 5.0		08	11	0186	05
518.4	ST. HILAIRE RD.		U	E E W W			1 2 1 2	4.6 4.6 4.6 4.6		08	11	0150	03
522.9	AIKEN RD.		U	E E W W			1 2 1 2	4.6 4.6 4.5 4.5		08	11	0156	02
527.5	WALLBRIDGE / LOYALIST RD. REG. RD. # 1 IC-538		U	E E E W W W			A 1 2 A 1 2	4.5 4.5 4.5 4.5 4.5 4.5		08	11	0157	02
531.1	SIDNEY ST. REGIONAL RD 30		U	E E W W			1 2 1 2	4.6 4.6 4.6 4.6		08	11	0161	03
532.0	JCT. HWY. 62 IC 543		U	E E E W W W			A 1 2 A 1 2	4.5 4.9 5.2 4.7 5.0 5.3		08	11	0160	04
532.4	MOIRA R BRIDGE									08	11	0162	06

HWY. 401 DIRECTION. E

DISTANCE (km)	IDENTIFICATION	G. NO	C O D E	D I R E C T I O N	R O A D W I D T H (m)	HOR CL. (m)	L A N E S	VER CL. (m)	POST LOAD (t)	D I S T	C T Y	S I T E	R E V
532.7	JCT. HWY. 37 - CANNIFTON RD. IC 544		U	E E W W W			A 1 2 A 1 2	4.6 4.9 5.2 4.6 4.9 5.2		08	11	0163	05
534.0	C.N.R.		O							08	11	0164	01
540.6	MITCHELL'S TWP. RD.	01	U	W W E E			1 2 1 2	4.6 4.6 4.6 4.6		08	11	0173	02
541.7	BLESSINGTON CK.		O							08	11	0174	01
544.7	SHANNONVILLE RD. - REG. RD. 7 IC 556		U	E E W W W			A 1 2 D 1 2	4.6 4.6 4.6 4.8 4.7 4.7		08	11	0175	08
546.5	C.P.R.		O							08	11	0200	01
549.9	SALMON RIVER BRIDGE		O	E						08	11	0207	04
551.8	WYMAN'S SIDE RD.		U	E E W W			1 2 1 2	4.4 4.4 4.4 4.4		08	11	0208	04
554.2	MARYSVILLE CK.		O	W						08	11	0209	03
555.2	MARYSVILLE CK.(W.B. RAMP)		O			6.7				08	11	0210	
555.3	JCT. REG. RD. 49 (FORMERLY. HWY. 49) REG. RD. 15 IC 566	?	U	E E W W W			A 1 2 A 1 2	4.6 4.8 5.0 4.5 4.8 4.9		08	11	0212	10

HWY. 401 DIRECTION. E

DISTANCE (km)	IDENTIFICATION	G. NO	C O D E	D I R E C T I O N	R O A D W I D T H Y	HOR CL. (m)	L A N E	VER CL. (m)	POST LOAD (t)	D I S T	C T Y	S I T E	R E V
555.4	MARYSVILLE CK. (W.B. RAMP)			O						08	11	0219	
559.2	DESERONTO RD. IC 570	?	U	E			A	4.4		08	17	0051	08
				E			1	4.4					
				E			2	4.4					
				W			A	4.6					
				W			1	4.6					
				W			2	4.5					
560.0	***** MUN. OF HASTINGS (W) MUN. LENNOX/ADDINGTN (E)												
564.1	BEACHWOOD RD, REG RD 10	?	U	E			1	4.4		08	17	0052	04
				E			2	4.4					
				W			1	4.4					
				W			2	4.4					
567.1	REG. RD. 41 (FORMERLY HWY. 41) IC 579			O						08	17	0053	03
567.4	SELBY CR.			O						08	17	0054	06
568.7	C.N.R.		U	E			1	4.6		08	17	0060	04
				E			2	4.6					
				W			1	4.9					
				W			2	4.8					
569.0	NEWBURGH RD. REGIONAL RD. 1	?	U	E			1	4.4		08	17	0061	06
				E			2	4.9					
				W			1	4.9					
				W			2	5.1					
570.0	NAPANEE RIVER			O						08	17	0062	03
570.7	PALACE RD, REG RD 5 IC 582			O						08	17	0063	04
574.5	SWITZERVILLE RD.	?	U	E			1	4.6		08	17	0064	03
				E			2	4.6					
				W			1	4.5					
				W			2	4.5					

HWY. 401 DIRECTION. E

DISTANCE (km)	IDENTIFICATION	G. NO	C O D E	D I R E C T I O N	R O A D W I D T H Y	HOR CL. (m)	L A N E	VER CL. (m)	POST LOAD (t)	D I S T	C T Y	S I T E	R E V
575.3	BRANDON CK.		O							08	17	0065	04
578.1	RAMP TO PETRO CAN SERVICE CENTRE W/B												
581.6	WILTON CK.		O							08	17	0074	01
581.9	JCT. REG. RD. 133 (FORMERLY HWY. 133) CAMDEN EAST RD. IC 593	?	U	E			A	5.1		08	17	0075	04
				E			1	5.3					
				E			2	5.3					
				W			A	4.4					
				W			1	4.7					
				W			2	4.9					
589.6	ODESSA RD.	?	U	E			1	4.5		08	17	0076	03
				E			2	4.5					
				W			1	4.4					
				W			2	4.4					
590.1	MILLHAVEN CK.		O							08	17	0077	04
591.0	WILTON RD, REG RD 6 IC 599		U	E			A	4.5		08	17	0078	04
				E			1	4.4					
				E			2	4.4					
				W			A	4.4					
				W			1	4.4					
				W			2	4.4					
592.0	***** MUN. OF LENNOX/ADDINGTON (W) MUN. OF FRONTENAC (E)												
594.5	WESTBROOK RD.	?	U	E			1	4.5		08	07	0055	04
				E			2	4.7					
				W			1	5.1					
				W			2	5.2					
598.8	COLLINS CK.		O							08	07	0056	01
599.2	OVERHEAD SIGN; EXIT TO HWY 38 GARDINERS RD. KINGSTON		U	E			D	5.2					01

HWY. 401 DIRECTION. E

DISTANCE (km)	IDENTIFICATION	G. NO	C O D E	D I R E C T I O N	R O A D W I D T H (m)	HOR CL. (m)	L A N E S	VER CL. (m)	POST LOAD (t)	D I S T	C T Y	S I T E	R E V
599.3	JCT. REG. RD. 38 (FORMERLY HWY. 38) IC 611	9	U	E E E E W W W W			D 1 2 3 D 1 2 3	5.1 5.3 5.3 5.0 4.9 5.1 5.1 5.0		08	07	0057	07
599.9	C.P.R.		O							08	07	0058	
601.6	SYDEMAN RD, REG RD 9 IC 613 IN KINGSTON	07	U	E E E W W W			A 1 2 A 1 2	4.3 4.4 4.6 4.9 4.8 4.8		08	07	0059	06
602.8	O'HEAD SIGN # 4: SIR JOHN A. MACDONALD BLVD. EXIT WARNING		U	E E	CR CR		1 2	5.2 5.2		08	07		01
603.4	O'HEAD SIGN # 6: SIR JOHN A. MACDONALD BLVD. EXIT		U	E E E	CR CR CR		D 1 2	5.3 5.3 5.3		08	07		01
603.7	SIR JOHN A.MACDONALD BLVD. IC-615		O							08	07	0097	02
603.8	O'HEAD SIGN # 7: SIR JOHN A. MACDONALD BLVD. EXIT		U	W W W	CR CR CR		D 1 2	5.3 5.2 5.2		08	07		01
604.2	O'HEAD SIGN # 9: SIR JOHN A. MACDONALD BLVD. EXIT WARNING		U	W W	CR CR		1 2	5.3 5.2		08	07		01
605.2	CANTILEVER OHD SIGN CO. RD 10 DIVISION ST, KINGSTON, WESTPORT EXIT		U	W			1	5.0		08	007		01
605.3	DIVISION ST, REG RD 10 IC 617	?	O							08	07	0067	01



HWY. 401 DIRECTION. E

DISTANCE (km)	IDENTIFICATION	G. NO	C O D E	D I R E C T I O N	R O A D T Y P E	HOR CL. (m)	L A N E	VER CL. (m)	POST LOAD (t)	D I S T	C T Y	S I T E	R E V
607.7	MONTREAL ST, REG RD 11 IC 619	13	U	E			A	4.6		08	07	0068	04
				E			1	5.2					
				E			2	5.3					
				W			D	5.6					
				W			1	5.7					
				W			2	5.7					
608.0	C.N.R.			O						08	07	0069	01
609.8	CATARAQUI RIVER									08	07	0070	02
611.2	JCT. HWY. 15 IC-623	02	U	E			1	5.5		08	07	0071	04
				E			2	5.7					
				W			1	4.9					
				W			2	5.3					
612.5	KINGSTON MILLS RD. (JOHN F.SCOTT ROAD)	?	U	E			1	4.7		08	07	0072	02
				E			2	4.7					
				W			1	4.7					
				W			2	4.7					
620.2	JOYCEVILLE RD, REG RD 16 IC 632	?	U	E			A	4.8		08	07	0073	03
				E			1	4.8					
				E			2	4.8					
				W			1	5.1					
				W			2	5.1					
620.3	***** MUN. OF FRONTENAC (W) MUN.LEEDS&GRENVILLE (E)												
627.0	HYDRO AND BELL CROSSING		U	W			1	7.5					01
				E			1	7.1					
627.3	CTY. LINE RD.OVERPASS			O						08	16	0099	02
632.9	C.N.R. AND GANANOQUE RIVER			O						08	16	0100	01

HWY. 401 DIRECTION. E

DISTANCE (km)	IDENTIFICATION	G. NO	C O D E	D I R E C T I O N	R D W I D T H (m)	HOR CL. (m)	L A N E (m)	VER CL. (m)	POST LOAD (t)	D I S T	C T Y	S I T E	R E V
633.3	JCT. REG. RD. 32 (FORMERLY HWY. 32) IC 645	?	U	E E E W W W			A 1 2 A 1 2	4.5 4.5 4.5 4.5 4.5		08	16	0101	03
634.1	TOWN OF GANANOQUE												
634.3	O'HEAD SIGN:1000 ISLAND PKWY EXIT-WARNING (EBL) NEW TRICHORD SIGN		U	E E			1 2	5.6 5.6		08	16		04
634.7	O'HEAD SIGN:(EBL)1000 ISLAND PARKWAY-EXIT(CLEARANCES TO THE BOTTOM OF SWING PLATES)		U	E E E			D 1 2	4.3 4.3 4.3		08	16		02
634.9	E.B. LANE OF 1000 ISLAND PKWY IC 647												
635.2	W.B. LANE OF 1000 ISLAND PKWY.	?	U	E E			1 2	4.6 4.6		08	16	0159	04
636.5	JCT. HWY. 2 IC-648	01	U	E E W W			1 2 1 2	4.5 4.8 5.2 5.0		08	16	0137	08
639.4	CLIFF ROAD UNDERPASS	01	U	E E W W			1 2 1 2	4.5 4.5 4.7 4.7		08	16	0157	07
640.3	MTO TIS(W/B)												
643.1	MTO TIS(E/B)												
647.1	REYNOLD'S RD. IC-659	02	U	E E W W			1 2 1 2	4.5 4.6 4.5 4.5		08	16	0155	05

HWY. 401 DIRECTION. E

DISTANCE (km)	IDENTIFICATION	G. NO	C O D E	D I R E C T I O N	R O A D W I D T H Y	HOR CL. (m)	L A N E	VER CL. (m)	POST LOAD (t)	D I S T	C T Y	S I T E	R E V
648.8	O'HEAD SIGN:HILL ISLAND BRIDGE TO USA. INT.STATE 81-EXIT(EBL)		U	E			D	5.5		08	16		03
				E			1	5.5					
				E			2	5.5					
649.2	O'HEAD SIGN:HILL ISLAND BRIDGE TO USA (WBL).INT.STATE 81-EXIT		U	W			D	5.4		08	16		03
				W			1	5.5					
				W			2	5.5					
649.4	JCT. HWY. 137 HILL ISLAND BR. TO USA IC 661	16	O							08	16	0164	03
653.2	ROCKPORT RD. E.B.	01	O							08	16	0153	02
653.3	ROCKPORT RD. W.B.	01	O	W						08	16	0154	02
658.5	DONOVAN CK.		O							08	16	0152	05
660.1	LA RUE MILLS RD.	01	U	E			1	4.7		08	16	0138	05
				E			2	4.7					
				W			1	4.5					
				W			2	4.5					
662.5	CANTILEVER OVERHEAD SIGN CO. RD 2 BROCKVILLE-EXIT			E	CL		1	5.0		08	016		01
663.5	MALLORYTOWN RD, REG RD 5 IC 675	05	U	E			A	4.6		08	16	0162	06
				E			1	4.6					
				E			2	4.6					
				W			A	4.5					
				W			1	4.5					
				W			2	4.5					
664.5	RAMP TO ESSO SERVICE CENTRE W/B												
666.0	RAMP TO ESSO SERVICE CENTRE E/B												
669.0	JONES CK. W. BRANCH		O							08	16	0167	01
670.6	JONES CK. E. BRANCH		O							08	16	0168	01

HWY. 401 DIRECTION. E

DISTANCE (km)	IDENTIFICATION	G. NO	C O D E	D I R E C T I O N	R O A D W I D T H (m)	HOR CL. (m)	L A N E W I D T H (m)	VER CL. (m)	POST LOAD (t)	D I S T A N C E	C O U N T Y	S I T E	R E V
671.1	SHERWOOD SPRINGS ROAD	01	U	E E W W			1 2 1 2	5.4 5.2 4.4 4.7		08	16	0177	05
672.4	W.B. LANE OF 1000 ISLAND PKWY. IC 685	01	U	E E			1 2	4.6 4.8		08	16	0178	05
672.5	E.B.L. LANE OF 1000 ISLAND PKWY. IC-685 PARTIAL INTERCHANGE												03
672.7	O'HEAD SIGN:1000 ISLAND PKWY & ROCKPORT RD.(WBL)-EXIT			U W W			1 2 3	5.8 5.7 5.6		08	16		02
673.0	O'HEAD SIGN:1000 ISLAND PKWY & ROCKPORT RD. (WBL)-WARNING			U W W			1 2	5.7 5.7		08	16		03
674.5	JCT. REG. RD. 2 (FORMERLY HWY. 2) IC 687	06	U	E E W W W			1 2 A 1 2	4.5 4.9 4.7 5.0 4.8		08	16	0114	04
676.7	HALLECK'S ROAD	01	U	E E W W			1 2 1 2	4.5 4.5 4.5 4.5		08	16	0116	04
681.7	C.N.R.			O						08	16	0117	01
681.9	LYN RD. REG. RD. 32	01	O							08	16	0118	02
685.2	JCT. REG. RD. 29 (FORMERLY HWY. 29) STEWART BR. IC 696	08	U	E E E W W W			A 1 2 A 1 2	4.5 5.0 5.3 4.4 4.8 5.1		08	16	0121	03

HWY. 401 DIRECTION. E

DISTANCE (km)	IDENTIFICATION	G. NO	C O D E	D I R E C T I O N	R O A D W I D T H (m)	HOR CL. (m)	L A N E N O.	VER CL. (m)	POST LOAD (t)	D I S T	C T Y	S I T E	R E V
686.0	CANTILEVER OHDSIGN N.AUGUSTA RD BROCKVILLE, NORTH AUGUSTA EXIT-WARNING 1 KM		U	E			1	5.0		08	016		01
686.2	C.P.R. (IN BROCKVILLE)			O						08	16	0122	
686.3	M.P.P.A. (BUELL'S CK.) CULVERT			O									
686.4	ORMOND ST.	01		O						08	16	0123	01
686.5	CANTILEVER OHDSIGN N.AUGUSTA RD BROCKVILLE, NORTH AUGUSTA- EXIT		U	E			D	5.0		08	016		01
687.0	N. AUGUSTA RD. IC-698	07	U	E			A	4.5		08	16	0124	03
				E			1	5.0					
				E			2	5.4					
				W			A	4.8					
				W			1	5.2					
				W			2	5.5					
687.8	BROCKVILLE E. LMTS.												
689.6	SHARPE'S LANE	01	U	E			1	4.5		08	16	0125	03
				E			2	4.5					
				W			1	4.6					
				W			2	4.6					
693.8	MAITLAND ROAD - REG. RD. 15 IC 705	13	U	E			A	4.4		08	16	0126	03
				E			1	4.6					
				E			2	5.1					
				W			A	4.4					
				W			1	4.6					
				W			2	4.9					
700.0	BLUE CHURCH ROAD - REG. RD. 31	?	U	E			1	5.0		08	16	0165	02
				E			2	5.0					
				W			1	4.8					
				W			2	4.7					

HWY. 401 DIRECTION. E

DISTANCE (km)	IDENTIFICATION	G. NO	C O D E	D I R E C T I O N	R O A D W I D T H (m)	HOR CL. (m)	L A N E	VER CL. (m)	POST LOAD (t)	D I S T	C T Y	S I T E	R E V
703.6	MERVIN LANE	?	U	E			1 2	4.9 4.9		08	16	0166	02
				W			1 2	5.0 5.0					
704.9	EDWARD ST, REG RD 18 IC 716 IN PRESCOTT	05	U	E			A	4.5		08	16	0128	03
				E			1 2	4.4 4.4					
				W			A	4.4					
				W			1 2	4.4 4.4					
707.0	C.P.R.			O						08	16	0129	02
707.6	OH'D SIGN HWY416 NORTH - OTTAWA AND KEMPTVILLE - WARNING		U	E			1 2	5.3 5.3		09	016		01
708.1	O'HD SIGN 401 CORNWALL,16-USA & HWY 416 OTTAWA - EXIT		U	E			1 2	5.3 5.3		09	016		01
708.3	TO REST AREA W/B												
708.9	HWY 401/416 INT. RAMP W-N OVER HWY 401 & CEDAR GROVE ROAD IC 721A		U	E			1 2	5.5 5.5		09	16	0306	03
				E			1	5.2					
				W	RA		1	5.2					
				W			1	5.5					
				W			2	5.5					
709.7	JCT. HWY. 16 - IN JOHNSTOWN IC 721B	05	U	E			A	4.7		08	16	0130	06
				E			1 2	4.6 4.5					
				W			A	4.5					
				W			1 2	4.5 4.5					
718.2	SHANLEY RD. - REG. RD. 22 IC 730	08	U	E			A	4.8		08	16	0136	03
				E			1 2	4.7 4.7					
				W			A	4.5					
				W			1 2	4.5 4.5					

HWY. 401 DIRECTION. E

DISTANCE (km)	IDENTIFICATION	G. NO	C O D E	D I R E C T I O N	R O A D T Y P E	HOR CL. (m)	L A N E	VER CL. (m)	POST LOAD (t)	D I S T	C T Y	S I T E	R E V
719.0	***** MUN. OF LEEDS&GRENVILLE (W) MUN.STRMT.DNDAS&GLNG (E)												
726.0	CARMAN ROAD - REG. RD. 1 IC 738	05	U	E			A	4.6		09	31	0201	03
				E			1	4.5					
				E			2	4.5					
				W			A	4.5					
				W			1	4.4					
				W			2	4.5					
728.2	BRINSTON ROAD - REG. RD. 2	01	U	E			1	4.5		09	31	0202	04
				E			2	4.5					
				W			1	4.4					
				W			2	4.4					
732.6	FLAGG ROAD	01	U	E			1	4.6		09	31	0203	03
				E			2	4.6					
				W			1	4.6					
				W			2	4.6					
738.0	JCT. REG. RD. 31 (FMLY. HWY. 31) NINE MILE RD. IC 750 MORRISBURG	05	U	E			A	4.5		09	31	0204	05
				E			1	4.5					
				E			2	4.5					
				W			A	4.6					
				W			1	4.6					
				W			2	4.6					
740.8	HOASIC CK.			O						09	31	0205	01
742.5	CHURCH ROAD - REG. RD. 8	01	U	E			1	4.5		09	31	0156	05
				E			2	4.5					
				W			1	4.5					
				W			2	4.5					
743.9	RAMP TO SHELL SERVICE CENTRE E/B												

HWY. 401 DIRECTION. E

DISTANCE (km)	IDENTIFICATION	G. NO	C O D E	D I R E C T I O N	R O A D W I D T H Y	HOR CL. (m)	L A N E	VER CL. (m)	POST LOAD (t)	D I S T	C T Y	S I T E	R E V
745.9	UPPER CANADA ROAD U'PASS IC-758	16	U	E E W W W			D 1 2 D 1 2	5.6 5.5 5.5 5.2 5.1 5.1		09	31	0157	04
748.6	NUDELL BUSH ROAD	?	U	E E W W			1 2 1 2	4.5 4.5 4.8 4.6		09	31	0158	04
749.9	RAMP TO ESSO SERVICE CENTRE W/B												
751.7	AULTSVILLE RD. (STRUCTURE POSTED)	01	U	E E W W			1 2 1 2	4.4 4.4 4.3 4.3		09	31	0159	02
757.0	DICKINSON DR. - REG. RD. 14 IC 770	13	U	E E W W W			D 1 2 A 1 2	4.5 4.4 4.4 4.5 4.5 4.5		09	31	0160	02
757.7	HOOPLE CK.			O						09	31	0161	
762.3	WALES RD. - REG. RD. 12	?	U	E E W W			1 2 1 2	4.4 4.4 4.5 4.5		09	31	0162	01
765.1	MOULINETTE ROAD - REG. RD. 35 IC 778	05	U	E E W W W			A 1 2 A 1 2	4.5 4.5 4.5 4.5 4.5 4.5		09	31	0163	04



HWY. 401 DIRECTION. E

DISTANCE (km)	IDENTIFICATION	G. NO	C O D E	D I R E C T I O N	R O A D T Y P E	HOR CL. (m)	L A N E S	VER CL. (m)	POST LOAD (t)	D I S T R I B U T I O N	C T R Y	S I T E	R E V
767.8	AVONMORE RD. (CTY. RD. #15)	01	U	E			1 2 1 2	4.5 4.5 4.4 4.4		09	31	0177	02
771.5	POST ROAD	01	U	E			1 2 1 2	4.5 4.4 4.4 4.6		09	31	0179	02
773.4	POWER DAM DRIVE - REG. RD. 33 PARTIAL INTERCHANGE	01	U	E			1 2 1 2	5.6 5.6 5.5 5.6		09	31	0180	03
775.2	CORNWALL CENTRE RD.			O						09	31	0209	03
776.3	HWY. 138 BROOKDALE AVE. IC 789 - CORNWALL	06	U	E			A 1 2 A 1 2	4.5 4.4 4.4 4.5 4.5 4.5		09	31	0210	04
777.8	PITT STREET									09	31	0211	04
778.6	S. RAISIN RIVER			O						09	31	0212	01
778.9	MCCONNELL AVENUE IC-792	13	U	E			A 1 2 D 1 2	4.5 4.5 4.5 4.7 4.6 4.6		09	31	0213	03
782.9	BOUNDARY ROAD IC-796	09	U	E			D 1 2 D 1 2	4.6 4.5 4.5 4.5 4.5 4.5		09	31	0215	03

HWY. 401 DIRECTION. E

DISTANCE (km)	IDENTIFICATION	G. NO	C O D E	D I R E C T I O N	R O A D T Y P E	HOR D I S T A N C E (m)	L A N E S	VER T I C A L C L. (m)	POST LOAD (t)	D I S T A N C E	C R O S S I N G	S I T E	R E V
785.5	C.N.R.			O						09	31	0216	01
791.5	SUMMERSTOWN RD. - REG. RD. 27 IC 804	05	U	E			A	4.6		09	31	0229	03
				E			1	4.5					
				E			2	4.5					
				W			A	4.4					
				W			1	4.4					
				W			2	4.4					
795.8	FRASER ROAD	01	U	E			1	4.4		09	31	0230	03
				E			2	4.4					
				W			1	4.4					
				W			2	4.4					
799.5	RAISIN RIVER			O						09	31	0231	03
800.3	JCT. REG. RD. 2 & 34 IC 814 (LANCASTER)	13	U	E			A	4.7		09	31	0232	03
				E			1	4.4					
				E			2	4.4					
				W			A	4.7					
				W			1	4.4					
				W			2	4.4					
802.3	FINNEY CK CULVERT												
804.1	MTO TIS(W/B)												
805.3	WESLEY ROAD	01	U	E			1	4.4		09	31	0233	03
				E			2	4.4					
				W			1	4.4					
				W			2	4.4					
805.5	WESLEY CK.			O						09	31	0234	02
808.5	BAINSVILLE RD.	01	U	E			1	4.5		09	31	0241	02
				E			2	4.5					
				W			1	4.5					
				W			2	4.5					

HWY. 401 DIRECTION. E

DISTANCE (km)	IDENTIFICATION	G. NO	C O D E	D I R E C T I O N	R O A D W I D T H (m)	HOR CL. (m)	L A N E	VER CL. (m)	POST LOAD (t)	D I S T	C T Y	S I T E	R E V
810.9	TWP RD 10, REG RD 2 @ SUTHERLAND CK	?	U	E			A	4.8		09	31	0242	06
				E			1	4.8					
				E			2	4.8					
				W			A	4.5					
				W			1	4.4					
				W			2	4.4					
811.0	SUTHERLAND CK.@ COUNTY RD.2			O						09	31	0242	03
811.4	CURRY HILL RD, 4TH LINE RD IC 825	09	U	E			A	4.8		09	31	0243	05
				E			1	4.7					
				E			2	4.7					
				W			A	4.2					
				W			1	4.3					
				W			2	4.5					
811.9	GUNN CK BRIDGE			O						10	31	0262	
812.4	WOOD CK.			O						09	31	0244	01
813.0	RAMP TO SHELL SERVICE CENTRE W/B												
814.1	FORCED ROAD REVISED BASED ON SURVEY DONE 21 JAN 2009	01	U	E			1	4.4		09	31	0245	03
				E			2	4.4					
				W			1	4.4					
				W			2	4.3					
814.4	***** MUN. OF STORMONT DUNDAS AND GLENGARY (W)												
814.5	ONTARIO-QUEBEC BORDER												01

HWY. 401BRANCH DIRECTION. W

DISTANCE (km)	IDENTIFICATION	G. NO	C O D E	D I R E C T I O N	R D W I D T H Y	HOR CL. (m)	L A N E	VER CL. (m)	POST LOAD (t)	D I S T	C T Y	S I T E	R E V
0.0	OVERHEAD SIGN STR. #1		U	E			1	5.4		01	06		
				W			1	4.9					
0.2	OVERHEAD SIGN STR. #2		U	W			1	4.4		01			
0.6	IC-1A. E.B. WINDSOR E. LMTS.	01	U	E		7.3	1	4.3		01	06	0071	
				E			2	4.6					
1.4	SANDWICH SOUTH (6TH CON. RD.)	?	U	E		7.3	1	4.4		01	06	0070	
				E		7.3	2	5.0					
				W			1	4.4					
				W			2	5.0					
2.9	HOWARD AVE.	15	U	E			A	4.5		01	06	0069	01
				E			1	5.0					
				E			2	5.3					
				W			A	4.3					
				W			1	4.8					
				W			2	5.4					
3.4	JCT. HWY. 3B												

HWY. 402 DIRECTION. E

DISTANCE (km)	IDENTIFICATION	G. NO	C O D E	D I R E C T I O N	R D W I D T H Y	HOR CL. (m)	L A N E	VER CL. (m)	POST LOAD (t)	D I S T	C T Y	S I T E	R E V
0.0	BLUEWATER BRIDGE SARNIA W. LMTS.		O							01	14	0036	01
0.1	***** MUNICIPALITY OF LAMBTON (E)												
0.6	MARINA RD, BRIDGE ST												
0.8	FRONT ST REG RD 33 IC 1												
0.9	C.N.R.		O							01	14	0363	01
1.1	OVERHEAD SIGN "CMS"		U	W			A	6.0		01	014	0800	01
				W			1	5.7					
				W			2	5.5					
				W			3	5.5					
1.2	CHRISTINA ST. IC 2		U	E			A	5.3		01	14	0037	01
				E			1	5.1					
				E			2	5.1					
				W			A	5.0					
				W			1	5.0					
				W			2	5.1					
				W			3	5.1					
				W			4	5.1					
1.6	OVERHEAD SIGN "CMS"		U	W			A	5.5		01	014	0801	01
				W			1	5.4					
				W			2	5.4					
				W			3	5.4					
2.0	COLBORNE RD.	01	O							01	14	0038	
2.2	OVERHEAD SIGN "CMS"		U	W			A	5.6		01	014	0802	01
				W			1	5.5					
				W			2	5.5					
				W			3	5.5					

HWY. 402 DIRECTION. E

DISTANCE (km)	IDENTIFICATION	G. NO	C O D E	D I R E C T I O N	R D W I D T H Y	HOR CL. (m)	L A N E	VER CL. (m)	POST LOAD (t)	D I S T	C T Y	S I T E	R E V
3.1	INDIAN RD. REG. RD. #29 IC 3	08	U	E E W W W W			A 1 2 A 1 2 3	4.4 4.5 4.5 4.5 4.5 4.5		01	14	0289	01
3.2	OVERHEAD SIGN "CMS"		U	W W W			A 1 2 3	5.6 5.5 5.5 5.5		01	014	0803	01
3.5	OVERHEAD SIGN "CMS"		U	W W W			A 1 2 3	5.8 5.5 5.5 5.5		01	014	0804	01
3.9	MURPHY RD. AT SARNIA E. LIMITS	01	U	E E W W			1 2 1 2	4.5 4.5 4.5 4.5		01	14	0328	
4.1	OVERHEAD SIGN "CMS"		U	W W			A 1 2	5.5 5.5 5.5		01	014	0805	01
4.5	C.N.R.		O	E						01	14	0337	01
5.8	JCT. HWY. 40 MODELAND RD. IC 6	08	O							01	14	0338	01
5.9	WAWANOSH DRAIN		O							01	14	0341	
7.6	BLACKWELL RD.	01	U	E E W W			1 2 1 2	4.5 4.5 4.7 4.7		01	14	0339	

HWY. 402 DIRECTION. E

DISTANCE (km)	IDENTIFICATION	G. NO	C O D E	D I R E C T I O N	R D W I D T H Y	HOR CL. (m)	L A N E	VER CL. (m)	POST LOAD (t)	D I S T	C T Y	S I T E	R E V
8.6	AIRPORT RD. IC 9	01	U	E E E W W W			A 1 2 A 1 2	4.6 4.6 4.6 4.5 4.5 4.5		01	14	0340	
10.2	TELFER DRAIN			O						01	14	0372	
13.3	WATERWORKS RD.	01	U	E E W W			1 2 1 2	4.4 4.4 4.4 4.4		01	14	0346	01
15.1	REG. RD. #26 - MANDAUMIN RD. IC 15	05	U	E E E W W W			A 1 2 A 1 2	4.6 4.5 4.5 4.6 4.6 4.6		01	14	0347	01
16.4	MTO TIS E & W/B												
17.2	PERCH CK.			O						01	14	0357	
20.6	CAMLACHIE RD.	01	U	E E W W			1 2 1 2	4.6 4.6 4.5 4.5		01	14	0348	01
24.4	OIL HERITAGE RD. REG. RD.30 N. REG. RD.21 S.			E E E W W W			A 1 2 A 1 2	4.6 4.6 4.6 4.6 4.5 4.5		01	14	0349	01
29.9	UTOXETER RD.	01	U	E E W W			1 2 1 2	4.5 4.5 4.5 4.5		01	14	0350	

HWY. 402 DIRECTION. E

DISTANCE (km)	IDENTIFICATION	G. NO	C O D E	D I R E C T I O N	R O A D W I D T H (m)	HOR CL. (m)	L A N E	VER CL. (m)	POST LOAD (t)	D I S T	C T Y	S I T E	R E V
33.7	HWY. 21 N FOREST RD.	07	U	E E W W W			A 1 2 A 1 2	4.6 4.6 4.6 4.5 4.5		01	14	0351	01
34.7	REG RD 22, LONDON LINE RD	01	U	E E W W			1 2 1 2	4.7 4.8 4.8 4.7		01	14	0352	
37.7	BEAR CK.			O						01	14	0353	
40.2	FIRST SCHOOL RD.		U	E E W W			1 2 1 2	4.4 4.4 4.4 4.4		01	14	0354	01
43.9	REG. RD. 79 (SB) AND NAUVOO RD REG RD 9 (NB) IC 44	05	U	E E W W W			A 1 2 A 1 2	4.4 4.4 4.4 4.5 4.4 4.4		01	14	0355	01
47.6	ARKONA RD.		U	E E W W			1 2 1 2	4.4 4.4 4.4 4.4		01	14	0356	01
48.0	***** MUNICIPALITY OF LAMBTON (W) MUN. OF MIDDLESEX (E)												
51.3	SEXTON RD. (MIDDLESEX-LAMBTON COUNTY LINE)	01	U	E E W W			1 2 1 2	4.5 4.5 4.6 4.6		01	14	0361	01



HWY. 402 DIRECTION. E

DISTANCE (km)	IDENTIFICATION	G. NO	C O D E	D I R E C T I O N	R O A D W I D T H (m)	HOR CL. (m)	L A N E S	VER CL. (m)	POST LOAD (t)	D I S T	C T Y	S I T E	R E V
55.0	REG RD 6 - KERWOOD RD IC 56	03	U	E E W W W			A 1 2 A 1 2	4.6 4.6 4.6 4.6 4.6		02	19	0519	01
58.7	SEED RD.	01	U	E E W W			1 2 1 2	4.5 4.5 4.6 4.6		02	19	0520	01
60.5	SCHOOL RD.	01	U	E E W W			1 2 1 2	4.6 4.6 4.5 4.5		02	19	0521	01
64.2	REG RD 81, CENTRE RD IC 65 IN WRIGHTMAN'S CORNERS	05	U	E E W W W			A 1 2 A 1 2	4.6 4.5 4.5 4.6 4.5 4.5		02	19	0522	03
68.5	REG. RD. #39 - HICKORY DRIVE IC 69	09	O							02	19	0523	04
69.0	SYDENHAM R.		O	E W						02	19	0524	03
69.9	GLENGYLE DR.		U	E E W W			1 2 1 2	4.6 4.6 4.6 4.6		02	19	0525	02
72.7	SCOTCHMERE DR.		U	E E W W			1 2 1 2	5.5 5.3 4.5 4.8		02	19	0526	02
74.6	C.N.R.		O							02	19	0527	02

HWY. 402 DIRECTION. E

DISTANCE (km)	IDENTIFICATION	G. NO	C O D E	D I R E C T I O N	R O A D W I D T H (m)	HOR CL. (m)	L A N E	VER CL. (m)	POST LOAD (t)	D I S T	C T Y	S I T E	R E V
75.5	OLDE DRIVE		U	E			1	4.6		02	19	0528	02
				E			2	4.8					
				W			1	5.0					
				W			2	4.8					
78.1	C.P.R.		O							02	19	0529	02
80.0	ORIOLE DR.		U	E			1	4.6		02	19	0531	02
				E			2	4.6					
				W			1	4.5					
				W			2	4.5					
80.4	C.N.R. SUBWAY		U	E			1	5.3		02	19	0532	02
				E			2	5.1					
				W			A	4.9					
				W			1	5.0					
				W			2	5.2					
80.9	MIDDLESEX CO. RD. 14 - GLENDON RD. IC 82	09	U	E			A	5.2		02	19	0533	02
				E			1	5.3					
				E			2	5.1					
				W			A	4.6					
				W			1	4.8					
				W			2	4.9					
83.6	REG. RD. 81 (FORMERLY HWY. 81) ADELAIDE RD.		U	E			1	4.6		02	19	0534	02
				E			2	4.6					
				W			1	4.6					
				W			2	4.6					
84.4	REG. RD. 2 (FORMERLY HWY. 2) LONGWOODS RD. IC 86	09	O							02	19	0535	06
85.3	THAMES RIVER		O							02	19	0536	05
85.6	MILLER RD.		U	E			1	4.7		02	19	0537	06
				E			2	5.0					
				W			1	5.1					
				W			2	5.1					

HWY. 402 DIRECTION. E

DISTANCE (km)	IDENTIFICATION	G. NO	C O D E	D I R E C T I O N	R O A D W I D T H (m)	HOR CL. (m)	L A N E S	VER CL. (m)	POST LOAD (t)	D I S T	C T Y	S I T E	R E V
86.9	SPRINGER RD.		U	E			1	4.7		02	19	0538	05
				E			2	4.7					
				W			1	4.6					
				W			2	4.6					
88.4	MIDDLESEX CO. RD. #15 - CARRIAGE RD.		U	E			1	5.3		02	19	0539	05
				E			2	5.1					
				W			1	5.1					
				W			2	4.8					
89.7	SHARON CREEK			O						02	19	0540	02
90.9	SHARON DR.		U	E			1	4.6		02	19	0541	05
				E			2	4.6					
				W			1	4.6					
				W			2	4.6					
91.8	WOODHULL RD.		U	E			1	4.7		02	19	0542	06
				E			2	4.8					
				W			1	4.8					
				W			2	4.8					
93.6	TOWNLINERD, WESTDEL BOURNE RD		U	E			1	4.6		02	19	0543	02
				E			2	4.6					
				W			1	4.7					
				W			2	4.7					
96.7	HWY. 4 INTERCHANGE TALBOT RD. IC 98	06	U	E			A	5.0		02	19	0544	02
				E			1	4.9					
				E			2	4.9					
				W			A	4.7					
				W			1	4.7					
				W			2	4.7					
98.8	WONDERLAND RD.		U	E			1	5.8		02	19	0545	02
				E			2	5.6					
				W			1	4.8					
				W			2	5.0					

HWY. 402 DIRECTION. E

DISTANCE (km)	IDENTIFICATION	G. NO	C O D E	D I R E C T I O N	R D W I D T H (m)	HOR CL. (m)	L A N E	VER CL. (m)	POST LOAD (t)	D I S T	C T Y	S I T E	R E V
101.2	WHITE OAK RD.		U	E			1	4.5		02	19	0546	02
				E			2	4.5					
				W			1	4.6					
				W			2	4.6					
101.8	***** MUN. OF MIDDLESEX (W)												
101.9	HWY. 401 INTERCHANGE (EB ONLY)		O							02	19	0547	03

HWY. 403 DIRECTION. W

DISTANCE (km)	IDENTIFICATION	G. NO	C O D E	D I R	R D W Y	HOR CL. (m)	L A N E	VER CL. (m)	POST LOAD (t)	D I S T	C T Y	S I T E	R E V
0.0	HWY. 401\ HWY.410 IC (SEE I 16)												02
0.1	***** MUNICIPALITY OF PEEL(W)												
1.6	MATHESON BLVD	01	O							06	24	0354	02
1.9	CAWTHRA RD WARNING SIGN						1 2 3	5.0 5.0 5.0					02
2.2	CAWTHRA RD EXIT SIGN												02
2.9	EGLINTON AVE. (MISSISSAUGA LMT.)	08	U	W E E			1 2 1 2	5.0 5.0 5.0 4.7		06	24	0319	03
3.5	CAWTHRA RD	01	U	W E E			1 2 1 2	5.0 5.0 4.8 5.0		06	24	0327	02
4.0	EGLINTON AVE	01	U	W E E E			1 2 1 2 3	5.0 5.0 4.6 4.8 5.0		06	24	0321	02
4.4	CAWTHRA RD EXIT SIGN												02
4.6	CENTRAL PKWY		O							06	24	371	01

HWY. 403 DIRECTION. W

DISTANCE (km)	IDENTIFICATION	G. NO	C O D E	D I R E C T I O N	R D W I D T H	HOR CL. (m)	L A N E	VER CL. (m)	POST LOAD (t)	D I S T	C T Y	S I T E	R E V
4.8	HWY 10 WARNING SIGN			W	RA		D	5.0					03
				W			1	5.0					
				W			2	5.0					
				W			3	5.0					
4.9	CAWTHRA RD WARNING SIGN			E			1	5.0					02
				E			2	5.0					
				E			3	5.0					
				E			4	5.0					
5.3	HWY 10 EXIT SIGN			W	RA		D	5.0					02
				W	RA		D	5.0					
				W			1	5.0					
				W			2	5.0					
				W			3	5.0					
5.7	HWY.10	08	U	W	RA		A	5.0		06	24	0322	03
				W			1	5.0					
				W			2	5.0					
				W			3	5.0					
				E	RA		A	4.5					
				E			1	4.4					
				E			2	4.4					
				E			3	4.4					
5.8	COOKSVILLE CK.		O							06	24	0336	02
6.3	HWY. 10 EXIT SIGN			E	RA		D	5.0					01
				E	RA		D	5.0					
				E			1	5.0					
				E			2	5.0					
				E			3	5.0					
6.8	SIGN MAVIS RD WARNING			W			1	5.0					03
				W			2	5.0					
				W			3	5.0					
6.9	HWY. 10 WARNING SIGN			E			1	5.0					01
				E			2	5.0					
				E			3	5.0					

HWY. 403 DIRECTION. W

DISTANCE (km)	IDENTIFICATION	G. NO	C O D E	D I R E C T I O N	R D W I D T H (m)	HOR CL. (m)	L A N E S	VER CL. (m)	POST LOAD (t)	D I S T	C T Y	S I T E	R E V
7.3	SIGN MAVIS RD EXIT			W	RA		D	5.0					02
				W	RA		D	5.0					
				W			1	5.0					
				W			2	5.0					
				W			3	5.0					
7.8	MAVIS RD.	08	U	E	RA		A	4.6		06	24	0439	04
				E			1	4.5					
				E			2	4.5					
				E			3	4.6					
				W	RA		A	5.0					
				W			1	4.5					
				W			2	4.4					
				W			3	4.4					
8.3	SIGN MAVIS RD EXIT			E	RA		D	5.0					03
				E	RA		D	5.0					
				E			1	5.0					
				E			2	5.0					
				E			3	5.0					
8.8	SIGN MAVIS RD WARNING			E			1	5.0					02
				E			2	5.0					
				E			3	5.0					
9.8	CREDITVIEW RD.	01	U	W			1	4.6		06	24	0438	02
				W			2	4.7					
				W			3	4.7					
				E			1	5.0					
				E			2	5.0					
				E			3	5.0					
10.1	C.P.R.		U	W			1	4.4		06	24	0369	03
				W			2	4.5					
				W			3	4.5					
				E			1	4.5					
				E			2	4.5					
				E			3	4.6					
11.1	CREDIT RIVER		O							06	24	0222	01

HWY. 403 DIRECTION. W

DISTANCE (km)	IDENTIFICATION	G. NO	C O D E	D I R E C T I O N	R O A D W I D T H (m)	HOR CL. (m)	L A N E S	VER CL. (m)	POST LOAD (t)	D I S T	C T Y	S I T E	R E V
11.2	MISSISSAUGA RD.	01	U	W			1	5.0		06	24	0387	04
				W			2	5.0					
				W			3	5.0					
				E			1	4.6					
				E			2	4.7					
				E			3	4.9					
11.5	MULLET CK.		O							06	24	0386	02
11.9	ERIN MILLS PKWY. EXIT SIGN			W	RA		D	5.0					01
				W	RA		D	5.0					
				W			1	5.0					
				W			2	5.0					
				W			3	5.0					
12.4	GLEN ERIN DR	08	U	W	RA		A	4.6		06	24	0385	04
				W			1	4.6					
				W			2	4.6					
				W			3	4.7					
				E	RA		A	5.0					
				E			1	5.0					
				E			2	5.0					
				E			3	5.0					
12.5	ERIN MILLS PKWY. SB U'PASS	08	U	W	RA		A	4.7		06	24	0385	01
				W			1	4.4					
				W			2	4.5					
				W			3	4.7					
				E	RA		A	5.0					
				E			1	5.0					
				E			2	5.0					
				E			3	5.0					
12.9	OVERHEAD SIGN (24-31) ERINMILLS EXIT SIGN		U	E	RA		D	5.0					03
				E	RA		D	5.0					
				E			1	5.0					
				E			2	5.0					
				E			3	5.0					



HWY. 403 DIRECTION. W

DISTANCE (km)	IDENTIFICATION	G. NO	C O D E	D I R E C T I O N	R O A D W I D T H (m)	HOR CL. (m)	L A N E S	VER CL. (m)	POST LOAD (t)	D I S T	C T Y	S I T E	R E V
13.0	OVERHEAD SIGN (24-33) WINSTON CHURCHILL BLVD WARNING		U	W			1	5.1					02
				W			2	5.0					
				W			3	5.0					
				W			4	5.0					
13.1	GLEN ERIN DRIVE		U	E			A	5.0	06	24	529	02	
				E			1	5.0					
				E			2	5.0					
				E			3	5.0					
				W			A	5.0					
				W			1	5.0					
				W			2	5.0					
				W			3	5.0					
13.3	OVERHEAD SIGN (24-30) ERINMILLS PARKWAY WARNING SIGN			E			1	5.0				03	
				E			2	5.0					
				E			3	5.0					
				E			4	5.0					
13.4	OVERHEAD SIGN (24-34) WINSTON CHURCHILL BLVD EXIT			W	RA		D	5.0				03	
				W	RA		D	5.0					
				W			1	5.0					
				W			2	5.0					
				W			3	5.0					
14.0	WINSTON CHURCHILL BLVD.	08	U	W			A	4.8	06	24	0384	03	
				W			1	4.8					
				W			2	4.7					
				W			3	4.7					
				E			A	4.9					
				E			1	4.8					
				E			2	4.7					
				E			3	4.7					
14.5	OVERHEAD SIGN (10-23) WINSTON CHURCHILL EXIT SIGN			E	RA		D	5.0				02	
				E	RA		D	5.0					
				E			1	5.0					
				E			2	5.0					
14.9	O'HEAD SIGN (10-22) 407 ETR & WINSTON CHURCHILL BLVD. WARN			E			1	5.0				02	
				E			2	5.0					

HWY. 403 DIRECTION. W

DISTANCE (km)	IDENTIFICATION	G. NO	C O D E	D I R E C T I O N	R D W I D T H (m)	HOR CL. (m)	L A N E (m)	VER CL. (m)	POST LOAD (t)	D I S T	C T Y	S I T E	R E V
16.5	407 ETR EXIT (EB)												
16.8	BURNHAMTHORPE RD. (OAKVILLE LMTS.)	01	U	E E W W			1 2 1 2	5.3 5.3 4.4 4.6		04	10	0280	03
17.0	***** MUNICIPALITY OF PEEL(E) MUN. OF HALTON(W)												
18.0	SIGN 10-21, REG RD 5, DUNDAS ST - WARNING			W W			1 2	5.0 5.0					02
18.4	SIGN 10-20, REG RD 5, DUNDAS ST - EXIT			W W W W	RA RA		D D 1 2	5.0 5.0 5.0 5.0					02
19.0	REG. RD. 5 (FORMERLY HWY. 5) DUNDAS ST. (OAKVILLE LMTS.)	08	U	E E W W W			A 1 2 A 1 2	4.5 4.4 4.4 4.4 4.4 4.5		04	10	0281	04
19.1	MISSISSAUGA/OAKVILLE LIMITS												
19.5	SIGN 10-19, REG RD 5, DUNDAS ST - EXIT & 407ETR WARNING			E E E E	RA RA		D D 1 2	5.0 5.0 5.0 5.0					02
20.0	SIGN REG RD 5, DUNDAS ST, WARNING			E E			1 2	5.0 5.0					02
20.1	SIGN FORD DR WARNING			W W			1 2	5.0 5.0					02

HWY. 403 DIRECTION. W

DISTANCE (km)	IDENTIFICATION	G. NO	C O D E	D I R E C T I O N	R O A D T Y P E	HOR CL. (m)	L A N E	VER CL. (m)	POST LOAD (t)	D I S T	C T Y	S I T E	R E V
20.6	SIGN FORD DR EXIT				W R A W R A W W			D D 1 2	5.0 5.0 5.0 5.0				02
21.6	QEW & FORD DR (SEE I 17), UPPER MIDDLE RD IC - 123												
21.7	ROYAL WINDSOR DR IC - 119												
22.5	REG RD 3, TRAFALGAR RD IC - 118				O					04	10	0161	
23.0	OAKVILLE CK BR & KERR ST O'PASS IC - 117				O					04	10	0160	
24.1	DORVAL RD IC - 116				O					04	10	0275	
24.6	FOURTH LINE RD U'PASS				U					04	10	0159	
25.8	MTO TIS(NB)												
26.3	THIRD LINE RD O'PASS IC - 113				O					04	10	0157	
27.9	LITTLE SIXTEEN MILE CK CULVERT				O					04	10	0156	
28.5	REG RD 25(N), BRONTE CK IC - 111				O					04	10	0150	
29.9	BRONTE SERVICE RD U'PASS				U					04	10	0149	
31.4	BURLOCK DR U'PASS IC - 109				U					04	10	0279	
33.0	APPLEBY LINE RD U'PASS IC - 107				U					04	10	0148	
34.1	WALKERS LINE RD U'PASS IC - 105				U					04	10	0147	
36.4	GUELPH LINE RD, REG RD 1 U'PASS IC - 102				U					04	10	0145	
37.0	PLAINS RD O'PASS (WB)				O					04	10	0183	
38.1	PLAINS RD O'PASS (EB)				O					04	10	0144	

HWY. 403 DIRECTION. W

DISTANCE (km)	IDENTIFICATION	G. NO	C O D E	D I R E C T I O N	R D W I D T H (m)	HOR CL. (m)	L A N E	VER CL. (m)	POST LOAD (t)	D I S T	C T Y	S I T E	R E V
38.7	CNR O'PASS		O							04	10	0139	
39.9	BRANT ST O'PASS IC - 101		O							04	10	0138	
41.3	JCT HWY QEW/407ETR IC - 100												
44.0	HWY. 403 WARNING SIGN			W W			1 2	5.0 5.0					01
44.2	QEW & 403 IC BURLINGTON (SEE I #18)												01
44.5	SIGN QEW TORONTO EXIT			E E E	RA		D 1 2	5.0 5.0 5.0					02
45.2	SIGN QEW TORONTO WARNING			E E E			1 2 3	5.0 5.0 5.0					02
45.5	KINGS RD	01	U	E E E W W W			1 2 3 1 2 3	4.9 5.0 5.2 5.3 5.0 5.0	04	10	0195	02	
47.9	REG RD 26, WATERDOWN RD	01	U	E E E W W W			1 2 3 1 2 3	4.7 4.7 4.7 5.0 4.8 4.8	04	10	0194	02	
48.5	GRINDSTONE CK BARREL ARCH		O							04	10	0193	02
48.7	HIDDEN VALLEY RD BARREL ARCH		O							04	10	0192	01

HWY. 403 DIRECTION. W

DISTANCE (km)	IDENTIFICATION	G. NO	C O D E	D I R E C T I O N	R O A D W I D T H (m)	HOR CL. (m)	L A N E	VER CL. (m)	POST LOAD (t)	D I S T	C T Y	S I T E	R E V
48.9	LEMONVILLE RD.	01	U	E E E W W W			1 2 3 1 2 3	5.8 5.5 5.3 6.0 5.8 5.6		04	10	0196	02
50.5	REG RD 27, SNAKE RD	01	O							04	10	0191	02
50.7	PLAINS RD		U	E E E W W W W			1 2 3 3 A 1 2 3	4.2 4.3 4.5 4.5 4.5 4.5 4.5		04	36	0027	01
50.9	SIGN HWY 6 EXIT						1 2 3	5.0 5.0 5.0					02
51.0	JCT. HWY. 6 E. JCT. (SEE I 19)												01
51.2	***** MUNICIPALITY OF HALTON (E) MUN. HAMLTN/WENWORTH (W)												
51.6	SIGN HWY 6 NORTH EXIT			E E E	RA		D 1 2 3	5.0 5.0 5.0 5.0					02
51.7	BURLINGTON/DUNDAS LIMITS												
51.8	SIGN HWY 6 NORTH WARNING			E E E			1 2 3	5.0 5.0 5.0					02

HWY. 403 DIRECTION. W

DISTANCE (km)	IDENTIFICATION	G. NO	C O D E	D I R E C T I O N	R O A D W I D T H (m)	HOR CL. (m)	L A N E S	VER CL. (m)	POST LOAD (t)	D I S T A N C E	C T R Y	S I T E	R E V
51.9	C.N.R. - DUNDAS/HAMILTON LIMITS	01	U	E E E W W W			1 2 3 1 2 3	5.0 4.8 4.8 4.4 4.6 5.0		04	36	0031	02
52.0	C.P.R.		U	E E E W W W			1 2 3 1 2 3	5.0 5.0 5.0 5.0 5.0 5.0		04	36	0032	01
52.1	SIGN HWY 6 NORTH WARNING			E E E			1 2 3	5.0 5.0 5.0					02
52.2	SIGN YORK BLVD WARNING			W W W			1 2 3	5.0 5.0 5.0					02
52.3	OLD GUELPH RD.	01	O							04	36	0033	01
52.7	JCT. W. JCT. HWY. 6 (YORK BLVD)) (RA UNDER YORK BLVD;SITE:36-35)) (HAMILTON LMTS.)	01	U	E E E W W W	RA		1 1 2 3 1 2 3	5.0 4.4 5.0 5.0 4.8 5.0 5.0		04	36	0034	02
53.1	DESJARDINS CANAL		O							04	36	0036	01
54.3	MACKLIN ST		O							04	36	0038	01
54.4	SIGN HWY 8 WARNING			W W W			1 2 3	5.0 5.0 5.0					02
55.0	JCT REG RD 2/8 (SEE I 20), CPR, MAIN /KING ST-IN HAMILTON												01

HWY. 403 DIRECTION. W

DISTANCE (km)	IDENTIFICATION	G. NO	C O D E	D I R E C T I O N	R D W I D T H (m)	HOR CL. (m)	L A N E	VER CL. (m)	POST LOAD (t)	D I S T	C T Y	S I T E	R E V
56.1	LONGWOOD RD.	01	U	E E W W W			1 2 1 2 3	4.7 5.0 5.0 5.0 5.0		04	36	0045	01
56.2	TWIN BOX CULVERT		O							04	36	0145	01
56.4	SIGN- MAIN ST EXIT OVER EB SIGN- MAIN ST EXIT OVER WB			E E E W W W			1 2 3 1 2 3	5.0 5.0 5.0 5.0 5.0 5.0					03
56.6	MAIN ST. RAMP TO 403 E.B.	01	U	E E E W W			1 2 3 1 2	5.0 5.0 5.0 4.8 4.7		04	36	0046	02
56.7	ABERDEEN AVE.	02	U	E E W W W			1 2 1 2 3	4.8 4.8 5.0 5.0 5.0		04	36	0047	01
57.4	T.H. & B.RLWY.		U	E E W W W			1 2 1 2 3	5.0 5.0 5.0 5.0 5.0		04	36	0048	01
58.0	HAMILTON/ANCASTER LIMITS												
60.6	SIGN MOHAWK RD WARNING			W W W			1 2 3	5.0 5.0 5.0					02

HWY. 403 DIRECTION. W

DISTANCE (km)	IDENTIFICATION	G. NO	C O D E	D I R E C T I O N	R O A D T Y P E	HOR CL. (m)	L A N E S	VER CL. (m)	POST LOAD (t)	D I S T	C T Y	S I T E	R E V
61.0	SIGN MOHAWK RD EXIT				W R A		D 1 2 3	5.0 5.0 5.0 5.0					02
61.4	BRUCE TRAIL PEDESTRIAN BRIDGE			U						04	36	0490	
61.6	ROUSSEAU ST, REG RD 25, LINCOLN ALEXANDER PKWY	01		U	E E E W W W	RA	1 1 2 1 1 2 3	5.0 5.0 5.0 5.0 5.0 5.0 5.0		04	36	0096	03
62.5	GOLF LINKS RD.	01		U	E E W W W		1 2 1 2 3	4.8 4.8 4.8 4.8 4.8		04	36	0097	01
63.2	SOUTHCOTE RD. REG. RD. 248	01		U	E E W W		1 2 1 2	4.7 4.7 4.6 4.8		04	36	0098	01
64.5	GARNER RD U'PASS (HWY 6 NEW)			U	E E W W		1 2 1 2	4.6 4.6 4.6 4.6		04	36	0478	01
65.6	FIDDLERS GREEN RD REG RD 216			U	E E W W		1 2 1 2	4.6 4.6 4.6 4.6		04	36	0099	01
67.0	HAMILTON DR.			U	E E W W W		1 2 D 1 2	5.0 5.0 5.0 5.0 5.0		04	36	0100	01



HWY. 403 DIRECTION. W

DISTANCE (km)	IDENTIFICATION	G. NO	C O D E	D I R E C T I O N	R O A D W I D T H (m)	HOR CL. (m)	L A N E S	VER CL. (m)	POST LOAD (t)	D I S T	C T Y	S I T E	R E V
67.4	WILSON RD. REG RD #2 - ANCASTER LIMITS		U	E			1	4.6		04	36	0101	01
				E			2	4.6					
				W			1	4.6					
				W			2	4.6					
67.6	REG RD 2	01	U	E			1	4.4		04	36	0200	03
67.8	CONCRETE CULVERT												
68.3	SHAVER RD.		U	E			1	4.6		04	36	0259	01
				E			2	4.6					
				W			1	4.6					
				W			2	4.6					
69.1	STEEL CULVERT												
70.7	REG RD 520, TRINITY RD		U	E			A	4.6		04	36	0260	01
				E			1	4.6					
				E			2	4.6					
				W			A	4.6					
				W			1	4.6					
				W			2	4.6					
73.1	ALBERTON RD		U	E			1	4.6		04	36	0261	01
				E			2	4.6					
				W			1	4.6					
				W			2	4.6					
73.3	CONCRETE ROUND CULVERT												
73.9	CONCRETE SQUARE CULVERT												
74.2	BIG CREEK CULVERT		O							04	36	0433	01
74.9	DUNMARK LAKE BRIDGE		O							04	36	0262	01
75.7	SUNNYRIDGE RD.		U	E			1	4.6		04	36	0263	01
				E			2	4.6					
				W			1	4.6					
				W			2	4.6					

HWY. 403 DIRECTION. W

DISTANCE (km)	IDENTIFICATION	G. NO	C O D E	D I R E C T I O N	R O A D T Y P E	HOR CL. (m)	L A N E	VER CL. (m)	POST LOAD (t)	D I S T	C T Y	S I T E	R E V
76.8	***** MUN. OF HAMILTON/WENTWORTH (E) MUN. OF BRANT (W)												
78.1	FARM ACCESS CULVERT												
81.4	JERSEYVILLE RD. UNDERPASS	01	U	E			1	4.6		04	01	0190	02
				E			2	4.6					
				W			1	4.5					
				W			2	4.5					
82.7	FAIRCHILD CK TWIN BRIDGES			O	W					04	01	0192	01
83.1	JOHNSON RD. UNDERPASS		U	E			1	4.6		04	01	0193	01
				E			1	4.6					
				W			2	4.6					
				W			2	4.6					
84.5	JCT. REG. RD 2			O						04	36	291	01
84.8	GARDEN AVE. UNDERPASS IC - 41		U	E	RA		A	4.6		04	01	0194	01
				E			1	4.6					
				E			2	4.6					
				W	RA		A	5.1					
				W			1	5.0					
				W			2	4.9					
86.4	CNR												
87.3	REG RD 32, WAYNE GRETZKY PKWY IC - 38	05	U	E	RA		A	4.6		04	01	0144	02
				E			1	4.5					
				E			2	4.5					
				W	RA		A	4.6					
				W			1	4.5					
				W			2	4.5					
87.4	WAYNE GRETZKY PARKWAY MULTI-USE TRAIL PEDESTRIAN U'PASS		U							04	01	0320	

HWY. 403 DIRECTION. W

DISTANCE (km)	IDENTIFICATION	G. NO	C O D E	D I R E C T I O N	R O A D W I D T H Y	HOR CL. (m)	L A N E	VER CL. (m)	POST LOAD (t)	D I S T	C T Y	S I T E	R E V
87.9	WEST ST.	01	U	E E W W			1 2 1 2	4.8 4.7 4.5 4.6		04	01	0043	02
88.2	CITY OF BRANTFORD E. LMTS.												01
88.5	C.N.R. (TWIN STRUCTURE)			O						04	01	0145	03
88.9	NORTH PARK ST.	01	U	E E W W			1 2 1 2	4.7 4.6 4.5 4.6		04	01	0044	02
89.9	JCT. HWY. 24 S/B & REG. RD. 24 N/B KING GEORGE RD. IC - 36	02	U	E E W W W			1 2 A 1 2	4.7 4.7 4.5 4.5 4.6		04	01	0032	02
90.3	TOLLGATE RD.	01	U	E E W W			1 2 1 2	4.6 4.7 4.6 4.7		04	01	0143	02
91.3	EWING DR.	01	U	E E W W			1 2 1 2	4.8 5.0 4.6 4.8		04	01	0142	02
92.0	REG RD 202, PARIS RD IC - 33	07		O						04	01	0141	03
92.9	C.N.R. SUBWAY			U	E E W W		1 2 1 2	5.9 5.7 5.0 5.1		04	01	0140	01
95.1	BRANT CTY. RD. #27 (OAK PARK RD IC) IC -30	03	U	E E W W			1 2 1 2	4.6 4.6 4.7 4.7		04	01	0139	01

HWY. 403 DIRECTION. W

DISTANCE (km)	IDENTIFICATION	G. NO	C O D E	D I R E C T I O N	R D W I D T H (m)	HOR CL. (m)	L A N E	VER CL. (m)	POST LOAD (t)	D I S T	C T Y	S I T E	R E V
95.7	L.E. & N.R. SUBWAY	01	U	E E W W W			A 1 2 A 1 2	5.0 4.9 5.0 4.7 4.7 4.7		04	01	0158	02
96.2	GRAND RIVER BRIDGE			O						04	01	0147	01
98.4	REST ACRES RD(S), REG RD 24(N) IC -27	05	U	E E W W W			A 1 2 A 1 2	4.5 4.5 4.5 4.5 4.5		04	01	0154	03
102.3	COUNTY RD. 16 - BISHOPGATE RD.	01	U	E E W W			1 2 1 2	4.5 4.5 4.5 4.5		04	01	0155	02
104.4	MAPLE RD	01	U	E E W W			1 2 1 2	4.5 4.5 4.5 4.5		04	01	0151	01
109.9	COUNTY RD 25 IC - 16	05	U	E E W W W			A 1 2 A 1 2	4.5 4.5 4.5 4.5 4.5		04	01	0156	01
110.7	HORNER CREEK			O						04	01	0148	01
113.8	TWP RD REV (GOBLES RD)	01	U	E E W W			1 2 1 2	4.5 4.5 4.5 4.5		04	01	0149	01

HWY. 403 DIRECTION. W

DISTANCE (km)	IDENTIFICATION	G. NO	C O D E	D I R E C T I O N	R O A D W I D T H (m)	HOR CL. (m)	L A N E S	VER CL. (m)	POST LOAD (t)	D I S T A N C E	C O U N T Y	S E C T I O N	R E V I S I O N
117.3	COUNTY RD. 130	01	U	E E W W			1 2 1 2	4.5 4.5 4.5 4.5		04	01	0150	01
118.0	***** MUNICIPALITY OF BRANT (E) MUN. OF OXFORD (W)												
119.8	REG. RD. 55 (FORMERLY HWY. 53) IC - 6	05	U	E E W W W			A 1 2 A 1 2	4.5 4.5 4.5 4.5 4.5 4.5		04	023	0291	01
120.9	COUNTY RD 14	01	U	E E W W			1 2 1 2	4.5 4.5 4.5 4.5		04	023	0292	01
121.2	KENNY CREEK (OPPEL DRAIN BRANCH 'A')	01	O							04	023	0310	01
124.8	TWP RD 12 & 13 (FUTURE COUNTY RD 4)	01	U	E E W W			1 2 1 2	4.7 4.7 4.5 4.5		02	023	0298	01
125.2	***** MUNICIPALITY OF OXFORD(E)												
125.3	JCT HWY 401 (SEE I #16)												02

HWY. 404 DIRECTION. N

DISTANCE (km)	IDENTIFICATION	G. NO	C O D E	D I R	R D W Y	HOR CL. (m)	L A N E	VER CL. (m)	POST LOAD (t)	D I S T	C T Y	S I T E	R E V
0.0	JCT. HWY. 401 AT DON VALLEY PKY. IC 56	?	O							06	37		
0.1	*==*==*==*==*==*==*==*==*==* MUN. OF METRO TORONTO (N)												
0.9	SHEPPARD AVE. IC 18	13	U	N N N N S S S S			D 1 2 3 4 A 1 2 3	4.7 4.7 4.7 4.6 4.6 4.6 4.8 4.8 4.9	06	37	0757	01	
1.4	OVERHEAD SIGN; EXIT TO HWY 401 FROM S.B. HWY 404		U	S S S S S			D D 1 2 3 4	5.0 5.0 5.0 5.0 5.0 5.0	06	37		01	
2.1	VAN HORNE AVE.	01	U	N N N N S S S S			1 2 3 4 1 2 3 4	4.9 4.7 4.7 4.6 4.7 4.9 5.0 5.0	06	37	1014	01	
2.7	OVERHEAD SIGN; EXIT TO FINCH AVE. FROM N.B. HWY. 404		U	N N N N			D D 1 2 3	4.9 4.8 4.7 4.9 5.0	06	37		01	

HWY. 404 DIRECTION. N

DISTANCE (km)	IDENTIFICATION	G. NO	C O D E	D I R E C T I O N	R O A D W I D T H (m)	HOR CL. (m)	L A N E S	VER CL. (m)	POST LOAD (t)	D I S T	C T Y	S I T E	R E V
3.0	FINCH AVE. IC 20	08	U	N N N N S S S S S			A 1 2 3 A 1 2 3 4	4.9 4.7 4.9 5.0 5.0 5.0 5.0 5.0		06	37	1022	01
3.3	OVERHEAD SIGN; FINCH AVE. EXIT FROM S.B. HWY. 404		U	S S S S			D D 1 2 3	5.0 5.0 5.0 5.0		06	37		01
3.9	MCNICOLL AVE.	01	U	N N N N S S S			1 2 3 4 1 2 3 4	4.7 4.7 4.7 4.9 4.7 4.6 4.6 4.6		06	37	1016	01
4.8	OVERHEAD SIGN; STEELES AVE. EXIT FROM N.B. HWY. 404		U	N N N N			D D 1 2 3	4.9 4.8 4.7 4.9 5.0		06	37		01
4.9	WOODBINE AVE.	01	U	N N N S S S			A 1 2 A 1 2	4.7 4.9 5.0 5.0 5.0 5.0		06	37	1017	02

HWY. 404 DIRECTION. N

DISTANCE (km)	IDENTIFICATION	G. NO	C O D E	D I R E C T I O N	R D W I D T H (m)	HOR CL. (m)	L A N E	VER CL. (m)	POST LOAD (t)	D I S T	C T Y	S I T E	R E V
5.3	STEELES AVE. IC 22	01	U	N N N S S S			A 1 2 3 A 1 2	4.6 4.5 4.6 4.6 5.0 5.0 5.0		06	37	0274	01
5.9	***** MUN. OF METRO TORONTO (S) MUN. OF YORK (N)												
6.8	JOHN ST.	01	U	N N S S			1 2 1 2	4.4 4.4 4.7 4.6		06	37	0275	01
7.0	C.N. SUBWAY	01	U	N N S S			1 2 1 2	5.0 5.0 4.8 4.7		06	37	0266	02
8.5	407 ETR IC - 25												01
9.5	REG. RD. 7 (FORMERLY HWY. 7) IC 27	08	O							06	37	0276	01
10.3	BEAVER CREEK			O						06	37	0277	02
11.6	16TH AVE. REG. RD. 73 IC 29			O						06	37	0666	02
12.5	ROUGE RIVER			O						06	37	0347	01
13.6	REG. RD. 25 MAJOR- MACKENZIE DR. IC 31	08	U	N N S S S			A 1 2 A 1 2	5.5 5.4 5.4 6.2 6.1 6.0		06	37	0278	
15.6	R.R. 49 EGLIN MILLS RD. (18TH AVE.)	01	U	N N			1 2	5.4 5.3		06	37	0279	



HWY. 404 DIRECTION. N

DISTANCE (km)	IDENTIFICATION	G. NO	C O D E	D I R E C T I O N	R O A D T Y P E	HOR CL. (m)	L A N E	VER CL. (m)	POST LOAD (t)	D I S T	C T Y	S I T E	R E V
17.7	19TH AVE.	01	U	N			1 2 1 2	5.2 5.1 5.2 5.2		06	37	0882	
18.0	MARKHAM/WHITCHURCH/ STOUFFVILLE S LIMITS												
19.9	REGIONAL RD. 14 (STOUFFVILLE ROAD) IC 37		U	N			1 2 3 A 1 2	5.2 5.4 5.5 6.4 6.3 6.1		06	37	0280	02
21.9	LAKE WILCOX RD, BETHESDA RD		U	N			1 2 1 2	5.2 5.1 5.2 5.1		06	37	0346	01
24.1	BLOOMINGTON RD. REG. RD. 40 IC 41		O							06	37	0737	01
25.8	C.N.R.		O							06	37	0700	02
26.2	VANDORF SIDE ROAD	01	U	N			1 2 1 2	4.7 4.9 5.5 5.4		06	37	0699	02
26.4	HOLLAND RIVER CULVERT		O							06	37	1060	01
28.1	REG. RD. 15 (AURORA RD.) IC 45	08	U	N			A 1 2 A 1 2	5.0 5.0 5.0 5.0 5.0 5.0		06	37	0698	04

HWY. 404 DIRECTION. N

DISTANCE (km)	IDENTIFICATION	G. NO	C O D E	D I R E C T I O N	R O A D W I D T H (m)	HOR CL. (m)	L A N E (m)	VER CL. (m)	POST LOAD (t)	D I S T A N C E	C T R Y	S I T E	R E V
30.1	ST. JOHNS RD.	01	U	N			1 2 1 2	5.0 5.0 5.0 5.0		06	37	0883	02
32.2	REG. RD. 74 MULACK RD. (W) VIVIAN RD. (E) IC 49 NOTE: NB 'A' LANE FUTURE	08	U	N			A 1 2 A 1 2	9.9 5.0 5.0 4.8 4.8 4.9		06	37	0697	03
34.2	REG. RD. 31 (DAVIS DR.) IC 51 NOTE: NB LANES UNDER CO NSTR. NOTE: NB LANES UNDER CONSTR. SOME RAMPS FUTURE	08	U	N			A 1 2 A 1 2	9.9 9.9 9.9 4.9 4.8 4.7		06	37	0696	02
34.3	REG RD 19, GREEN LANE RD IC 53												
34.4	***** MUNICIPALITY OF YORK(S)												

HWY. 405 DIRECTION. E

DISTANCE (km)	IDENTIFICATION	G. NO	C O D E	D I R	R D W Y	HOR CL. (m)	L A N E	VER CL. (m)	POST LOAD (t)	D I S T	C T Y	S I T E	R E V
0.0	JCT. HWY. 1 (Q.E.W.)												
0.1	***** MUNICIPALITY OF NIAGARA(E)												
0.3	HWY. 405 E.B. RAMP OVER HWY. 1 (Q.E.W.) N.B. (TO HAMILTON)	01	O							04	18	0162	01
1.7	MEWBURN RD. (FORMERLY CLOWS RD)	01	U	E			1	5.1		04	18	0163	02
				E			2	5.0					
				W			1	4.7					
				W			2	4.7					
4.3	ST PAUL AVE	01	O							04	34	0135	
5.6	STANLEY AVE, REG RD 102	16	U	E			D	4.6		04	34	0134	01
				E			2	4.7					
				E			3	4.9					
				W			1	5.0					
				W			2	5.0					
5.8	C.N.R. STRUCTURE HAS BEEN REMOVED			U						04	34	0134	01
9.1	***** MUNICIPALITY OF NIAGARA(W)												
9.2	QUEENSTON-LEWISTON INT. BRIDGE			O						04	18	0189	01

HWY. 406 DIRECTION. S

DISTANCE (km)	IDENTIFICATION	G. NO	C O D E	D I R	R D W Y	HOR CL. (m)	L A N E	VER CL. (m)	POST LOAD (t)	D I S T	C T Y	S I T E	R E V
0.0	QEW/406 INTERCHANGE (SEE I21)												01
0.1	***** MUNICIPALITY OF NIAGARA(S)												
0.3	QEW EXIT SIGN			N			1	5.0					01
				N			2	5.0					
				N			3	5.0					
0.5	QEW WARNING SIGN			N			1	5.0					01
				N			2	5.0					
1.4	THIRD AVENUE	01	U	N			1	5.1		04	18	0237	02
				N			2	5.1					
				S			1	5.1					
				S			2	5.1					
1.9	RICHARD'S CK EAST BR												
2.5	FIRST STREET LOUTH BRIDGE #7	01	U	N			1	5.3		04	18	0236	03
				N			2	5.3					
				S			1	5.3					
				S			2	5.3					
3.4	MARINDALE RD. (LOUTH ST.) REG. RD. 72 BRIDGE # 6	01	U	N			A	5.1		04	18	0235	04
				N			1	5.1					
				N			2	5.1					
				S			D	5.1					
				S			1	5.1					
				S			2	5.1					
3.9	WELLAND AVE. (FOURTH AVE.) REG. RD. 77	03	U	N			1	5.4		04	18	0234	04
				N			2	5.4					
				S			1	5.4					
				S			2	5.4					
4.0	RELOCATED WELLAND VALE RD BR# 4		U							04	18	0238	
4.2	FOURTH AVE. EXIT SIGN			N			1	5.0					02
				N			2	5.0					
				N	RA		1	5.0					
				N	RA		2	5.0					

HWY. 406 DIRECTION. S

DISTANCE (km)	IDENTIFICATION	G. NO	C O D E	D I R	R D W Y	HOR CL. (m)	L A N E	VER CL. (m)	POST LOAD (t)	D I S T	C T Y	S I T E	R E V
4.6	12 MILE CREEK		O							04	18	0233	02
4.7	FOURTH AVE. WARNING SIGN			N			1	5.0					02
				N			2	5.0					
4.9	ST PAUL STREET												
5.1	WESTCHESTER AVE. WARNING SIGN		U	S			1	5.0		04	18	0232	01
				S			2	5.0					
5.4	PEDESTRIAN BRIDGE		O	N			1	5.7		04	18	0268	03
				N			2	5.7					
				N			3	5.7					
				S			1	5.7					
				S			2	5.7					
5.5	THREE CELL CULVERT		O							04	18	0248	03
5.6	GENEVA ST. U'P		U							04	18	0230	01
6.0	WESTCHESTER AVE. U'P		U							04	18	0232	02
6.6	WESTCHESTER AVE. EXIT SIGN			N			1	5.0					01
				N			2	5.0					
				N	RA		1	5.0					
7.4	C.N.R.		U	N			1	5.0		04	018	0166	02
				N			2	5.0					
				S			1	5.3					
				S			2	5.3					
7.7	CHESTNUT ST.	01	O							04	18	0175	
8.4	GLENDALE AVE, REG RD 89	01	O							04	18	0170	
8.6	ST. DAVID'S RD. INT. BR# 1		U							04	18	0171	
8.8	ST. DAVID'S RD. INT. BR# 7 RAMP 35 U'P HWY 58/406		U							04	18	0194	
9.0	ST. DAVID'S RD. INT. BR# 2 RAMP 67 U'P HWY 58/406		U							04	34	0187	

HWY. 406 DIRECTION. S

DISTANCE (km)	IDENTIFICATION	G. NO	C O D E	D I R	R D W Y	HOR CL. (m)	L A N E	VER CL. (m)	POST LOAD (t)	D I S T	C T Y	S I T E	R E V
9.2	ST. DAVID'S RD. INT. BR# 6 RAMP 55 U'P HWY 58/406			U						04	34	0202	
10.1	JCT HWY 58(S), ST. DAVID'S RD REG RD 71(N) (SEE I 5)												
11.8	DECEW RD.	01	U	N N S S			1 2 1 2	4.4 4.4 4.4 4.4		04	34	0157	
11.9	GIBSON LAKE	01	O							04	34	0158	
13.2	BEAVER DAM RD, REG RD 67 - IN THOROLD	01	U	N N S S S			A 1 2 A 1 2	5.0 5.0 5.0 4.6 4.6 4.6		04	34	0160	01
14.5	C.N.R.			O						04	34	0210	
15.0	HOLLAND RD.												01
16.3	REG RD 20/HWY 58 → CANBORO RD												
19.3	REG. RD. 63 - PORT ROBINSON RD.												01
22.1	JCT HWY 58, MERRITT RD												
23.3	WELLAND RIVER BRIDGE												
24.5	JCT. 7236 - WOODLAWN RD.												
24.7	CNR												
24.9	JCT. 7146 - EAST MAIN ST. - WELLAND												01
25.0	***** MUNICIPALITY OF NIAGARA(N)												

HWY. 407 DIRECTION. E

DISTANCE (km)	IDENTIFICATION	G. NO	C O D E	D I R	R D W Y	HOR CL. (m)	L A N E	VER CL. (m)	POST LOAD (t)	D I S T	C T Y	S I T E	R E V
0.0	INTERCHANGE OF HWYS 403 & 407												

HWY. 409 DIRECTION. W

DISTANCE (km)	IDENTIFICATION	G. NO	C O D E	D I R E C T I O N	R O A D W I D T H Y	HOR CL. (m)	L A N E	VER CL. (m)	POST LOAD (t)	D I S T	C T Y	S I T E	R E V
0.0	OVERHEAD SIGN; CHOICE OF CL. OR CR. ENTERING 401 E. FROM 409 E.		U	E			1	4.6		06	37		01
				E			2	5.0					
				E			3	5.0					
0.1	***** MUN. OF METRO TORONTO (W)												
0.2	JCT. HWY. 401	?	O							06	37	0703	
0.3	OVERHEAD SIGN; WARNING FOR EXIT TO 401 FROM 409		U	E			1	4.6		06	37		01
				E			2	4.6					
				E			3	4.5					
0.4	OVERHEAD SIGN; BELFIELD AVE. WARNING ( START OF 409 W.)		U	W			A	5.0		06	37		01
				W			1	5.0					
				W			2	5.0					
				W			3	5.0					
0.9	OVERHEAD SIGN; EXIT FOR KIPLING AND BELFIELD		U	W			D	5.0		06	37		01
				W			D	5.0					
				W			1	5.0					
				W			2	4.9					
				W			3	4.4					
1.1	KIPLING AVE.	?	O							06	37	0963	
1.3	SHAFT RD.	?	O							06	37	1005	
1.4	OVERHEAD SIGN; WARNING FOR UPCOMING EXIT AT MARTINGROVE		U	W			1	5.0		06	37		01
				W			2	5.0					
				W			3	5.0					
2.0	OVERHEAD SIGN; EXIT TO MARTINGROVE RD.		U	W			D	5.0		06	37		01
				W			D	5.0					
				W			1	5.0					
				W			2	5.0					
				W			3	5.0					



HWY. 409 DIRECTION. W

DISTANCE (km)	IDENTIFICATION	G. NO	C O D E	D I R E C T I O N	R O A D W I D T H (m)	HOR CL. (m)	L A N E S	VER CL. (m)	POST LOAD (t)	D I S T	C T Y	S I T E	R E V
2.1	MARTIN GROVE RD.	08	U	E E E E W W W W		3.7 4.9	A 1 2 3 A 1 2 3	4.6 4.8 4.9 5.0 5.0 5.0 5.0		06	37	0964	01
2.2	OVERHEAD SIGN; EXIT TO MARTINGROVE RD.		U	E E E E			D D 1 2 3	4.4 4.6 4.6 4.8 4.8		06	37		01
2.6	IRON ST.	01	U	E E E E W W W			A 1 2 3 A 1 2 3	4.7 4.8 5.0 5.0 5.0 5.0 5.0		06	37	0965	01
2.9	C.N.R. WEST; SPUR SUBWAY ( HIGBURY )	01	U	E E E W W W			1 2 3 1 2 3	5.0 5.0 5.0 5.0 5.0 5.0		06	37	0966	02
3.1	C.N.R. EAST; SPUR SUBWAY ( AYLMEER )	01	U	E E E W W W			1 2 3 1 2 3	4.8 4.9 5.0 5.0 5.0 5.0		06	37	0975	02
3.2	CITYVIEW DR.	01	U	E E W W			1 2 1 1	5.0 5.0 4.9 5.0		06	37	0977	01

HWY. 409 DIRECTION. W

DISTANCE (km)	IDENTIFICATION	G. NO	C O D E	D I R E C T I O N	R D W I D T H (m)	HOR CL. (m)	L A N E	VER CL. (m)	POST LOAD (t)	D I S T	C T Y	S I T E	R E V
3.3	REG. RD. 27 (FORMERLY HWY. 27)	01	U	E E E W W W			1 2 3 1 2 3	5.0 5.0 5.0 4.8 5.0 5.0		06	37	0967	01
3.9	ATTWELL DR.	01	O							06	37	0968	01
4.0	MIMICO CREEK BRIDGE		U	E E E E			D D 1 2 3	4.5 4.5 5.0 5.0 5.0		06	37	0969	02
4.1	CARLINGVIEW DR.	01	O							06	37	0970	01
4.2	OVERHEAD SIGN; 427 N. EXIT		U	W W W			1 2 3	5.0 4.9 5.0		06	37		01
4.3	OVERHEAD SIGN; WARNING FOR HWY 427 S. EXIT IN 300 M.		U	W W W W			D 1 2 3	4.7 4.7 5.0 5.0		06	37		01
4.4	OVERHEAD SIGN; ATTWELL WARNING		U	E E E E			D 1 2 3	5.0 5.0 5.0 5.0		06	37		01
4.5	OVERHEAD SIGN		U	W W W			D 1 2	4.7 4.8 5.0		06	37		01
4.6	RAMP 427N TO 409E	01	U	E E W W W	RA		1 2 1 1 2	5.0 5.0 5.0 5.0 5.0		06	37	0989	02

HWY. 409 DIRECTION. W

DISTANCE (km)	IDENTIFICATION	G. NO	C O D E	D I R E C T I O N	R D W I D T H	HOR CL. (m)	L A N E	VER CL. (m)	POST LOAD (t)	D I S T	C T Y	S I T E	R E V
4.7	HWY. 427	08	U	E E E E W W W	RA		D D 1 2 1 1 2	5.0 5.0 5.0 5.0 4.6 5.0 5.0		06	37	0985	01
4.8	OVERHEAD SIGN; N./S. OPTION ON OFFRAMP OF 409 E. TO 427		U	E E E			D D D	5.0 5.0 5.0		06	37		01
4.9	OVERHEAD SIGN; 427 EXIT		U	E E E E			D D 1 2	4.7 4.7 4.7 4.5		06	37		01
5.0	***** MUN. OF METRO TORONTO (E) MUN. OF PEEL (W)												
5.1	OVERHEAD SIGN; 427 EXIT WARNING		U	E E E			1 2 3	5.0 5.0 5.0		06	37		01
5.3	OVERHEAD SIGN; AIRPORT RD. EXIT		U	W W W			1 2 3	5.0 5.0 5.0		06	37		01
5.7	VISCOUNT RD.		U							06	24	0353	
6.1	REG. RD. 7 - AIRPORT RD.		U							06	24	0310	
6.2	***** MUNICIPALITY OF PEEL(E)												

HWY. 410 DIRECTION. N

DISTANCE (km)	IDENTIFICATION	G. NO	C O D E	D I R E C T I O N	R O A D W I D T H (m)	HOR CL. (m)	L A N E	VER CL. (m)	POST LOAD (t)	D I S T	C T Y	S I T E	R E V
0.0	JCT. HWY. 401-O'HEAD SIGN			N N			1 2	5.0 5.0					02
0.1	*==*==*==*==*==*==*==*==*==* MUNICIPALITY OF PEEL(N)												
0.2	HWY. 401 E.B.U'PASS	01	U	S			1	4.5		06	24	0324	02
0.3	HWY. 401 WB U'PASS			U	S		1	5.0		06	24	0323	01
1.8	COURTNEYPARK ROAD U'PASS	01	U	N S			1 1	5.0 5.0		06	24	0441	03
3.0	DERRY ROAD - REG. RD. 5	08	U							06	24	0495	03
4.1	JCT HWY 407ETR												
5.0	ETOBICOKE CREEK			O						06	24	0313	01
11.1	STEELES AVE. - REG. RD. 15	08	U	N N N S S S S			A 1 2 3 A 1 2 3	5.0 5.0 5.0 5.0 5.0 5.0 5.0		06	24	0488	02
12.0	GLIDDEN RD.	01	O							06	24	0487	01
12.5	C.N.R. O'PASS	01	O							06	24	0477	01
12.9	ORENDA RD.	01	O							06	24	0476	01
13.5	CLARK BLVD.	06	U	N N N S S S S	RA		1 2 3 A A 1 2 3	4.9 4.9 4.9 4.6 4.6 4.6 4.6 4.6		06	24	0471	02

HWY. 410 DIRECTION. N

DISTANCE (km)	IDENTIFICATION	G. NO	C O D E	D I R E C T I O N	R D W I D T H (m)	HOR CL. (m)	L A N E (m)	VER CL. (m)	POST LOAD (t)	D I S T	C T Y	S I T E	R E V
14.2	REG. RD. 7 S. JCT. (E) QUEEN ST. (W)	08	U	N N N S S S			A 1 2 A 1 2	4.7 4.7 4.7 4.8 4.7 4.7		06	24	0343	02
15.2	VODDEN ST.	01	U	N N N S S S			A 1 2 D 1 2	5.0 5.0 5.0 5.0 5.0 5.0		06	24	0475	02
15.7	WILLIAMS PKWY.	06	U	N N N S S			A 1 2 1 2	4.7 4.7 4.7 5.0 5.0		06	24	0474	03
15.9	OHSS QUEEN ST WARNING, WILLIAMS PKWY EXIT SIGN (SB)			S S S S S	RA RA		1 2 1 2 3	5.0 5.0 5.0 5.0 5.0					01
16.1	OHSS BOVAIRD DR WARNING SIGN (NB)			N N N N	RA		1 1 2 3	5.0 5.0 5.0 5.0					01
16.2	FRANCESCHINI DR.	01	U	N N N S S S			A 1 2 D 1 2	4.6 4.7 4.7 4.7 4.7 4.7		06	24	0473	01

HWY. 410 DIRECTION. N

DISTANCE (km)	IDENTIFICATION	G. NO	C O D E	D I R E C T I O N	R O A D W I D T H (m)	HOR CL. (m)	L A N E S	VER CL. (m)	POST LOAD (t)	D I S T	C T Y	S I T E	R E V
17.3	BOVARID STREET U'PASS REGIONAL ROAD 7N	08	U	N N S S S			A 1 2 A 1 2	4.6 4.6 4.6 4.6 4.6		06	24	0469	04
17.4	***** MUNICIPALITY OF PEEL(S)												
18.2	SANDALWOOD PARKWAY U'PASS	01	U	N N S S S			A 1 2 A 1 2	5.0 5.0 5.0 5.0 5.0		06	24	0739	01
19.8	COUNTRYSIDE DRIVE U'PASS	01	U	N N S S			1 2 1 2	5.0 5.0 5.0 5.0		06	24	0740	01
21.1	MAYFIELD SIDEROAD U'PASS		U	N N S S S			A 1 2 A 1 2	4.6 4.6 4.6 4.6 4.6		06	24	0741	01
21.2	MAYFIELD ROAD, REG RD 14 U'PASS	01	U	N N S S S			A 1 2 A 1 2	5.0 5.0 5.0 5.0 5.0		06	24	0741	01
21.7	HEART LAKE RD U'PASS		U	N N S S S			A 1 2 A 1 2	4.6 4.6 4.6 4.6 4.6		06	24	0742	01

HWY. 410 DIRECTION. N

DISTANCE (km)	IDENTIFICATION	G. NO	C O D E	D I R E C T I O N	R O A D T Y P E	HOR CL. (m)	L A N E	VER CL. (m)	POST LOAD (t)	D I S T	C T Y	S I T E	R E V
22.2	HEARTLAKE ROAD U'PASS	01	U	N			1	5.0		06	24	0742	01
				N			2	5.0					
				S			1	5.0					
				S			2	5.0					
23.2	KENNEDY RD U'PASS		U	N			1	4.6		06	24	0743	01
				N			2	4.6					
				S			1	4.6					
				S			2	4.6					
23.5	ETOBICOKE CREEK BRIDGE		O							06	24	0744	01
23.6	KENNEDY RD U'PASS REGIONAL RD 16	01	U	N			1	5.0		06	24	0743	01
				N			2	5.0					
				S			1	5.0					
				S			2	5.0					
23.8	ETOBICOKE CREEK BRIDGE	01	O							06	24	0744	01
24.5	VALLEYWOOD BLVD U'PASS		U	N			1	4.6		06	24	0745	01
				N			2	4.6					
				S			1	4.6					
				S			2	4.6					

HWY. 416 DIRECTION. N

DISTANCE (km)	IDENTIFICATION	G. NO	C O D E	D I R E C T I O N	R O A D T Y P E	HOR CL. (m)	L A N E	VER CL. (m)	POST LOAD (t)	D I S T	C T Y	S I T E	R E V
0.0	HWY 401/416 INT. RAMP W-N OVER HWY 401 & CEDAR GROVE RD.		O	N						09	016	0306	01
0.1	HWY 401/416 INT. RAMP N-W OVER CEDAR GROVE ROAD		O	S						09	016	0307	01
0.2	*==*==*==*==*==*==*==*==*==* MUN. OF LEEDS&GRENVILLE (N)												
1.4	JOHNSTOWN CK RD												
1.5	HWY 401/416 INTERCHANGE RAMP 416 S.B. CONN. TO HWY 16		U	N			1	4.6		09	016	0308	01
				N			2	4.6					
				S			1	4.6					
				S			2	4.6					
2.2	TC-OHDSIGN 401 WEST TO KINGSTON 401 EAST,16 SOUTH TO USA - EXIT		U	S			1	5.3		09	016		02
				S			2	5.3					
				S			3	5.3					
2.6	TC OHD SIGN 401 EAST 16 SOUTH TO U.S.A.-EXIT-WARNING		U	S			1	5.3		09	016		02
				S			2	5.3					
3.5	TC OHDSIGN-401 W,PRESOTT,KINGS 401 EAST - CORNWALL		U	S			1	5.0		09	016		01
				S			2	5.0					
8.1	GLEN SMALL ROAD STR# 1A(NBL) STR# 1B(SBL)		U	N			1	4.9		09	16	0309	04
				N			2	5.0					
				S			1	5.3					
				S			2	5.3					
10.4	CO. ROAD 44 STR 2A (NBL) STR 2B (SBL)		U	N			1	5.0		09	16	0310	03
				N			2	5.0					
				S			1	5.0					
				S			2	5.0					
11.8	COUNTY ROAD 21. STRUCTURE 3 SHANLY RD.		U	N			A	4.8		09	16	0311	05
				N			1	4.8					
				N			2	4.8					
				S			A	5.5					
				S			1	5.5					
				S			2	5.6					



HWY. 416 DIRECTION. N

DISTANCE (km)	IDENTIFICATION	G. NO	C O D E	D I R E C T I O N	R O A D W I D T H (m)	HOR CL. (m)	L A N E S	VER CL. (m)	POST LOAD (t)	D I S T A N C E	C O U N T Y	S E C T I O N	R E V I S I O N
12.2	SOUTH NATION RIVER BRIDGE STR# 4A(NBL) STR# 4B (SBL)			O N						09	16	0189	03
14.6	VENTNOR RD.(CO. RD.#44) STRUCTURE #5A NBL & #5B SBL			U N N S S S			1 2 1 2	4.9 4.9 4.9 4.9		09	016	0312	02
19.2	JOCHEM'S ROAD STRUCTURE #6A NBL, #6B SBL			U N N S S S			1 2 1 2	5.1 5.0 5.1 5.1		09	016	0313	02
24.1	CO.RD. #20 INT. (OXFORD STN RD) STRUCTURE #7	07		U N N N S S S S			A 1 2 A 1 2	4.8 4.7 4.7 5.3 5.3 5.3		09	016	0314	03
28.4	COUNTY RD. 44 STURCUTRE 8 KEMPTVILLE RD.			U N N N S S S S			A 1 2 A 1 2	4.9 4.9 4.9 5.4 5.3 5.3		09	16	0315	02
29.2	BEACH ROAD - OXFORD MILLS STURCUTRE 9			U N N S S S			1 2 1 2	4.8 4.8 5.2 5.1		09	16	0316	02
30.5	C.P.R.OVERHEAD			O N						09	016	0193	03
33.2	VANBUREN STREET (CO. RD.24) STRUCTURE #11			U N N S S S			1 2 A 1 2	4.9 4.9 5.0 5.0 5.0		09	016	0317	02

HWY. 416 DIRECTION. N

DISTANCE (km)	IDENTIFICATION	G. NO	C O D E	D I R E C T I O N	R I D E W A Y	HOR CL. (m)	L A N E	VER CL. (m)	POST LOAD (t)	D I S T	C T Y	S I T E	R E V
34.1	REG. RD. 43 INTERCHANGE STRUCTURE #12		U	N			A	5.0		09	016	0318	03
				N			1	4.9					
				N			2	4.9					
				S			A	5.0					
				S			1	5.0					
				S			2	5.0					
40.2	RIDEAU RI, RD.(REGIONAL RD. 19)		U	N			A	5.2		09	016	0320	02
				N			1	5.3					
				N			2	5.6					
				S			D	5.8					
				S			1	5.6					
				S			2	5.3					
40.3	***** MUN. OF LEEDS&GRENVILLE (S) MUN. OF OTTAWA (N)												
40.6	RIDEAU RIVER		O							09	003	0264	07
42.4	DILWORTH RD. REG. RD. 13		U	N			A	4.8		09	003	0574	03
				N			1	4.8					
				N			2	4.8					
				S			D	4.9					
				S			1	4.9					
				S			2	4.9					
45.0	CRANBERRY CREEK BRIDGE		O							09	003	0355	01
46.5	NORTH GOWER THIRD LINE ROAD		U	N			1	5.2		09	003	0575	02
				N			2	5.2					
				S			1	4.8					
				S			2	4.8					
48.8	REGIONAL ROAD 6 - ROGER STEVENS DRIVE		U	N			A	4.9		09	003	0576	02
				N			1	4.9					
				N			2	4.9					
				S			A	5.0					
				S			1	4.9					
				S			2	4.9					
50.1	STEVENS CREEK BRIDGE		O							09	003	0356	01

HWY. 416 DIRECTION. N

DISTANCE (km)	IDENTIFICATION	G. NO	C O D E	D I R E C T I O N	R O A D T Y P E	HOR CL. (m)	L A N E S	VER CL. (m)	POST LOAD (t)	D I S T R I B U T I O N	C O U N T Y	S I T E	R E V
54.1	MUD CREEK BRIDGE		O							09	003	0358	01
55.3	STR. #26 CENTURY RD. REG. RD. 75		U	N			1 2	4.9 5.0		09	003	0554	01
				N			1 2	5.3 5.2					
57.1	STR. #25 BANKFIELD RD. BROPHY DR. REG. RD. 8		U	N			A 1 2	4.8 4.7 4.7		09	003	0553	01
				N			A 1 2	4.7 4.7 4.7					
59.2	STR #24 BARNSDALE RD		U	N			1 2	4.7 4.7		09	003	0552	01
				N			1 2	4.8 4.8					
63.0	STR #22A (NB) & STR #22B (SB) JOCK RIVER BR.		O							09	003	0550	01
63.7	STR #21A (NB) & STR #21B (SB) STRANDHERD DRIVE & CNR O'HEAD		O							09	003	0549	01
63.8	STR #21A (NB) & STR #21B (SB) STRANDHERD ROAD		O							09	003	0549	01
65.8	STR. #20 FALLOWFIELD ROAD REG. RD. 12		U	N			A 1 2	4.5 4.5 4.5		09	003	0548	01
				N			A 1 2	5.1 5.0 5.0					
69.2	STR #19 LOG FARM ACCESS RD		U	N			1 2	4.8 5.4		09	003	0547	02
				N			1 2	5.3 5.4					

HWY. 416 DIRECTION. N

DISTANCE (km)	IDENTIFICATION	G. NO	C O D E	D I R E C T I O N	R O A D T Y P E	HOR CL. (m)	L A N E S	VER CL. (m)	POST LOAD (t)	D I S T	C T Y	S I T E	R E V
71.2	STR #18 KNOXDALE RD INT. (WEST HUNT CLUB RD)		U	N			D	4.7		09	003	0546	02
				N			1	4.6					
				N			2	4.6					
				S			A	4.7					
				S			1	4.7					
				S			2	4.7					
72.6	STR. #17 WEST HUNT CLUB REG. RD. 32		U	N			1	5.0		09	003	0545	01
				N			2	5.0					
				S			1	5.3					
				S			2	5.2					
73.3	O'HEAD SIGN STR OVER NBL EXIT SIGN 417 WEST TO PEMBROKE EXIT SIGN 417 EAST TO OTTAWA		U	N	CR		A	5.2		09	003		02
				N	CR		1	5.1					
				N	CR		2	5.1					
73.4	STR #16 C.N.R. SUBWAY		U	N	RA		D	5.6		09	003	0544	01
				N			1	5.5					
				N			2	5.5					
				S			A	5.8					
				S			1	5.7					
				S			2	5.7					
73.7	STR #9 BASELINE RD		U	N	RA		1	5.0		09	003	0543	01
				N	RA		2	4.9					
				N	CR		1	4.7					
				N	CR		2	4.7					
				S	RA		A	4.6					
				S	CR		1	4.6					
				S	CR		2	4.6					
				S	CR		3	4.6					
73.9	STR. #8 RICHMOND ROAD REG. RD. 36		U	N	RA		1	5.6		09	003	0542	01
				N	RA		2	5.6					
				N	CR		1	5.1					
				N	CR		2	5.1					
				S	RA		1	5.6					
				S	RA		2	5.5					
				S	CR		1	5.4					
				S	CR		2	5.4					

HWY. 416 DIRECTION. N

DISTANCE (km)	IDENTIFICATION	G. NO	C O D E	D I R	R W Y	HOR CL. (m)	L A N E	VER CL. (m)	POST LOAD (t)	D I S T	C T Y	S I T E	R E V
74.0	O'HEAD SIGN OVER RAMP 416S-417E WARNING SIGN HWY 417E-OTTAWA, ACRES & RICHMOND ROAD		U	N	RA		D	5.0		09	003		03
74.3	STR #15 S-W RAMP UNDER E-S RAMP		U	N	RA		1	4.9		09	003	0540	01
74.4	O'HEAD SIGN OVER RAMP 416S-417E EXIT HWY 417E(OTTAWA), ACRES & RICHMOND RD.		U	N	RA		1	5.0		09	003		01
74.7	***** MUNICIPALITY OF OTTAWA (S)												
74.8	HWY 416 & HWY 417 IC (SEE I-24)									09	003		01

HWY. 417 DIRECTION. W

DISTANCE (km)	IDENTIFICATION	G. NO	C O D E	D I R E C T I O N	R O A D T Y P E	HOR CL. (m)	L A N E	VER CL. (m)	POST LOAD (t)	D I S T	C T Y	S I T E	R E V
0.0	BOUNDARY PROVINCE OF QUEBEC									9	27		01
0.1	***** MUN. OF PRESCOTT OF RUSSELL (W)												
0.2	CTY. RD. 14	01	U	E	W		1 2	4.7 4.7		09	27	0199	05
							1 2	6.2 6.2					
4.8	EAST HAWKSBURY CK CULVERT			O						09	27	0179	
5.1	CARILLON PARK RD REG RD 4(N) AND REG RD 14(S) IC 5		U	E	W		A 1 2	4.7 4.7 4.7		09	27	0200	06
							1 2	4.7 4.8					
9.5	REG. RD. 17 IC 9 PARTIAL STRUCTURE	16	U	E	W		1 2	5.3 5.0		09	27	0201	05
							1 2	4.9 5.2					
9.6	TOWNSHIP RD 2	01	U	E	W		1 2	5.5 5.2		09	27	0224	02
							1 2	4.7 5.0					
15.3	C.P.R.			O						09	27	0223	
16.7	REG. RD. # 10 IC - 17 (BARB ROAD)	05	U	E	W		A 1 2	4.6 4.6 4.7		09	27	0222	04
							1 2	4.7 4.7					
21.4	REG RD 23(S) & REG RD 12(N) (DALKEITH ROAD)	01	U	E	W		1 2	4.4 4.4		09	31	0295	04
							1 2	4.6 4.6					

HWY. 417 DIRECTION. W

DISTANCE (km)	IDENTIFICATION	G. NO	C O D E	D I R E C T I O N	R D W I D T H (m)	HOR CL. (m)	L A N E	VER CL. (m)	POST LOAD (t)	D I S T	C T Y	S I T E	R E V
23.7	C.N.R.		O							09	31	0294	02
27.4	JCT. HWY. 34 IC - 27	06	U	E E W W W			A 1 2 A 1 2	4.8 4.8 4.8 4.5 4.6 4.7		09	31	0292	06
33.7	REG RD 31, MCCRIMMON RD, IC 35 REVISED BASED ON SURVEY DONE 17 FEB 2009	?	U	E E W W W			A 1 2 A 1 2	4.5 4.5 4.5 4.7 4.6 4.6		09	31	0293	08
37.7	SKYE RD O'PASS	01	U	E E W W			1 2 1 2	4.4 4.4 4.4 4.4		09	27	0218	05
44.1	CTY. RD. #30 - DUNVEGAN ROAD	01	U	E E W W			1 2 1 2	4.8 4.7 4.9 5.1		09	31	0291	02
49.4	SCOTCH R. (E. BRANCH)		O							09	31	0289	
50.7	REG RD 20(S) & REG RD 9(N) HIGHLAND RD IC 51	05	U	E E W W W			A 1 2 A 1 2	4.4 4.5 4.7 4.9 4.7 4.7		09	31	0290	05
51.3	SCOTCH R. (W. BRANCH)		O							09	31	0288	03

HWY. 417 DIRECTION. W

DISTANCE (km)	IDENTIFICATION	G. NO	C O D E	D I R E C T I O N	R D W I D T H Y	HOR CL. (m)	L A N E	VER CL. (m)	POST LOAD (t)	D I S T	C T Y	S I T E	R E V
57.7	JCT HWY 138(S) REG RD 8(N) IC 58	05	U	E E W W W			A 1 2 A 1 2	4.6 4.6 4.6 4.6 4.6		09	27	0214	03
64.8	C.N.R.			O						09	27	0213	01
65.0	MTO TIS E/B												
65.7	ST. ALBERT RD, REG RD 7, IC 66 - IN CASSELMAN	05	U	E E W W W			A 1 2 A 1 2	4.7 4.6 4.6 4.7 4.7 4.7		09	27	0211	05
67.5	SOUTH NATION RIVER			O	W					09	27	0210	03
71.6	COUNTY RD. #3 (W.B. LANE)			O	W					09	27	0212	02
71.7	COUNTY RD. #3 (E.B. LANE)			O	E					09	27	0212	02
78.2	SOUTH INDAIN CK CULVERT												
79.0	LIMAGES RD.- REG. RD. 5 IC 79	05	U	E E W W W			A 1 2 A 1 2	4.7 4.6 4.6 4.7 4.7 4.7		09	27	0206	08
87.8	ROCKDALE RD REG RD 33(NB) AND REG RD 28(SB) IC 88	05	U	E E W W W			A 1 2 A 1 2	4.4 4.4 4.4 4.6 4.5 4.5		09	27	0207	04



HWY. 417 DIRECTION. W

DISTANCE (km)	IDENTIFICATION	G. NO	C O D E	D I R E C T I O N	R D W I D T H (m)	HOR CL. (m)	L A N E	VER CL. (m)	POST LOAD (t)	D I S T	C T Y	S I T E	R E V
87.9	***** MUN. OF PRESCOTT OF RUSSELL (E) MUN. OF OTTAWA (W)												
90.8	DEVINE RD - REGIONAL RD 8		U	E E W W			1 2 1 2	4.5 4.5 4.7 4.7		09	27	0198	05
95.8	BOUNDARY RD. REG RD 41 IC 96	05	U	E E W W W			A 1 2 A 1 2	4.7 4.7 4.7 4.6 4.6 4.6		09	03	0270	04
98.6	8TH LINE RD.		U	E E W W			1 2 1 2	4.8 4.7 4.8 4.8		09	03	0269	04
99.4	BEAR CREEK		O							09	03	0266	01
102.1	LEITRIM RD. REG. RD. 14		U	E E W W			1 2 1 2	4.6 4.7 4.8 4.8		09	03	0268	03
103.6	ANDERSON RD. REG. RD. 27 IC-104	05	U	E E E W W W			A 1 2 A 1 2	4.6 4.7 4.7 4.6 4.6 4.6		09	03	0267	03
105.7	RUSSEL RD, REG RD 26, RAMSAY CK BR		O							09	03	0265	
108.3	C.N.R.		O							09	03	0301	01

HWY. 417 DIRECTION. W

DISTANCE (km)	IDENTIFICATION	G. NO	C O D E	D I R E C T I O N	R O A D W I D T H (m)	HOR CL. (m)	L A N E S	VER CL. (m)	POST LOAD (t)	D I S T	C T Y	S I T E	R E V
109.3	WALKELEY RD. REG RD 74 IC 110	05	U	E E E W W W			A 1 2 A 1 2	5.0 4.8 4.7 4.5 4.6 4.8		09	03	0306	04
110.3	O'HD SIGN: 17 EAST-ROCKLAND EXIT-WARNING		U	W W W			1 2 3	5.0 5.0 5.0		09	03		01
110.8	O'HD SIGN: 417 OTTAWA, AVIATION PARKWAY, 174 EAST ROCKLAND ROCKLAND - EXIT		U	W W W W			D 1 2 3	5.0 5.0 5.0 5.0		09	03		01
110.9	C.N.R.		O							09	03	0302	01
111.0	O'HD SIGN: INNES RD. IC-112 WARNING (MONOTUDE STR.)		U	E E E			1 2 3	6.0 5.9 5.8		09	03		01
111.1	GREEN'S CK BRIDGE												
111.4	INNES RD, REG RD 30 IC 112 SEE I 15		U							09	03	0305	
112.0	CYRVILLE RD		U							09	03	0314	
112.2	O'HD SIGN: 417 OTTAWA, AVIATION PARKWAY - EXIT		U	W W W			D 1 2 3	5.0 5.0 5.0 5.0		09	03		01
112.9	RMOC RD 17 IC 113		O							09	03	0304	
113.2	OH'D SIGN ST. LAURENT BLVD. EXIT-WARNING		U	W W W			D 1 2 3	5.1 5.1 5.1 5.1		09	003		01
113.3	CYRVILLE RD		U							09	03	0129	

HWY. 417 DIRECTION. W

DISTANCE (km)	IDENTIFICATION	G. NO	C O D E	D I R E C T I O N	R O A D W I D T H (m)	HOR CL. (m)	L A N E S	VER CL. (m)	POST LOAD (t)	D I S T	C T Y	S I T E	R E V
113.4	O'HD SIGN:174E,ORLEANS,ROCKLAND 417 EAST CORNWALL&MONTREAL-EXIT		U	E E E E			1 2 3 4	5.0 5.0 5.0 5.0		09	03		01
113.8	MICHAEL ST. (PEDESTRIAN U'PASS)		O							09	03	0232	02
113.9	O'HD SIGN:174 ORLEANS,ROCKLAND 417 MONTREAL, CORNWALL-WARNING		U	E E E			1 2 3	4.9 4.9 4.9		09	003		01
114.2	OH'D SIGN 417 WEST ST. LAURENT BOULEVARD - EXIT		U	W W W W			D 1 2 3	5.1 5.1 5.1 5.1		09	003		01
114.3	ST. LAURENT BLVD, REG RD 26 IC 115		O							09	03	0072	
114.8	O'HD SIGN:174E,ORLEANS,ROCKLAND 417 EAST, ST.LAURENT BLVD.-EXIT		U	E E E E E			D D 1 2 3	5.0 5.0 5.0 5.0 5.0		09	003		01
115.0	OH'D SIGN:NICHOLAS ST. 2 KM RIVERSIDE & VANIER PKWY - EXIT		U	W W W W W			D D 1 2 3	5.0 5.0 5.0 5.0 5.0		09	003		01
115.3	BELFAST RD.	01	U	E E E E W W W W			A 1 2 3 A 1 2 3	4.8 4.9 4.9 4.9 5.0 4.9 4.9 4.9		09	03	0071	03

HWY. 417 DIRECTION. W

DISTANCE (km)	IDENTIFICATION	G. NO	C O D E	D I R E C T I O N	R O A D W I D T H (m)	HOR CL. (m)	L A N E S	VER CL. (m)	POST LOAD (t)	D I S T	C T Y	S I T E	R E V
115.5	OH'D SIGN:RIVERSIDE DR.IC-117 VANIER PKWY EXIT-WARNING		U	W			D	5.0		09	003		01
				W			1	5.0					
				W			2	5.0					
				W			3	5.0					
116.0	RIVERSIDE DR&VANIER PKWY.IC-117	14	U	E			A	4.6		09	03	0069	07
				E			1	4.7					
				E			2	4.8					
				E			3	5.0					
				E			4	5.2					
				W			A	5.0					
				W			1	4.9					
				W			2	4.8					
				W			3	4.7					
116.5	HURDMAN'S BR.		O							09	03	0073	01
116.6	O'HD SIGN: HWY 417 WEST IC-118 NICHOLAS,MANN ST&HULL-EXIT WARN		U	W			1	5.2		09	003		02
				W			2	5.2					
				W			3	5.2					
				W			4	5.2					
116.8	O'HD SIGN:ST.LAURENT BLVD. 2KM 174 EAST-3KM EXIT-WARNING RIVERSIDE DR.,VANIER PKWY-EXIT		U	E			D	5.0		09	003		01
				E			D	5.0					
				E			1	5.0					
				E			2	5.0					
116.9	O'HD :METCALFE&CATHERINE ST-1KM NICHOLAS ST,HULL, MANN AV.-EXIT		U	W			D	5.3		09	003		02
				W			D	5.3					
				W			1	5.4					
				W			2	5.5					
				W			3	5.6					
117.0	LEES AVE. REG. RD. 66	01	U	E			A	4.4		09	03	0225	04
				E			1	4.4					
				E			2	4.4					
				E			3	4.4					
				W			A	4.4					
				W			1	4.4					
				W			2	4.5					
				W			3	4.4					

HWY. 417 DIRECTION. W

DISTANCE (km)	IDENTIFICATION	G. NO	C O D E	D I R E C T I O N	R D W I D T H (m)	HOR CL. (m)	L A N E	VER CL. (m)	POST LOAD (t)	D I S T	C T Y	S I T E	R E V
117.2	OTTAWA TRANSIT BRIDGE		O							42	03	0345	
117.4	NICHOLAS ST, REG RD 95, IC 118		U	E E E E W W W	CL CL		A A A 1 2 1 2 3	4.8 4.7 5.0 4.9 4.8 4.5 4.6 4.7		09	03	0224	05
117.6	O'HD SIGN: RIVERSIDE DR., VANIER PKWY-1KM - WARNING NICHOLAS ST, HULL, LEES AV.-EXIT		U	E E E E			D D 1 2 3	5.1 5.1 5.1 5.1		09	003		02
117.9	O'HD SIGN: NICHOLAS ST. IC-118 HULL, LEES AVE. EXIT-WARNING		U	E E E E			1 2 3 4	5.2 5.2 5.2 5.2		09	003		02
118.0	MAIN ST. REG. RD. 72	01	O							09	03	0068	01
118.1	O'HD SIGN: HWY 417 WEST IC-119 METCALFE & CATHERINE ST. EXIT-WARN		U	W W W W			D D 1 2 3	5.3 5.3 5.3 5.3		09	003		02
118.2	RIDEAU CANAL		O							09	03	0067	01
118.3	ELGION ST. REG RD 91		O							09	03	0066	03
118.4	O'HD SIGN : BRONSON AVE. 1KM METCALFE & CATHERINE ST-EXIT		U	W W W W			D D 1 2 3	5.2 5.2 5.2 5.2		09	003		02
118.6	METCALFE ST, REG RD 89 IC 119A		O							09	03	0065	

HWY. 417 DIRECTION. W

DISTANCE (km)	IDENTIFICATION	G. NO	C O D E	D I R E C T I O N	R O A D W I D T H (m)	HOR CL. (m)	L A N E S	VER CL. (m)	POST LOAD (t)	D I S T	C T Y	S I T E	R E V
118.7	O'CONNOR ST, REG RD 87, IC 119B		U	E			D	5.1		09	003		02
				E			1	5.2					
				E			2	5.2					
				E			3	5.2					
118.8	O'CONNOR ST. IC-119B		O							09	03	0064	02
119.0	BANK ST. REG. RD. 85		O							09	03	0063	01
119.2	KENT ST, REG RD 83 IC 120A		O							09	03	0062	
119.3	O'HD SIGN: BRONSON AVE.IC-121A A CO.RD 31 & AIRPORT SIGN EXIT - WARN IC 120B		U	W			1	5.3		09	003		03
				W			2	5.3					
				W			3	5.3					
				W			4	5.3					
119.4	OHD SIGN:METCALFE ST-500MIC-119 KENT STREET - EXIT		U	E			D	5.1		09	003		02
				E			D	5.1					
				E			1	5.1					
				E			2	5.2					
				E			3	5.2					
				E			4	5.2					
119.5	O'HD SIGN: PARKDALE AVE- 2KM BRONSON AVE.-AIRPORT SIGN-EXIT		U	W			D	5.3		09	003		02
				W			1	5.3					
				W			2	5.3					
				W			3	5.3					
				W			4	5.3					
119.6	PERCY ST.	01	O							09	03	0061	01
119.9	BRONSON AVE,REG RD 79(N) IC 121A		O							09	03	0060	
120.0	O'HD SIGN:417 EAST&KENT ST.750M BRONSON AVE.-EXIT IC-120		U	E			D	5.1		09	003		02
				E			1	5.1					
				E			2	5.1					
				E			3	5.1					
				E			4	5.1					
120.4	BOOTH ST.-REG. RD. 77	01	O							09	03	0057	02
120.5	ROCHESTER ST, REG RD 75 IC 121B		O							09	03	0056	

HWY. 417 DIRECTION. W

DISTANCE (km)	IDENTIFICATION	G. NO	C O D E	D I R E C T I O N	R O A D W I D T H (m)	HOR CL. (m)	L A N E S	VER CL. (m)	POST LOAD (t)	D I S T	C T Y	S I T E	R E V
120.6	OHD SIGN:BRONSON AV-500MIC-121A ROCHESTER STREET EXIT		U	E			D	5.0		09	003		02
				E			1	5.0					
				E			2	5.0					
				E			3	5.0					
				E			4	5.0					
120.7	PRESTON ST. REG. RD. 73	01	O							09	03	0055	01
120.8	C.P.R.		O							09	03	0054	01
121.2	BAYSWATER AVE.	01	O							09	03	0053	01
121.3	O'HD SIGN: PARKDALE AVE IC-122 EXIT-WARNING		U	W			1	5.1		09	003		02
				W			2	5.1					
				W			3	5.1					
				W			4	5.1					
121.4	O'HD SIGN: ROCHESTER STREET EXIT - WARNING		U	E			1	5.0		09	003		01
				E			2	5.0					
				E			3	5.0					
				E			4	5.0					
121.5	FAIRMONT AVE.	01	O							09	03	0052	01
121.6	O'HD SIGN: KENT STREET-3KM PARKDALE AVENUE-EXIT		U	E			D	5.1		09	003		02
				E			1	5.1					
				E			2	5.1					
				E			3	5.1					
121.7	O'HD SIGN-CARLING&KIRKWOOD AVE. 2 KM, PARKDALE AVENUE-EXIT		U	W			D	5.1		09	003		03
				W			1	5.2					
				W			2	5.2					
				W			3	5.2					
				W			4	5.2					
122.1	PARKDALE AVE, REG RD 71 IC 122		O							09	03	0051	
122.3	HOLLAND AVE. IC 69		O							09	03	0050	03

HWY. 417 DIRECTION. W

DISTANCE (km)	IDENTIFICATION	G. NO	C O D E	D I R E C T I O N	R D W I D T H (m)	HOR CL. (m)	L A N E	VER CL. (m)	POST LOAD (t)	D I S T	C T Y	S I T E	R E V
122.6	HARMER AVE.	01	U	E E W W			1 2 1 2	5.2 5.3 5.1 5.3		09	03	0049	04
123.1	ISLAND PARK DRIVE IC-123	01	O							09	03	0048	02
123.2	MERIVALE RD. REGRD 63	01	O							09	03	0047	01
123.5	O'HD SIGN:MAITLAND AVENUE-2KM CARLING & KIRKWOOD AVE.- EXIT		U	W W W W			D 1 2 3	5.0 5.0 5.0 5.0		09	003		01
123.6	O'HD SIGN: PARKDALE AVE. 2KM CARLING & KIRKWOOD AVE. -EXIT		U	E E E			D 1 2	5.1 5.1 5.1		09	003		01
123.7	CARLING AVE, REG RD 38(W)		O							09	03	0046	
123.9	KIRKWOOD AVE. IC-124		O							09	03	0045	02
124.1	O'HD SIGN:CARLING AVENUE & KIRKWOOD AVENUE EXIT-WARNING		U	E E E			1 2 3	5.0 5.0 5.0		09	003		01
124.2	CARLING AVE. E.B.	01	O							09	03	0044	02
124.4	O'HD SIGN: MAITLAND AVENUE & NEPEAN - EXIT-WARNING		U	W W W			1 2 3	5.0 5.0 5.0		09	003		01
124.9	CLYDE AVE.		O							09	03	0043	01
125.0	MAITLAND AVE, REG RD 17, IC 126 STRUCTURE POSTED FOR LOW CLEARANCE ON LANE 3 WBL		U	E E E E W W W			D 1 2 3 D 1 2 3	4.5 4.5 4.5 4.4 4.5 4.5 4.5 4.3		09	03	0042	04



HWY. 417 DIRECTION. W

DISTANCE (km)	IDENTIFICATION	G. NO	C O D E	D I R E C T I O N	R O A D W I D T H (m)	HOR CL. (m)	L A N E S	VER CL. (m)	POST LOAD (t)	D I S T A N C E	C O U N T Y	S I T E	R E V
125.7	O'HD SIGN: WOODROFFE AVE.NORTH EXIT-500M -EXIT 127 A-B-WARNING		U	W			1 2	5.3 5.3		09	003		01
126.1	O'HD SIGN: MAITLAND AVE WARNING		U	E			1 2	5.5 5.6		09	003		04
126.2	O'HD SIGN: WOODROFFE AVE. EXIT SOUTH & NORTH- EXITS		U	W			D 1 2 3	5.3 5.3 5.3		09	003		01
127.2	WOODROFFE AVE, REG RD 15, IC 127 MOUNTED O'HD SIGN ON EAST SIDE WOODROFFE AV.SOUTH&NEPEAN-EXIT		U	E			A 1 2 3 D 1 2 3	4.6 4.6 4.5 4.4 4.5 4.5 4.4		09	03	0041	08
127.6	O'HD SIGN:HWY 417 EAST WOODROFFE AVE/NEPEAN - EXIT		U	E			D 1 2 3	5.4 5.2 5.2 5.1		09	003		02
128.0	O'HD SIGN:WOODROFFE AVENUE AND NEPEAN EXIT - WARNING		U	E			1 2 3 4	5.0 5.0 5.0 5.0		09	03		03
128.7	O'HD SIGN PINCREST ROAD AND GREENBANK ROAD EXIT-WARNING		U	W			D 1 2	5.0 5.0 5.0		09	003		02
129.1	O'HD SIGN:HWY 416 SOUTH - 2KM PINECREST & GREENBANK ROAD-EXIT		U	W			D D 1 2 3	5.0 5.0 5.0 5.0 5.0		09	003		02



HWY. 417 DIRECTION. W

DISTANCE (km)	IDENTIFICATION	G. NO	C O D E	D I R E C T I O N	R D W I D T H (m)	HOR CL. (m)	L A N E	VER CL. (m)	POST LOAD (t)	D I S T	C T Y	S I T E	R E V
131.3	STR#7A-HWY 417 WB O'PASS OVER ACRES RD.(SOUTH STRUCTURE)		O	W						09	03	0536	01
131.4	STR #7B RICH RD.RAMP WB O'PASS-HWY 417WBL OVER ACRES RD(N.STR)		O	W	CL					09	003	0536	02
131.5	STR #2 E-S RAMP OVER HWY 417 EAST BOUND U'PASS		U	E			1	4.8		09	03	0532	06
							2	4.7					
							1	4.7					
							2	4.6					
131.6	STR #12 RAMP HWY 417W-ACRES RD		U	E	RA		1	9.9		09	003	0539	02
131.7	STR #11 RAMP HWY 417W-ACRES RD		U	E	RA		1	4.9		09	003	0538	02
131.8	S-W RAMP OVER HWY 417 EBL & WEST TO ACRES RD. RAMP U'PASS		U	E	RA		1	4.6		09	03	0531	02
							1	4.5					
							2	4.7					
							3	4.9					
132.2	O'HD SIGN:ACRES RD/RICHMOND RD 500M & HWY416 SOUTH TO 401-EXIT		U	E		D	5.9			09	003		01
							1	5.8					
							2	5.7					
132.3	JCT HWY 416												
132.5	O'HD SIGN:MOODIE DR. EXIT-WAR		U	W			1	5.0		09	003		01
							2	5.0					
132.7	O'HD SIGN:HWY 417 EAST PLANE SIGN TO OTTAWA AIRPORT		U	E			1	5.2		09	003		01
							2	5.1					
							3	5.0					
133.0	O'HD SIGN: MOODIE DRIVE- EXIT		U	W			1	5.0		09	003		01
							2	5.0					
133.1	O'HD SIGN: HWY 416 SOUTH TO 401 EXIT-WARNING - EXIT 131		U	E			1	5.6		09	003		01
							2	5.5					

HWY. 417 DIRECTION. W

DISTANCE (km)	IDENTIFICATION	G. NO	C O D E	D I R E C T I O N	R O A D W I D T H (m)	HOR CL. (m)	L A N E S	VER CL. (m)	POST LOAD (t)	D I S T	C T Y	S I T E	R E V
133.6	MOODIE DR, REG RD 59, IC 134		U	E			A	4.4		09	03	0256	04
				E			1	4.4					
				E			2	4.4					
				W			A	4.5					
				W			1	4.5					
				W			2	4.4					
135.0	C.N.R.		O							09	03	0257	01
136.9	O'HD SIGN:HWY 417 WEST EAGLESON/MARCH RD/KANATA-EXIT		U	W			1	5.0		09	003		01
				W			2	5.0					
137.6	EAGLESON RD, REG RD 49 IC 138		U	E			A	4.5		09	03	0260	05
				E			1	4.5					
				E			2	4.5					
				W			A	4.6					
				W			1	4.6					
				W			2	4.7					
138.2	O/H SIGN EXIT CASTLEFRANK/KANATA		U	W			D	5.6		09	03		03
				W			D	5.6					
				W			1	5.5					
				W			2	5.5					
138.6	KANATA PEDESTRIAN BR.		U	E			1	6.0		09	03	0334	05
				E			2	6.1					
				E			3	6.1					
				W			1	5.5					
				W			2	5.6					
				W			3	5.6					
139.2	CASTLEFRANK ROAD		U	E			1	5.8		09	03	723	03
				E			2	5.8					
				W			1	5.3					
				W			2	5.3					
140.2	TERRY FOX DR, REG RD 61, IC 140 IN KANATA		U	E			A	4.8		09	03	0289	04
				E			1	4.8					
				E			2	4.9					
				W			A	4.7					
				W			1	4.6					
				W			2	4.6					

HWY. 417 DIRECTION. W

DISTANCE (km)	IDENTIFICATION	G. NO	C O D E	D I R E C T I O N	R O A D T Y P E	HOR CL. (m)	L A N E	VER CL. (m)	POST LOAD (t)	D I S T	C T Y	S I T E	R E V
141.2	CARP RIVER		O							09	03	0290	02
142.0	MARCH HUNTLEY LINE (HUNTMAR RD)		U	E			A	4.7		09	03	0291	03
				E			1	4.6					
				E			2	4.6					
				W			A	4.6					
				W			1	4.6					
				W			2	4.8					
142.7	PALLAIUM DRIVE IC 142		U	E			A	5.0		09	03	0636	02
				E			1	5.0					
				W			2	5.0					
				W			A	5.2					
				W			1	5.1					
				W			2	5.1					
144.7	REG. RD.5 CARP RD. INT ALSO BRIDGE MOUNTED O'HD SIGN HWY 7 TORONTO/CARLETON PL-WARN IC 144		U	E			A	4.8		09	03	0287	06
				E			1	4.7					
				E			2	4.7					
				W			A	4.6					
				W			1	4.6					
				W			2	4.6					
145.2	O'HD SIGN 417 WEST-ARNPRIOR HWY 7 TORONTO/CARLETON PL. EXIT		U	W	RA		A	5.0		09	03		01
				W			1	5.0					
				W			2	5.0					
145.3	O'HD SIGN 417 EAST -OTTAWA REG.RD.5 CARP RD/STITTSVILLE/ CARP - EXIT		U	E			D	5.1		09	03		01
				E			1	5.1					
				E			2	5.1					
145.7	O'HD SIGN REGIONAL ROAD 5 CARP RD/STITTSVILLE/CARP-WARNING		U	E			D	5.2		09	03		02
				E			1	5.2					
				E			2	5.2					
146.3	HWY.7 IC 145		U	E			1	5.2		09	03	0288	05
				E			2	5.4					
				W			A	5.6					
				W			1	5.0					
				W			2	5.0					

HWY. 417 DIRECTION. W

DISTANCE (km)	IDENTIFICATION	G. NO	C O D E	D I R E C T I O N	R D W I D T H (m)	HOR CL. (m)	L A N E	VER CL. (m)	POST LOAD (t)	D I S T	C T Y	S I T E	R E V
146.5	HWY 417 U'PASS AT HWY 7		U	E E W W W			1 2 A 1 2	5.4 5.6 5.5 5.2 5.1		09	03	0722	01
150.0	RICHARDSON ROAD		U	E E W W			1 2 1 2	5.3 5.3 5.3 5.3		09	03	0570	01
153.1	MCGEE RD		U	E E W W			1 2 1 2	5.3 5.3 5.3 5.3		09	03	0569	01
156.3	MARCH RD. REG. RD. 49		U	E E W W			1 2 1 2	5.2 5.2 5.2 5.2		09	03	0357	01
160.8	VAUGHAN ROAD		U	W W			1 2	5.3 5.3		09	03	0598	01
165.7	PANMURE ROAD		U	W W			1 2	5.4 5.4		09	003	0597	01
172.4	REG. RD. 20 UNDERPASS		U	E E E W W W			A 1 2 A 1 2	5.4 5.5 5.6 5.3 5.5 5.4		09	03	0596	01
175.3	MISSISSIPPI RIVER BRIDGE		O							09	03	0595	01
178.5	REG. RD. 22 UNDERPASS		U	E E E W W W			A 1 2 A 1 2	4.6 4.6 4.6 4.6 4.6 4.6		09	03	0594	01

HWY. 417 DIRECTION. W

DISTANCE (km)	IDENTIFICATION	G. NO	C O D E	D I R E C T I O N	R D W I D T H	HOR CL. (m)	L A N E	VER CL. (m)	POST LOAD (t)	D I S T	C T Y	S I T E	R E V
181.7	REG. RD. 29 UNDERPASS		U	E			A	5.0		09	03	0593	01
				E			1	5.0					
				E			2	5.0					
				W			A	5.0					
				W			1	5.0					
				W			2	5.0					
181.8	JCT HWY 17												
181.9	***** MUNICIPALITY OF OTTAWA (E)												

HWY. 420 DIRECTION. E

DISTANCE (km)	IDENTIFICATION	G. NO	C O D E	D I R	R D W Y	HOR CL. (m)	L A N E	VER CL. (m)	POST LOAD (t)	D I S T	C T Y	S I T E	R E V
0.0	***** CITY OF NIAGARA FALLS (E)												
0.1	MONTROSE AVE, REG RD 106												
0.2	Q.E.W. (SEE I 2)												
0.3	DORCHESTER RD, REG RD 104												
0.4	O'HEAD SIGN: QEW EXIT WARNING		U	W			1	5.0		04	34		01
				W			2	5.0					
				W			3	5.0					
0.5	O'HEAD SIGN: HWY 20 EXIT		U	W			D	5.0		04	34		01
				W			D	4.6					
				W			1	4.5					
				W			2	4.7					
				W			3	5.0					
1.3	DRUMMOND AVE, REG RD 100	01	U	E			A	4.2		04	34	0031	01
				E			1	4.5					
				E			2	4.5					
				W			A	4.2					
				W			1	4.5					
				W			2	4.5					
1.9	PORTAGE AVE. - REG. RD. 108	01	U	E			1	4.5		04	34	0032	01
				E			2	4.6					
				W			1	4.5					
				W			2	4.5					
2.2	O'HEAD SIGN: THE FALLS AHEAD WARNING		U	E			1	5.0		04	34		01
				E			2	5.0					
2.3	STANLEY AVE. REG. RD. 102												
2.5	O'HEAD SIGN: LEAVING THE FALLS		U	E			1	5.0		04	34		01
				E			2	5.0					
				W			1	5.0					
				W			2	5.0					
				W			3	5.0					



HWY. 420 DIRECTION. E

DISTANCE (km)	IDENTIFICATION	G. NO	C O D E	D I R E C T I O N	R O A D W I D T H (m)	HOR CL. (m)	L A N E	VER CL. (m)	POST LOAD (t)	D I S T	C T Y	S I T E	R E V
2.9	MACDONALD AVE.												
3.1	POWELL ST. ** MAY CONTAIN RESTRICTIONS ** ** CONTACT THE CITY OF ** ** NIAGARA FALLS **												
3.2	SECOND AVE. ** MAY CONTAIN RESTRICTIONS ** ** CONTACT THE CITY OF ** ** NIAGARA FALLS **												
3.4	VICTORIA AVE. ** CONTAINS RESTRICTIONS ** ** CONTACT THE CITY OF ** ** NIAGARA FALLS **	02	U	E E W W			1 2 1 2			04	34	0033	01
3.5	PALMER AVE. ** CONTAINS RESTRICTIONS ** ** CONTACT THE CITY OF ** ** NIAGARA FALLS **	01	U	E E W W			1 2 1 2			04	34	0034	01
3.6	C.P.R. ** CONTAINS RESTRICTIONS ** ** CONTACT THE CITY OF ** ** NIAGARA FALLS **	01	U	E E W W			1 2 1 2			04	34	0035	01
3.7	ONTARIO ST. ** CONTAINS RESTRICTIONS ** ** CONTACT THE CITY OF ** ** NIAGARA FALLS **	01	U	E E W W			1 2 1 2			04	34	0036	01
4.0	RAINBOW INTERNATIONAL BR. ** MAY CONTAIN RESTRICTIONS ** ** CONTACT THE CITY OF ** ** NIAGARA FALLS **		O							04	34	0190	

HWY. 427 DIRECTION. N

DISTANCE (km)	IDENTIFICATION	G. NO	C O D E	D I R	R W Y	HOR CL. (m)	L A N E	VER CL. (m)	POST LOAD (t)	D I S T	C T Y	S I T E	R E V
0.0	REG. RD. 2 ** MAY CONTAIN RESTRICTIONS ** CONTACT THE REG. MUNICIPALITY ** OF METRO TORONTO **												
0.1	C.N.R. ** MAY CONTAIN RESTRICTIONS ** CONTACT THE REG. MUNICIPALITY ** OF METRO TORONTO **		O							06	37	0238	
1.3	DUNDAS ST. WARNING SIGN ** CONTAINS RESTRICTIONS ** CONTACT THE REG. MUNICIPALITY ** OF METRO TORONTO **			N	CR		1 2						01
2.0	HORNER AVE. ** MAY CONTAIN RESTRICTIONS ** CONTACT THE REG. MUNICIPALITY ** OF METRO TORONTO **												
2.1	***** MUN. OF METRO TORONTO (N)												
2.2	EVANS AVE.												
2.3	Q.E.W. SIGN			S	CR		1 5.0 2 5.0 3 5.0 4 5.0						01
2.4	JCT. HWY. 001 (Q.E.W.) (SEE I 1)												
2.6	QUEENSWAY AVE.			S	CL		1 5.0 2 5.0						01
2.7	DUNDAS ST. WARNING SIGN			N	CR		1 5.0 2 5.0 3 5.0 4 5.0						01

HWY. 427 DIRECTION. N

DISTANCE (km)	IDENTIFICATION	G. NO	C O D E	D I R E C T I O N	R O A D W I D T H (m)	HOR CL. (m)	L A N E	VER CL. (m)	POST LOAD (t)	D I S T	C T Y	S I T E	R E V
2.8	QUEENSWAY AVE. WARNING SIGN			S	CL		1	5.0					01
				S	CL		2	5.0					
				S	CL		3	5.0					
2.9	Q.E.W. SIGN			S	CR		1	5.0					01
				S	CR		2	5.0					
				S	CR		3	5.0					
				S	CR		4	5.0					
				S	CR		5	5.0					
3.0	NORTH QUEEN STREET		O							09	37	0234	
3.2	DUNDAS ST. WARNING SIGN			N	CL		1	5.0					01
				N	CL		2	5.0					
				N	CL		3	5.0					
3.3	DUNDAS ST. WARNING SIGN			N	CR		1	5.0					01
				N	CR		2	5.0					
				N	CR		3	5.0					
				N	CR		4	5.0					
3.4	C.P.R.		O							06	37	0233	
3.5	QUEENSWAY AVE. WARNING SIGN			S	CL		1	5.0					01
				S	CL		2	5.0					
				S	CL		3	5.0					
3.6	DUNDAS ST. EXIT SIGN			N	RA	D	5.0						01
				N	CL		1	5.0					
				N	CL		2	5.0					
				N	CL		3	5.0					
3.7	Q.E.W. NIAGARA WARNING SIGN			S	CR		1	5.0					01
				S	CR		2	5.0					
				S	CR		3	5.0					
				S	CR		4	5.0					
3.8	DUNDAS ST. EXIT SIGN			N	RA	D	5.0						01
				N	RA	D	5.0						
				N	CR		1	5.0					
				N	CR		2	5.0					
				N	CR		3	5.0					

HWY. 427 DIRECTION. N

DISTANCE (km)	IDENTIFICATION	G. NO	C O D E	D I R	R W Y	HOR CL. (m)	L A N E	VER CL. (m)	POST LOAD (t)	D I S T	C T Y	S I T E	R E V
3.9	REG. RD. 5 (FORMERLY HWY. 5) DUNDAS ST.												
4.0	BLOOR ST		U							09	37	0231	
4.3	HWY. 427 NORTH WARNING SIGN			N N N N	RA CL CL CL		A 1 2 3	5.0 5.0 5.0 5.0					01
4.4	DUNDAS ST. EXIT SIGN			S S S	RA CL CL		D 1 2	5.0 5.0 5.0					01
4.5	HWY. 427 NORTH EXIT SIGN			N N N N	CL CL CR CR		1 2 3 4	5.0 5.0 5.0 5.0					01
4.6	DUNDAS ST. WARNING SIGN			S S S	CL CL CL		1 2 3	5.0 5.0 5.0					01
4.7	DUNDAS ST. WARNING SIGN			S S S S S	CL CL CL CL CL		1 2 3 4 5	5.0 5.0 5.0 5.0 5.0					02
4.8	QUEENSWAY AVE. EXIT SIGN BLOOR ST.			S S S S	RA RA CR CR		D D 1 2 3	5.0 5.0 5.0 5.0					01
4.9	QUEENSWAY AVE. EXIT SIGN			S S S S	RA RA CR CR		D D 1 2 3	5.0 5.0 5.0 5.0					01

HWY. 427 DIRECTION. N

DISTANCE (km)	IDENTIFICATION	G. NO	C O D E	D I R E C T I O N	R E V I S I O N	HOR CL. (m)	L A N E	VER CL. (m)	POST LOAD (t)	D I S T	C T Y	S I T E	R E V
5.0	EGLINTON AVE. WARNING SIGN			N	CR		1	5.0					01
				N	CR		2	5.0					
				N	CR		3	5.0					
				N	CR		4	5.0					
5.1	BURNHAMTHORPE RD. WARNING SIGN			N	RA		D	5.0					01
				N	CL		1	5.0					
				N	CL		2	5.0					
				N	CL		3	5.0					
5.2	EVA RD. EXIT SIGN			S	RA		D	5.0					01
				S	CL		1	5.0					
				S	CL		2	5.0					
				S	CL		3	5.0					
5.3	QUEENSWAY AVE. WARNING SIGN			S	CR		1	5.0					01
				S	CR		2	5.0					
				S	CR		3	5.0					
				S	CR		4	5.0					
5.4	HWY. 401 BYPASS SIGN			N	CR		1	5.0					01
				N	CR		2	5.0					
				N	CR		3	5.0					
				N	CR		4	5.0					
5.5	VALHALLA RD N/B												
5.7	BURNHAMTHORPE RD. EXIT SIGN			N	RA		D	5.0					01
				N	CL		1	5.0					
				N	CL		2	5.0					

HWY. 427 DIRECTION. N

DISTANCE (km)	IDENTIFICATION	G. NO	C O D E	D I R	R W Y	HOR CL. (m)	L A N E	VER CL. (m)	POST LOAD (t)	D I S T	C T Y	S I T E	R E V
5.8	BURNHAMTHORPE RD.		U	N	CL		A	4.6		06	37	0230	
				N	CL		1	4.6					
				N	CL		2	4.7					
				N	CR		1	4.6					
				N	CR		2	4.6					
				N	CR		3	4.7					
				N	CR		4	4.7					
				S	CL		A	4.6					
				S	CL		1	4.6					
				S	CL		2	4.6					
				S	CR		1	4.6					
				S	CR		2	4.6					
				S	CR		3	4.7					
				S	CR		4	4.7					
6.0	RATHBURN RD. WARNING SIGN			N	RA		D	5.0					01
				N	CL		1	5.0					
				N	CL		2	5.0					
6.1	EGLINTON AVE. EXIT SIGN			N	CR		1	5.0					01
				N	CR		2	5.0					
				N	CR		3	5.0					
				N	CR		4	5.0					
				N	CR		5	5.0					
6.2	HOLIDAY DRIVE (SB)			S	RA		D	5.0					02
				S	RA		D	5.0					
				S	CL		1	5.0					
				S	CL		2	5.0					
6.3	RATHBURN RD. EXIT SIGN			N	RA		D	5.0					01
				N	CL		1	5.0					
				N	CL		2	5.0					

HWY. 427 DIRECTION. N

DISTANCE (km)	IDENTIFICATION	G. NO	C O D E	D I R E C T I O N	R O A D W I D T H (m)	HOR CL. (m)	L A N E	VER CL. (m)	POST LOAD (t)	D I S T	C T Y	S I T E	R E V
6.4	RATHBURN RD.		U	N	RA		1	4.6		06	37	0229	
				N	CL		1	4.5					
				N	CL		2	4.5					
				N	CL		3	4.6					
				N	CR		1	4.7					
				N	CR		2	4.7					
				N	CR		3	4.7					
				S	CL		A	4.6					
				S	CL		1	4.6					
				S	CL		2	4.6					
				S	CL		3	4.6					
				S	CR		1	4.7					
				S	CR		2	4.7					
				S	CR		3	4.7					
				S	CR		4	4.7					
				S	CR		5	4.8					
6.5	HWY. 401 WARNING SIGN			N	CR		1	5.0					01
				N	CR		2	5.0					
				N	CR		3	5.0					
6.6	DUNDAS ST. EXIT SIGN			S	RA		D	5.0					01
				S	RA		D	5.0					
				S	CR		1	5.0					
				S	CR		2	5.0					
				S	CR		3	5.0					
6.7	BURNHAMTHORPE RD. WARNING SIGN			S	RA		D	5.0					01
				S	CL		1	5.0					
				S	CL		2	5.0					
				S	CL		3	5.0					
6.8	ERINGATE DR S/B												
6.9	HWY. 427 NORTH SIGN			N	CL		1	5.0					01
				N	CL		2	5.0					
				N	CL		3	5.0					
				N	CL		4	5.0					

HWY. 427 DIRECTION. N

DISTANCE (km)	IDENTIFICATION	G. NO	C O D E	D I R E C T I O N	R O A D W I D T H (m)	HOR L A N E C L. (m)	VER C L. (m)	POST LOAD (t)	D I S T	C T Y	S I T E	R E V
7.1	EGLINTON AVE. WARNING SIGN			N	CL		1 5.0					01
				N	CL		2 5.0					
				N	CL		3 5.0					
				N	CL		4 5.0					
				N	CL		5 5.0					
7.2	TORONTO AIRPORT WARNING SIGN			N	CR		1 5.0					01
				N	CR		2 5.0					
				N	CR		3 5.0					
7.3	DUNDAS ST. WARNING SIGN			S	CR		1 5.0					01
				S	CR		2 5.0					
				S	CR		3 5.0					
				S	CR		4 5.0					
7.4	BURNHAMTHORPE RD. EXIT SIGN			S	RA	D	5.0					01
				S	RA	D	5.0					
				S	CR		1 5.0					
				S	CR		2 5.0					
				S	CR		3 5.0					
7.7	HWY. 401 WARNING SIGN			N	CR		1 5.0					01
				N	CR		2 5.0					
				N	CR		3 5.0					
				N	CR		4 5.0					
				N	CR		5 5.0					
8.0	HWY. 401 EAST WARNING SIGN			N	CR		1 5.0					01
				N	CR		2 5.0					
				N	CR		3 5.0					
				N	CR		4 5.0					
				N	CR		5 5.0					
8.1	BURNHAMTHORPE RD. WARNING SIGN			S	CR		1 5.0					01
				S	CR		2 5.0					
				S	CR		3 5.0					
				S	CR		4 5.0					
				S	CR		5 5.0					



HWY. 427 DIRECTION. N

DISTANCE (km)	IDENTIFICATION	G. NO	C O D E	D I R E C T I O N	R O A D W I D T H (m)	HOR CL. (m)	L A N E	VER CL. (m)	POST LOAD (t)	D I S T	C T Y	S I T E	R E V
8.3	EGLINTON AVE. WARNING SIGN			N	CL		1	5.0					01
				N	CL		2	5.0					
				N	CL		3	5.0					
8.6	EGLINTON AVE. EXIT SIGN			N	RA	D		5.0					01
				N	CL		1	5.0					
				N	CL		2	5.0					
8.7	HWY. 401 EAST WARNING SIGN			N	CR		1	5.0					01
				N	CR		2	5.0					
				N	CR		3	5.0					
				N	CR		4	5.0					
				N	CR		5	5.0					
				N	CR		6	5.0					
8.9	EGLINTON AVE. EXIT SIGN			S	RA	D		5.0					01
				S	CL		1	5.0					
				S	CL		2	5.0					
				S	CL		3	5.0					
9.0	HWY. 401 WEST WARNING SIGN			N			1	5.0					01
				N			2	5.0					
				N			3	5.0					
9.4	HWY. 401 WEST EXIT SIGN			N			1	5.0					01
				N			2	5.0					
				N			3	5.0					
				N			4	5.0					
9.7	JCT. HWY. 401 (SEE I 6)												
10.0	HWY. 401 EXIT SIGN			S	RA	D		5.0					01
				S	RA	D		5.0					
				S			1	5.0					
				S			2	5.0					
10.2	HWY. 401 WEST WARNING SIGN			S			1	5.0					01
				S			2	5.0					
				S			3	5.0					
				S			4	5.0					
10.4	RENFORTH DRIVE		O							06	37	0823	02

HWY. 427 DIRECTION. N

DISTANCE (km)	IDENTIFICATION	G. NO	C O D E	D I R E C T I O N	R O A D W I D T H (m)	HOR CL. (m)	L A N E	VER CL. (m)	POST LOAD (t)	D I S T	C T Y	S I T E	R E V
10.5	EGLINTON AVE. EXIT SIGN			S S S S S	RA RA		D D 1 2 3	5.0 5.0 5.0 5.0 5.0					01
11.4	DIXON RD. EXIT SIGN			N N N	RA RA		D D 1 2	5.0 5.0 5.0 5.0					01
11.8	EGLINTON AVE. WARNING SIGN			S S S S			1 2 3 4	5.0 5.0 5.0 5.0					01
12.0	FASKEN DRIVE EXIT SIGN			N N N	RA		D 1 2	5.0 5.0 5.0					01
12.1	DIXON RD(E), AIRPORT RD(W)	17	O							06	37	0319	02
12.2	***** MUN. OF METRO TORONTO (S) MUN. OF PEEL (N)												
12.5	FASKEN DRIVE - CAMPUS RD.			O						06	37	0986	02
13.1	HWY. 427 NORTH SIGN			S S S S S			D D 1 2 3	5.0 5.0 5.0 5.0 5.0					01
13.2	HIGHWAY 409	?	O							06	37	0985	03
13.3	RAMP 427N TO 409E	01	U	N N N S S S			A 1 2 A 1 2	4.9 4.9 4.9 5.0 5.0 5.0		06	37	0989	02

HWY. 427 DIRECTION. N

DISTANCE (km)	IDENTIFICATION	G. NO	C O D E	D I R	R W Y	HOR CL. (m)	L A N E	VER CL. (m)	POST LOAD (t)	D I S T	C T Y	S I T E	R E V
13.4	MIMICO CK BR		O							09	37	0558	
13.5	DISCO ROAD	01	O							06	37	0994	02
13.7	C.N.R.		O							06	37	0984	02
13.8	WOODBINE RACE TRACK ENTRANCE #1	01	O							06	37	0983	02
15.4	REXDALE BLVD(E), REG RD 5, DERRY RD(W)	08	U	N			A	4.8		06	37	0982	
				N			1	4.6					
				N			2	4.6					
				S			A	4.8					
				S			1	4.6					
				S			2	4.6					
16.3	MORNING STAR DR.		U	N			1	5.3		06	37	1083	01
				N			2	5.3					
				N			3	5.2					
				S			1	4.9					
				S			2	4.9					
				S			3	4.9					
				S			4	4.9					
17.3	FINCH AVENUE	08	U	N			1	4.6		06	37	1084	05
				N			2	4.5					
				N			3	4.5					
				S			1	4.7					
				S			2	4.6					
				S			3	4.5					
17.6	HUMBER RIVER (TWIN BRIDGES) N-E,W RAMP BRIDGE 37-1087		O							06	37	0633	04
18.2	INDIAN LINE												01
18.3	C.N.R. O'HEAD		O	N						06	37	1109	01
18.6	ALBION RD (SEE I 25)												02
18.9	STEELES AVE. (SEE I 25)												02
19.3	HWY 407ETR												



HWY. 502 DIRECTION. N  
 PROVIDE PRIVATE ESCORT VEHICLE WHEN TRAVELLING WITH  
 A WIDE LOAD THAT MEETS OR EXCEEDS 3.66 METRES.

DISTANCE (km)	IDENTIFICATION	G. NO	C O D E	D I R	R D W Y	HOR CL. (m)	L A N E	VER CL. (m)	POST LOAD (t)	D I S T	C T Y	S I T E	R E V
0.0	JCT.HWY.11												01
0.1	***** MUN.OF RAINY RIVER (N)												
9.3	CROWROCK INLET		O							20	45	0116	03
10.1	CROWROCK BEACH RD(E)												
12.5	MCCOMB'S LANDING RD(W)												
20.9	WELLER LAKE RD(W)												
25.0	RUFF RD(W)												
28.4	BIG SAWBILL LAKE RD												
35.0	OLIVER CREEK												
37.7	TIMBERWOLF RD(E)												
40.6	CEDAR NARROWS RD												
41.9	KORPI RD												
44.5	VEDETTE LAKE ENT												
47.7	GRAVE RD(W)												
48.5	BEARPAW RD												
51.2	***** MUN.OF RAINY RIVER (S) MUN. OF KENORA(N)												
58.0	CATPAW RD(E)												
64.6	KAWAWIA CREEK CULVERT												
66.0	KENOZHE RD(E)												
66.9	KAWAWIA CK. CULV.(BOAT LANDING)		O							20	41S	244	03

HWY. 502 DIRECTION. N  
 PROVIDE PRIVATE ESCORT VEHICLE WHEN TRAVELLING WITH  
 A WIDE LOAD THAT MEETS OR EXCEEDS 3.66 METRES.

DISTANCE (km)	IDENTIFICATION	G. NO	C O D E	D I R	R D W Y	HOR CL. (m)	L A N E	VER CL. (m)	POST LOAD (t)	D I S T	C T Y	S I T E	R E V
69.1	KENOZHE RD(E)												
70.1	PREACHER RD												
73.0	PREACHER RD												
77.1	PREACHER CK.												01
78.7	ROCKY RD(W)												
86.4	MEGISSI RD(E)												
86.8	UPHILL RD(W)												
96.8	RATTLESNAKE CK.												01
97.2	RATTLESNAKE RD(E)												
98.0	ROCKY RD(W)												
99.0	MEGISSI RD(E)												
100.0	UPHILL RD												
111.0	RATTLESNAKE RD(E)												
120.0	GODSON RD(W)												
123.5	LARSON LAKE RD(E)												
124.5	GODSON LAKE CULVERT												
125.0	LARSON LK RD(E)												
125.3	GODSON LAKE												01
126.7	TREMEER RD(E)												
135.8	CONTACT BAY RD(E), S JCT DORE LAKE RD(W)												
136.7	N JCT DORE LAKE RD(W)												

HWY. 502 DIRECTION. N  
 PROVIDE PRIVATE ESCORT VEHICLE WHEN TRAVELLING WITH  
 A WIDE LOAD THAT MEETS OR EXCEEDS 3.66 METRES.

DISTANCE (km)	IDENTIFICATION	G. NO	C O D E	D I R E C T I O N	R D W I D T H (m)	HOR CL. (m)	L A N E	VER CL. (m)	POST LOAD (t)	D I S T	C T Y	S I T E	R E V
142.2	TREMEER RDE(E)												
142.4	CONTACT BAY RD(E), S JCT DORE LK RD(W)												
142.8	N JCT DORE LK RD(W)												
143.2	CENTURY RD(W)												
144.0	NFLAMBOU LK RD(E)												
144.1	FLAMBOU LAKE RD(E)												
144.9	OJIBWAY DR.-EAGLE LAKE RESERVE												01
146.0	WABIGOON LK RD(E)												
148.8	HUTCHISON RD(E)												
150.0	HUTCHISON RD(E)												
150.9	***** MUNICIPALITY OF KENORA (S)												
151.3	JCT. SEC. HWY. 594												01

HWY. 510 DIRECTION. N  
 PROVIDE PRIVATE ESCORT VEHICLE WHEN TRAVELLING WITH  
 A WIDE LOAD THAT MEETS OR EXCEEDS 3.35 METRES.

DISTANCE (km)	IDENTIFICATION	G. NO	C O D E	D I R	R D W Y	HOR CL. (m)	L A N E	VER CL. (m)	POST LOAD (t)	D I S T	C T Y	S I T E	R E V
0.0	JCT. S.H. 520 SPARKS ST. IN MAGNETEWAN												
0.1	*==*==*==*==*==*==*==*==*==* MUN. PARRY SOUND (N)												
2.7	*==*==*==*==*==*==*==*==*==* MUN. PARRY SOUND (S)												
2.8	JCT. HWY. 124												



HWY. 516 DIRECTION. W  
 PROVIDE PRIVATE ESCORT VEHICLE WHEN TRAVELLING WITH  
 A WIDE LOAD THAT MEETS OR EXCEEDS 3.66 METRES.

DISTANCE (km)	IDENTIFICATION	G. NO	C O D E	D I R	R D W Y	HOR CL. (m)	L A N E	VER CL. (m)	POST LOAD (t)	D I S T	C T Y	S I T E	R E V
0.0	JCT. SEC. HWY. 599												01
0.1	***** MUN. THUNDER BAY (W)												
6.4	ISLAND LAKE RD												
15.6	BOWL LAKE RD(S)												
19.3	LOGGING RD(N), FOWLER RD(S)												
32.7	WATIN RD(S)												
36.1	TRIPOLI RD(N)												
41.6	STANZIKIMI LAKE ROAD												01
49.9	***** MUN. THUNDER BAY (E) MUN. OF KENORA(W)												
62.4	MARCHINGTON RIVER		O							20	41S	0118	02
62.6	MOOSE LAKE ROAD												01
70.9	MILLS CREEK CULVERT		O							20	41S	0011	02
73.5	VERMILLION LAKE ROAD												01
88.5	DECEPTION BAY CULVERT		O							20	41S	0147	01
90.0	BOAT LAUNCH RD(N)												
101.7	AIRPORT ACCESS ROAD												01
102.9	AGASSIZ TRANS. RD.												01
103.6	***** MUNICIPALITY OF KENORA (W)												
103.7	JCT SEC HWY 642 -IN SIOUX LOOKOU												

HWY. 518 DIRECTION. E  
 PROVIDE PRIVATE ESCORT VEHICLE WHEN TRAVELLING WITH  
 A WIDE LOAD THAT MEETS OR EXCEEDS 3.35 METRES.

DISTANCE (km)	IDENTIFICATION	G. NO	C O D E	D I R	R W Y	HOR CL. (m)	L A N E	VER CL. (m)	POST LOAD (t)	D I S T	C T Y	S I T E	R E V
0.0	JCT HWY 7241, OASTLER PK RD ** MAY CONTAIN RESTRICTIONS ** CONTACT THE REG. MUNICIPALITY ** OF PARRY SOUND **												
0.2	WILKES RD/LEONARD AVE												
0.3	ST AUBIN AVE												
0.6	THOMPSON RD(S) ** MAY CONTAIN RESTRICTIONS ** CONTACT THE REG. MUNICIPALITY ** OF PARRY SOUND **												
0.9	HEFFERTON RD(N) ** MAY CONTAIN RESTRICTIONS ** CONTACT THE REG. MUNICIPALITY ** OF PARRY SOUND **												
1.0	***** MUN. OF PARRY SOUND (E)												
1.6	JCT HWY 69												
2.0	HWY. 69 U'PASS INTERCHANGE	05	U	E	W		1 1	5.0 5.0		11	44	0387	02
2.3	FOUR SEASONS DR (N)												
3.1	CARRUTHERS RD (S)												
3.6	DRUICY RD (N)												
4.4	SHOEBOTTOM RD												
5.0	DORA CR LANE(N)		O							11	44		03
9.0	TALLY HO SWORDS RD (S)												
13.0	ISABELLA LAKE RD (N)												
15.9	HIDE RD (S)												

HWY. 518 DIRECTION. E  
 PROVIDE PRIVATE ESCORT VEHICLE WHEN TRAVELLING WITH  
 A WIDE LOAD THAT MEETS OR EXCEEDS 3.35 METRES.

DISTANCE (km)	IDENTIFICATION	G. NO	C O D E	D I R	R D W Y	HOR CL. (m)	L A N E	VER CL. (m)	POST LOAD (t)	D I S T	C T Y	S I T E	R E V
16.5	DUCK LK												
16.7	HOOK AND PEG RD(S)												01
16.9	CHEERS LANE(S)												
17.0	DUCK LAKE RD												
17.7	FORBES RD												
18.2	FAULKNER ST (S)												
18.8	STAR LAKE RD.												
19.6	MAPLE ST												
20.8	JAMES ST												
21.9	BLACK WATER LAKE RD (N)												
23.2	SEGUIN RIVER BR.		O							11	44	0138	01
27.8	S SEQUIN ESTATES RD (S)												
35.8	NIPISSING RD												
37.5	BEAR CK. CULVERT		O							11	44	0209	01
39.2	WEST BEAR LAKE RD (S)												
41.4	BEAR LAKE BR.		O							11	44	0139	01
43.0	AXE LAKE RD (S)												
45.9	WILLIAM ST (S)												
49.2	YEARLY RD (S)												
52.8	STISTED ST. - SPRUCEDALE												
53.8	KING'S DR (N)												

HWY. 518 DIRECTION. E  
 PROVIDE PRIVATE ESCORT VEHICLE WHEN TRAVELLING WITH  
 A WIDE LOAD THAT MEETS OR EXCEEDS 3.35 METRES.

DISTANCE (km)	IDENTIFICATION	G. NO	C O D E	D I R E C T I O N	R O A D W I D T H (m)	H O R I Z O N T A L C L. (m)	L O A D C L. (m)	V E R T I C A L C L. (m)	P O S T L O A D (t)	D I S T A N C E	C O U N T Y	S I T E	R E V
54.9	ALMAGUIN DR (N)												
57.8	STAR LAKE RD												
59.0	MCMULLEN'S DR (S)												
61.9	MASON'S RD/SO-HO-MISH RD												
63.2	OLD GOV'T RD (S)												
65.0	JCT. HWY. 11 N. JCT.												
67.3	JCT. HWY. 11 S. JCT.												
67.5	JAMES ST (S)												
67.6	PARISH RD(S)												
67.8	JCT. S.H. # 592 IN EMSDALE												
69.8	OLD MULLIGAN'S RD (N)												
71.0	BIRCHDALE RD (S)												
73.2	MAGNETAWAN RIVER		O							11	44	0144	
74.1	OLD MONTEITH RD (S)												
74.9	OLD MONTEITH RD (N)												
75.0	CROCUS LANE(S)												
75.4	SUNFLOWER LANE (S)												
75.7	OLD MONTEITH RD(N)												
76.0	***** MUN. OF PARRY SOUND (W)												

HWY. 518 DIRECTION. E  
 PROVIDE PRIVATE ESCORT VEHICLE WHEN TRAVELLING WITH  
 A WIDE LOAD THAT MEETS OR EXCEEDS 3.35 METRES.

DISTANCE (km)	IDENTIFICATION	G. NO	C O D E	D I R	R D W Y	HOR CL. (m)	L A N E	VER CL. (m)	POST LOAD (t)	D I S T	C T Y	S I T E	R E V
76.1	TOWN OF KEARNEY ** MAY CONTAIN RESTRICTIONS ** ** CONTACT THE CITY OF ** ** KEARNEY **												

HWY. 519 DIRECTION. E  
 PROVIDE PRIVATE ESCORT VEHICLE WHEN TRAVELLING WITH  
 A WIDE LOAD THAT MEETS OR EXCEEDS 3.66 METRES.

DISTANCE (km)	IDENTIFICATION	G. NO	C O D E	D I R	R D W Y	HOR CL. (m)	L A N E	VER CL. (m)	POST LOAD (t)	D I S T	C T Y	S I T E	R E V
0.0	JCT. HWY. #17												01
0.1	*==*==*==*==*==*==*==*==*==* MUN. OF ALGOMA (E)												
20.5	TWIN LAKE CULVERTS		O							18	38C	0047	01
22.0	INDUSTRIAL PARK RD												
30.4	MAGPIE RIVER BAILEY BRIDGE		O			7.3	1			18	38C	0042	03
31.6	GOUDREAU RD (S)												
32.0	*==*==*==*==*==*==*==*==*==* MUN. OF ALGOMA (W)												
32.1	GREEN LAKE RD												

HWY. 520 DIRECTION. W

DISTANCE (km)	IDENTIFICATION	G. NO	C O D E	D I R	R W Y	HOR CL. (m)	L A N E	VER CL. (m)	POST LOAD (t)	D I S T	C T Y	S I T E	R E V
0.0	JCT. HWY. 11 IN BURKS FALLS												01
0.1	***** MUN. OF PARRY SOUND (W)												
0.4	FIRST AVE												
0.8	HUSTON ST (E) - IN BURK'S FALLS ** MAY CONTAIN RESTRICTIONS ** ** CONTACT THE VILLAGE OF ** ** BURK'S FALLS **												
1.8	MAGNETAWAN R. & C.N.R. (IN BURKS FALLS) AND END OF VILLAGE ** MAY CONTAIN RESTRICTIONS ** ** CONTACT THE VILLAGE OF ** ** BURKS FALLS **		O							11	44	0121	02
2.1	ONTARIO ST												
2.4	HWY. 11		U	E			1	4.8		11	44	0190	01
				W			1	5.1					
2.9	NEW GIRDER CONT 2009-5137		U	W			1	6.5		11			01
				E			1	6.5					
7.4	NORTH CREEK		O							11	44	0120	01
7.5	MIDLOTHIAN RD (S)												
8.2	PETE'S HILL RD (N)												
10.3	HILL/GULLEY RD (N)												
12.9	E JCT LAKEVIEW DR, STONEY RD (N)												
13.5	W JCT LAKEVIEW DR(S)												
14.3	HORN LAKE RD (N)												
15.6	ROCKWYNN LANDING RD												

HWY. 520 DIRECTION. W

DISTANCE (km)	IDENTIFICATION	G. NO	C O D E	D I R	R D W Y	HOR CL. (m)	L A N E	VER CL. (m)	POST LOAD (t)	D I S T	C T Y	S I T E	R E V
16.1	E JCT CHAPMAN DR (S)												
18.4	BAKER RD (N)												
19.1	WJCT CHAPMAN DR (S)												
20.0	HODDEN RD (S)												
20.6	LAKE CECEBE RD (S)												
21.5	WURM RD (S)												
22.1	HORNER RD (N)												
22.2	BIRCH POINT RD (N)												
23.6	RIVER RD (N)												
23.8	DISTRESS RIVER		O							11	44	0071	
24.1	GORDON DR (N)												
24.8	BIDDY ST (N)												
25.8	NIPISSING RD (S)												
26.1	JCT. S.H. # 510 IN MAGNETAWAN												
26.6	CHURCH ST (W)												
27.0	DALEY ST												
29.1	JCT. HWY. 124 E. JCT.												
31.2	WHALLEY LAKE RD WEST (N)												
32.6	EAST POVERTY BAY RD (N)												
33.2	WEST POVERTY BAY RD (N)												
34.6	E JCT KIRKPATRICK RD (S)												



HWY. 520 DIRECTION. W

DISTANCE (km)	IDENTIFICATION	G. NO	C O D E	D I R	R D W Y	HOR CL. (m)	L A N E	VER CL. (m)	POST LOAD (t)	D I S T	C T Y	S I T E	R E V
34.7	MAGNETAWAN RIVER		O							11	44	0069	
35.0	W JCT KIRKPATRICK RD(S)												
35.7	AHMIC LK RESORT RD(S)												
36.0	SHADOW RIVER		O							11	44	0068	
37.0	GEORGE ST												
38.0	AHMIC ST												
40.6	GREEN ACRES RESORT RD(S)												
44.6	JCT. HWY. 124 IN DUNCHURCH W. JCT.												
45.0	CHUR-LEE RD(S)												
46.7	WAWASHKESH RD (N)												
59.7	WHITESTONE RIVER		O							11	44	0055	01
59.8	PARKER BAY RD (N)												
59.9	AULDS RD (N)												
61.3	EDGEWOOD RD(N)												
65.9	LORIMER LK RD(S)												
69.3	***** MUN. OF PARRY SOUND (E)												
69.4	C.N.R. (IN ARDBEG)												

HWY. 522 DIRECTION. W

DISTANCE (km)	IDENTIFICATION	G. NO	C O D E	D I R	R D W Y	HOR CL. (m)	L A N E	VER CL. (m)	POST LOAD (t)	D I S T	C T Y	S I T E	R E V
0.0	JCT HWY 11 - IN TROUT CREEK												
0.1	***** MUN. OF PARRY SOUND (W)												
1.0	MCCURTHY ST												
1.3	TROUT CK BR												
1.8	JCT HWY 522B/MAIN ST ** MAY CONTAIN RESTRICTIONS ** ** CONTACT THE REGIONAL ** ** MUNICIPALITY OF POWASSAN **												
2.0	MCKENZIE ST(N), ADELAIDE ST(S) ** MAY CONTAIN RESTRICTIONS ** ** CONTACT THE REGIONAL ** ** MUNICIPALITY OF POWASSAN **												
2.5	AUTHUR ST(S), MCEACHERN ST(N) ** MAY CONTAIN RESTRICTIONS ** ** CONTACT THE MUNICIPALITY ** ** POWASSAN **												
3.1	MCCARTHY ST(S) ** MAY CONTAIN RESTRICTIONS ** ** CONTACT THE MUNICIPALITY ** ** POWASSAN **		O							13	44	0050	
4.4	BARRETT ST (N)		O							13	44	0370	
5.6	SOUTH RIVER		O							13	44	0050	03
10.6	BUTTERFIELD RD(N)												
16.4	BLACK CREEK RD												
19.6	GRANITE HILL RD (S)												
22.9	CONCESSION RD 3												
23.6	RYE RD (S)												

HWY. 522 DIRECTION. W

DISTANCE (km)	IDENTIFICATION	G. NO	C O D E	D I R	R D W Y	HOR CL. (m)	L A N E	VER CL. (m)	POST LOAD (t)	D I S T	C T Y	S I T E	R E V
24.1	OLD NIPPISING RD - IN COMMANDA												
24.6	PILGER'S RD (N)												
24.7	COMMANDA CK.		O							13	44	0030	01
25.9	BENNETT RD (S)												
27.6	SCHERMERS RD (N)												
29.1	JCT. S.H. # 524. FARLEY'S CORS. (TO SEC. HWY. 534)												
33.4	COMMANDA LAKE RD (N)												
37.1	ODORIZZI RD (N)												
41.0	WOLF CREEK CULVERT												
43.0	LITTLE RIVER RD (S) - IN GOLDEN VALLEY												
46.1	JACKS LAKE RD (N)												
47.9	ROAD SIDE PARK (N)												
48.7	LONG LAKE RD (S)												
53.5	LEGROU'S LAKE RD (S)												
54.9	CONCESSION RD 10-11												
55.6	SEAGULL LAKE RD (S)- IN ARNSTEIN												
56.9	OLD STAGE RD (S)												
57.0	W JCT RUPERT'S RD(N)-IN ARNSTEIN												
57.3	CLEAR LAKE RD (N)												
57.6	OLD MILL RD(S), TRAILAINE RD(N)												

HWY. 522 DIRECTION. W

DISTANCE (km)	IDENTIFICATION	G. NO	C O D E	D I R	R D W Y	HOR CL. (m)	L A N E	VER CL. (m)	POST LOAD (t)	D I S T	C T Y	S I T E	R E V
57.9	HILLTOP RD (S)												
58.1	BIRCH POINT RD(N)												
58.3	LOVERS LANE RD (S)												
59.8	DUCK LAKE RD (S)- IN PORT LORING												
60.9	DAVIS DR(S), E JCT WILSON LAKE CRES												
61.3	W JCT WILSON LAKE CRES												
61.9	EAST RD - IN LORING												
62.8	BROWN DR (N)												
63.8	CARIBOU LAKE RD(N)												
64.8	FORESHEW'S PARK RD(N)												
66.1	NORTHERN LIGHTS RD (S)												
67.0	LONG LAKE RD(N)												
68.4	LITTLE LONG LAKE RD (S)												
73.4	MAPLE DR (S)												
75.6	ROGERSONS RD (S)												
79.3	PINE GROVE RD (S)												
80.3	BIRCHWOOD TRAIL RD (S) - IN FLEMING'S LANDING												
82.2	ESS NARROWS BRIDGE, ESS NARROWS BOAT LANDING ENT		O							17	44	0180	
82.3	STUMPY BAY RD (S)												
82.5	LOST CHANNEL (INN RD)												

HWY. 522 DIRECTION. W

DISTANCE (km)	IDENTIFICATION	G. NO	C O D E	D I R	R D W Y	HOR CL. (m)	L A N E	VER CL. (m)	POST LOAD (t)	D I S T	C T Y	S I T E	R E V
86.3	LOST CHANNEL RD (S)												
90.0	REAR RD												
94.5	SMITH BAY RD (N)												
100.0	JOMOT LUMBER RD(N)												
102.9	C.P.R.												
104.6	MNR RD (S)												
107.8	GRUNDY LAKE PROV PARK RD (N)												
109.7	JCT HWY 69 - IN CRANBERRY												
109.8	***** MUN. OF PARRY SOUND (E)												

HWY. 522B

DIRECTION. E

DISTANCE (km)	IDENTIFICATION	G. NO	C O D E	D I R	R D W Y	HOR CL. (m)	L A N E	VER CL. (m)	POST LOAD (t)	D I S T	C T Y	S I T E	R E V
0.0	HWY 11 INTERCHANGE	6	O							13	44	0369	01
0.1	***** MUN. OF PARRY SOUND (E)												
0.4	CARR ROAD (N)												
1.1	SWEEZEY STREET												
1.2	MORRISON STREET												
1.3	***** MUN. OF PARRY SOUND (W)												
1.4	JCT. SEC HWY 522 (S/E) ) MAIN ST (N)												01

HWY. 523 DIRECTION. S

DISTANCE (km)	IDENTIFICATION	G. NO	C O D E	D I R	R D W Y	HOR CL. (m)	L A N E	VER CL. (m)	POST LOAD (t)	D I S T	C T Y	S I T E	R E V
0.0	JCT. HWY. # 60												
0.1	***** MUN. OF NIPISSING (S)												
1.8	MOORE CK.		O			3.9				10	43	0155	
11.0	WOLF CK BR												
19.4	***** MUN. OF NIPISSING (N)												
19.5	WICKLOW TWP LINE												

HWY. 524 DIRECTION. N  
 PROVIDE PRIVATE ESCORT VEHICLE WHEN TRAVELLING WITH  
 A WIDE LOAD THAT MEETS OR EXCEEDS 3.35 METRES.

DISTANCE (km)	IDENTIFICATION	G. NO	C O D E	D I R	R D W Y	HOR CL. (m)	L A N E	VER CL. (m)	POST LOAD (t)	D I S T	C T Y	S I T E	R E V
0.0	JCT. S.H. # 522												
0.1	***** MUN. OF PARRY SOUND (N)												
2.6	COMMANDA CK. BAILEY BR.		O			3.6				13	44	0029	
4.3	PILGAR'S RD (E)												
4.9	***** MUN. OF PARRY SOUND (S)												
5.0	JCT. S.H. # 534												



HWY. 525 DIRECTION. N  
 PROVIDE PRIVATE ESCORT VEHICLE WHEN TRAVELLING WITH  
 A WIDE LOAD THAT MEETS OR EXCEEDS 3.35 METRES.

DISTANCE (km)	IDENTIFICATION	G. NO	C O D E	D I R E C T I O N	R O A D W I D E T H	HOR CL. (m)	L A N E	VER CL. (m)	POST LOAD (t)	D I S T	C T Y	S I T E	R E V
0.0	JCT. OF SECONDARY HWY 596												
0.1	***** MUN. OF KENORA (W)												
18.0	ROUGH ROCK LAKE RD												
24.0	WHITEDOG FALLS DAM		O			4.6			20	41S	0106	01	
30.0	SAND LAKE RD												
35.5	***** MUN. OF KENORA (S)												
35.6	WHITEDOG I. R.												01

HWY. 526 DIRECTION. W

DISTANCE (km)	IDENTIFICATION	G. NO	C O D E	D I R E C T I O N	R O A D T Y P E	HOR CL. (m)	L A N E	VER CL. (m)	POST LOAD (t)	D I S T	C T Y	S I T E	R E V
0.0	JCT. HWY. #69.(STILL R./C.P.R.)		U	W	E		1 1	7.8 7.8		17	44	0009	01
0.1	***** MUN. OF PARRY SOUND (W)												
3.1	BYNG INLET ROAD												01
3.5	JANE ST (N)												
3.6	EAST SIDE RD (S) - IN BRITT												
3.7	TOWN OF BRITT												
3.8	***** MUN. OF PARRY SOUND (E)												

HWY. 527 DIRECTION. N  
 PROVIDE PRIVATE ESCORT VEHICLE WHEN TRAVELLING WITH  
 A WIDE LOAD THAT MEETS OR EXCEEDS 3.66 METRES.

DISTANCE (km)	IDENTIFICATION	G. NO	C O D E	D I R E C T I O N	R O A D W I D E T H	HOR CL. (m)	L A N E	VER CL. (m)	POST LOAD (t)	D I S T	C T Y	S I T E	R E V
0.0	JCT HWY 11/17												
0.1	***** MUN. OF THUNDER BAY (N)												
1.6	M.T.C. YARD												
3.3	TROWBRIDGE RD												
4.5	SAWMILL RD.												
5.5	MITCHELL RD.												
7.7	COMPRESSOR STATION RD												
16.1	NORTH CURRENT RIVER CULVERT												
16.7	NORTH CURRENT RIVER CULVERT												01
19.1	MAGONE RD (E)												
26.0	WALKINSHAW LAKE RD												
27.4	KUKKO'S RD												
32.6	SOUTH CURRENT FIVER CULVERT												
38.1	MONDAY LAKE RD												
47.0	JANTTOLA'S CAMP RD												
47.6	E DOG RIVER CULVERT												
48.0	TALARICO RD												
52.5	HICKS LAKE RD (E)												
59.2	DORION RD (E)												
60.2	PACE LAKE RD												
62.6	ROAD 500												

HWY. 527 DIRECTION. N  
 PROVIDE PRIVATE ESCORT VEHICLE WHEN TRAVELLING WITH  
 A WIDE LOAD THAT MEETS OR EXCEEDS 3.66 METRES.

DISTANCE (km)	IDENTIFICATION	G. NO	C O D E	D I R E C T I O N	R O A D W I D E T H	HOR I Z O N A L C L. (m)	L O N G I T U D I N A L C L. (m)	VER T I C A L C L. (m)	POST LOAD (t)	D I S T R I C T	C I T Y	S I T E	R E V
77.6	MOTT LAKE RD												
82.7	ROAD 569												
85.5	EAGLEHEAD RIVER												
87.7	CAMP #11 RD.												
89.6	ROAD 700												
91.3	EAGLEHEAD LAKE RD												
93.6	ROAD 49												
94.5	FENSOM RD (W)												
96.7	MAWN LAKE RD												
97.3	CREEK CULVERT												
98.4	HOBY RD												
99.9	MAX CREEK CULVERT												
102.4	LACHAPELLE CREEK CULVERT #1												
105.7	LAC DES ISLES MINE RD												
109.6	LACHAPELLE CREEK CULVERT #2												
110.3	WHISTLE LAKE RD (W)												
114.3	JCT. S.H.#811												
115.6	BANKSIAN LAKE RD												
116.7	MCCONNELL CREEK												
116.9	CHEESEMAN CK CULVERT												
117.0	CHEESEMAN LAKE RD (W)												

HWY. 527 DIRECTION. N  
 PROVIDE PRIVATE ESCORT VEHICLE WHEN TRAVELLING WITH  
 A WIDE LOAD THAT MEETS OR EXCEEDS 3.66 METRES.

DISTANCE (km)	IDENTIFICATION	G. NO	C O D E	D I R	R D W Y	HOR CL. (m)	L A N E	VER CL. (m)	POST LOAD (t)	D I S T	C T Y	S I T E	R E V
123.6	ROAD 33												
134.5	HURKETT RD												
148.5	KABITOTIKWIA RIVER		O							19	48C	0114	
151.6	VOTTAIRE LAKE RD												
163.2	GULL BAY LODGE RD												
172.7	GULL RIVER		O			7.9				19	48C	0122	
184.5	JACKINNIS LAKE CAMP RD												
196.6	KOPKA LAKE RD												
200.4	KOPKA RIVER		O							19	48C	0123	
203.6	OBONGA LAKE RD												
209.9	WAVEIG CREEK CULVERT												
219.6	MATT ICE LAKE RD												
221.5	CLEARWATER LAKE RD												
225.6	ARMSTRONG AIR BASE RD												
233.9	MCKENZIE LAKE RD												
246.0	CNR												
247.2	1ST AVE - IN ARMSTRONG												
247.3	***** MUN. OF THUNDER BAY (S)												

HWY. 528 DIRECTION. E  
 PROVIDE PRIVATE ESCORT VEHICLE WHEN TRAVELLING WITH  
 A WIDE LOAD THAT MEETS OR EXCEEDS 3.35 METRES.

DISTANCE (km)	IDENTIFICATION	G. NO	C O D E	D I R	R D W Y	HOR CL. (m)	L A N E	VER CL. (m)	POST LOAD (t)	D I S T	C T Y	S I T E	R E V
0.0	JCT. HWY. 64 - LAFRENIERE'S CORS												
0.1	***** MUN. OF SUDBURY (E)												
4.3	MONTEE GUERIN RD (N)												
7.1	ASH BAY RD (N)												
11.9	JCT. S.H.#528 A												
13.4	***** MUN. OF SUDBURY (W)												
13.5	HAMLET OF WOLESLEY BAY												

HWY. 528A                      DIRECTION. E  
 PROVIDE PRIVATE ESCORT VEHICLE WHEN TRAVELLING WITH  
 A WIDE LOAD THAT MEETS OR EXCEEDS 3.00 METRES.

DISTANCE (km)	IDENTIFICATION	G. NO	C O D E	D I R	R D W Y	HOR CL. (m)	L A N E	VER CL. (m)	POST LOAD (t)	D I S T	C T Y	S I T E	R E V
0.0	JCT. S.H. #528												
0.1	***** MUN. OF SUDBURY (E)												
2.5	WAVERLY LODGE ROAD												
5.2	***** MUN. OF SUDBURY (W)												
5.3	HAMLET OF PINECOVE												

HWY. 529 DIRECTION. N  
 PROVIDE PRIVATE ESCORT VEHICLE WHEN TRAVELLING WITH  
 A WIDE LOAD THAT MEETS OR EXCEEDS 3.35 METRES.

DISTANCE (km)	IDENTIFICATION	G. NO	C O D E	D I R	R D W Y	HOR CL. (m)	L A N E	VER CL. (m)	POST LOAD (t)	D I S T	C T Y	S I T E	R E V
0.0	JCT. HWY. 69 S. JCT.												
0.1	***** MUN. OF PARRY SOUND (N)												
1.3	C.P.R. O'HD.		O			6.7				17	44	0053	01
3.4	STURGEON BAY CULVERT		O							17	44	0052	
4.0	STURGEON BAY PROV PK ENT												
5.8	NAISCOOT LAKE RD (E)												
7.1	JCT SEC HWY 529A, BAYFIELD RD												
13.2	NAISCOOT RIVER		O							17	44	0042	
24.1	JCT. S.H. # 645(BYNG INLET)												
24.6	C.P.R.												
25.2	***** MUN. OF PARRY SOUND (S)												
25.3	JCT. HWY. 69 N. JCT.												



HWY. 529A DIRECTION. W  
 PROVIDE PRIVATE ESCORT VEHICLE WHEN TRAVELLING WITH  
 A WIDE LOAD THAT MEETS OR EXCEEDS 3.35 METRES.

DISTANCE (km)	IDENTIFICATION	G. NO	C O D E	D I R	R D W Y	HOR CL. (m)	L A N E	VER CL. (m)	POST LOAD (t)	D I S T	C T Y	S I T E	R E V
0.0	JCT. S.H. #529												
0.1	***** MUN. OF PARRY SOUND (W)												
3.7	CULVERT		O							17	44		01
4.0	NARES INLET LODGE RD												
4.7	***** MUN. OF PARRY SOUND (E)												
4.8	VILLAGE OF BAYFIELD WHARF												

HWY. 531 DIRECTION. S

DISTANCE (km)	IDENTIFICATION	G. NO	C O D E	D I R	R D W Y	HOR CL. (m)	L A N E	VER CL. (m)	POST LOAD (t)	D I S T	C T Y	S I T E	R E V
0.0	JCT. HWY. # 17												
0.1	***** MUN. OF NIPISSING (S)												
2.3	PEPIN CREEK CULVERT		O							13	43	0369	01
3.7	CONCESSION RD 8-9 - IN BONFIELD												
3.8	***** MUN. OF NIPISSING (N)												

HWY. 532 DIRECTION. W  
 PROVIDE PRIVATE ESCORT VEHICLE WHEN TRAVELLING WITH  
 A WIDE LOAD THAT MEETS OR EXCEEDS 3.66 METRES.

DISTANCE (km)	IDENTIFICATION	G. NO	C O D E	D I R	R D W Y	HOR CL. (m)	L A N E	VER CL. (m)	POST LOAD (t)	D I S T	C T Y	S I T E	R E V
0.0	JCT. S.H.#556												
0.1	***** MUN. OF ALGOMA (W)												
2.9	ACR												
3.1	HULT RD												
3.5	GOULAIS R.(IN SEARCHMONT)			O						18	38S	0265	01
3.7	MARTER ST (E)												
3.8	KING ST (E)												
3.9	WHITMAN PAM RD(E), FINN RD(W)												
5.1	ACHIGAN CREEK MABEY BRIDGE			O		4.2	1			18	38S	0041	02
8.6	WABOS CREEK CULVERT												
9.7	ATKINSON CK. CULVERT			O		3.7				18	38S	0290	02
10.5	ATKINSON CK. CULVERT			O		3.4				18	38S	0291	02
12.6	WABOS CREEK CULVERT												
14.5	END OF HWY. - CHRISTINA MINE RD.												
14.6	***** MUN. OF ALGOMA (E)												

HWY. 533 DIRECTION. W

DISTANCE (km)	IDENTIFICATION	G. NO	C O D E	D I R	R D W Y	HOR CL. (m)	L A N E	VER CL. (m)	POST LOAD (t)	D I S T	C T Y	S I T E	R E V
0.0	JCT HWY 17, MCCONNEL ST IN MATAWA ** MAY CONTAIN RESTRICTIONS ** ** CONTACT THE TOWN OF ** ** MATAWA **												
0.3	MATAWA RIVER ** MAY CONTAIN RESTRICTIONS ** ** CONTACT THE TOWN OF ** ** MATAWA **												
0.5	MAIN ST. IN MATAWA ** MAY CONTAIN RESTRICTIONS ** ** CONTACT THE TOWN OF ** ** MATAWA **		O							13	43	0092	
0.6	*==*==*==*==*==*==*==*==*==*==* MUN. OF NIPISSING (W)												
4.0	ANTOINE CK. CULVERT		O							13	43	0091	
4.8	JCT SEC HWY 656, LA CAVE RD												
5.0	MURPHY'S RD (W)												
5.5	AGRO RUM RD (E)												
5.9	BURKE DR (W)												
9.3	SNAKE CREEK RD												
12.3	KEARNEY LAKE RD (W)												
22.0	HARRINGTON LAKE												
30.7	CROOKED LAKE												
40.0	TIMBER LAKE												
51.8	JCT. HWY. # 63												

HWY. 533 DIRECTION. W

DISTANCE (km)	IDENTIFICATION	G. NO	C O D E	D I R	R D W Y	HOR CL. (m)	L A N E	VER CL. (m)	POST LOAD (t)	D I S T	C T Y	S I T E	R E V
51.9	***** MUN. OF NIPISSING (E)												

HWY. 534 DIRECTION. W

DISTANCE (km)	IDENTIFICATION	G. NO	C O D E	D I R	R D W Y	HOR CL. (m)	L A N E	VER CL. (m)	POST LOAD (t)	D I S T	C T Y	S I T E	R E V
0.0	HIGHWAY 11 INTERCHANGE - IN POWASSAN		O							13	44	0363	01
0.1	*-*-*-*-* MUN. OF PARRY SOUND (W)												
0.4	FAIRVIEW LAKE												
0.9	ST GREGORY RD (N)												
1.6	MAPLE HILL RD												
1.8	BUTLER RD												
2.4	SOUTH RIVER BIGHAM SHUTE BR.		O							13	44	0033	
5.4	ALSACE RD												
7.6	BELLA HILL RD												
9.2	ARMSTRONG RD												
11.3	STILLER SIDE RD (S)												
13.0	JCT. S.H. # 654 (NIPISSING)												
13.2	BEATTY CK.		O			7.4				13	44	0016	02
14.9	SOUTH RIVER RD												
15.6	KINGS RD (S)												
17.0	WOLFE LAKE RD												
17.3	CONCESSION RD 6-7												
18.8	MCQUABY LAKE RD												
19.3	LOVEGRAW RD (S)												
22.6	OTTER LANE (S)												

HWY. 534 DIRECTION. W

DISTANCE (km)	IDENTIFICATION	G. NO	C O D E	D I R	R D W Y	HOR CL. (m)	L A N E	VER CL. (m)	POST LOAD (t)	D I S T	C T Y	S I T E	R E V
25.0	UNGER RD (S)												
27.3	ST. JOSEPH ST(N)- IN ST. CHARLES												
28.9	SETTLERS RD												
30.6	JCT. S.H. # 524												
31.5	PINE HILL RD												
32.0	BEAUDRY CK.		O							13	44	0015	02
33.0	CREEK SIDE RD												
35.1	RESTOULE VILLAGE												01
35.9	COMMANDA LAKE RD												
36.1	OLIVE ST												
36.3	BEAUDRY'S HILL RD												
41.2	GOVERNMENT DOCK RD												
41.7	DANIEL DR												
44.1	PATTERSON LAKE RD, RESTOULE PROV PK												
44.2	***** MUN. OF PARRY SOUND (E)												

HWY. 535 DIRECTION. N

DISTANCE (km)	IDENTIFICATION	G. NO	C O D E	D I R	R D W Y	HOR CL. (m)	L A N E	VER CL. (m)	POST LOAD (t)	D I S T	C T Y	S I T E	R E V
0.0	JCT. HWY. 64 IN NOELVILLE												
0.1	***** MUN. OF SUDBURY (N)												
3.1	WOLSELEY RIVER		O							13	46	0199	01
3.2	LABELLE RD (E)												
4.8	WHITE TAIL LODGE RD												
10.1	PINE RIVER CULVERT		O							13	46	0198	01
12.2	SHAW RD (W)												
12.8	LAKE NIPISSING WEST ARM (S. CHANNEL)		O							13	46	0176	02
13.1	TEH ISLAND RD(E)												
14.0	LAKE NIPISSING WEST ARM (N. CHANNEL)		O							13	46	0175	02
16.2	LAKESHORE RD (W)												
18.3	LAKE RD (E)												
19.5	MASKINONGE CREEK CULVERT												
21.6	MUSKY BAY RD												
22.8	THERRIEN RD (W)												
23.5	DECOSSE RD (W)												
24.5	LAPALME RD (E)												
25.6	COURSOL RD (W)												
26.3	NOTRE DAME ST (W)												
27.0	CHEVRIFILS LANE (E)												



HWY. 535 DIRECTION. N

DISTANCE (km)	IDENTIFICATION	G. NO	C O D E	D I R	R D W Y	HOR CL. (m)	L A N E	VER CL. (m)	POST LOAD (t)	D I S T	C T Y	S I T E	R E V
27.3	ST. JOSEPH ST (W)												
27.8	LAPENSEE ST (E)												
28.8	DUPUIS RD (E), TURCOT RD (W)												
31.2	MACPHERSON CREEK CULVERT												
32.8	POTHIER RD(W),LITTLE BRULE RD(E) IN APPLEBY CORNER												
34.8	NEPEWASSI RIVER		O							13	46	0130	02
37.7	JCT. HWY. 17 IN HAGAR												
37.9	VEUVE R. (IN HAGAR). BAILEY BR.		O			3.6				13	46	0129	
38.0	C.P.R.												
42.3	SEWCHUCK RD (E)												
42.6	MCKENZIE RD (W)												
43.1	FIREFLY RD (E)												
43.8	DOUGHERTY RD (E)												
45.8	HUSKY TRAIL RD (W)												
46.2	RABBIT TRAIL RD (E)												
47.9	SAUVE RD												
48.0	HAMLET OF RIVIERE VEUVE												
48.1	***** MUN. OF SUDBURY (S)												

HWY. 537 DIRECTION. N

DISTANCE (km)	IDENTIFICATION	G. NO	C O D E	D I R	R D W Y	HOR CL. (m)	L A N E	VER CL. (m)	POST LOAD (t)	D I S T	C T Y	S I T E	R E V
0.0	JCT. HWY. # 69												
0.1	***** MUN. OF SUDBURY (N)												
2.0	OLD WANUP RD												
3.0	RIVER BEND RD												
3.2	AXELI RD												
3.9	C.P.R. (3 TRACKS) IN WANUP												
4.7	WAHNAPIAE R.		O							17	46	146	02
4.8	C.N.R.												
4.9	JCT ST. CLOUD RD - IN ST. CLOUD												
9.1	BEAVER RD												
9.6	S JCT RED DEER LAKE RD												
10.2	KIVI RD												
11.1	CROSS RD												
13.0	N JCT ST. CLOUD RD												
14.8	RED DEER LAKE RD. N. JCT.												
14.9	FINNI RD												
15.7	***** MUN. OF SUDBURY (S)												
15.8	BEGINNING OF MUNICIPALITY JUISDICTION ** MAY CONTAIN RESTRICTIONS ** ** CONTACT THE MUNICIPALITY ** ** OF SUDBURY **												01

HWY. 537 DIRECTION. N

DISTANCE (km)	IDENTIFICATION	G. NO	C O D E	D I R	R D W Y	HOR CL. (m)	L A N E	VER CL. (m)	POST LOAD (t)	D I S T	C T Y	S I T E	R E V
18.7	JCT. HWY. # 17 IN WAHNAPIAE AND END OF MUNICIPALITY ** MAY CONTAIN RESTRICTIONS ** ** CONTACT THE MUNICIPALITY ** ** OF SUDBURY **												01

HWY. 538 DIRECTION. W  
 PROVIDE PRIVATE ESCORT VEHICLE WHEN TRAVELLING WITH  
 A WIDE LOAD THAT MEETS OR EXCEEDS 3.00 METRES.

DISTANCE (km)	IDENTIFICATION	G. NO	C O D E	D I R E C T I O N	R O A D W I D T H (m)	HOR CL. (m)	L A N E	VER CL. (m)	POST LOAD (t)	D I S T	C T Y	S I T E	R E V
0.0	JCT. HWY.# 17 W JCT.												
0.1	***** MUN. OF ALGOMA (W)												
0.3	C.P.R. SUBWAY												
4.7	CHANNELVIEW RD (N)												
5.0	LAUZON CK BR, FISHERMANS LANE(S) TEMP BRIDGE CLOSURE C2012-5111		O			7.9			01	18	38S	0242	01
5.1	MIRANDA BLVD(N)		U W E			5.5	1 1	3.5 3.5		18	38S	0241	02
6.3	JCT HWY 17(E), C.P.R. - IN ALGOMA MILLS												
6.4	***** MUN. OF ALGOMA (E)												

HWY. 539 DIRECTION. N

DISTANCE (km)	IDENTIFICATION	G. NO	C O D E	D I R	R D W Y	HOR CL. (m)	L A N E	VER CL. (m)	POST LOAD (t)	D I S T	C T Y	S I T E	R E V
0.0	JCT. HWY. # 17 IN WARREN .												01
0.1	***** MUN. OF SUDBURY (N)												
0.3	C.P.R. (IN WARREN)												
0.4	RUTLAND AVE (E)												
0.5	STANHOPE AVE (E)												
0.6	SALISBURY AVE (E)												
0.7	LAFONTAINE AVE (E)												
1.5	RABBIT TAIL RD (W)												
3.9	DEER CREEK		O							13	46	0225	02
4.0	***** MUN. OF SUDBURY (S) MUN. NIPISSING(N)												
7.6	HAMLET OF HUGEL												
14.8	CONCESSION RD 4												
14.9	DEER LAKE RD												
15.0	DEER CK. (FROOD BRIDGE)		O							13	43	0012	04
15.2	PUTNAM RD (E)												
16.5	CORBETT RD (E)												
18.4	REMILLARD RD (W)												
19.6	GUILLEMETTE RD (W)												
22.1	ROCHON RD (W)												
22.9	STURGEON RIVER		O							13	43	0009	01

HWY. 539 DIRECTION. N

DISTANCE (km)	IDENTIFICATION	G. NO	C O D E	D I R	R D W Y	HOR CL. (m)	L A N E	VER CL. (m)	POST LOAD (t)	D I S T	C T Y	S I T E	R E V
23.4	JCT. S.H. #539A IN RIVER VALLEY												01
25.3	MCARTY CK.		O							13	43	0016	01
27.9	C.N.R.												01
28.3	BOURBONNAIS RD(S)												
29.2	DESAULNIERS RD (S)												
29.6	VEZINA RD (N)												
30.4	C.N.R.												01
31.6	LEDUC RD (S)												
32.7	HEBERT CK.		O							13	43	0017	02
36.9	*==*==*==*==*==*==*==*==*==* MUN. OF NIPISSING (S)												
37.0	JCT. HWY. # 64 IN FIELD												01

HWY. 539A

DIRECTION. N

DISTANCE (km)	IDENTIFICATION	G. NO	C O D E	D I R	R D W Y	HOR CL. (m)	L A N E	VER CL. (m)	POST LOAD (t)	D I S T	C T Y	S I T E	R E V
0.0	JCT. S.H. # 539												
0.1	***** MUN. OF NIPISSING (N)												
1.9	C.N.R. (IN RIVER VALLEY)												01
2.9	TIMAGAMI R. BAILEY BR.		O			4.2				13	43	0179	01
5.6	AYOTTE RD(N)												
6.3	TERTIARY RD 805												
6.4	***** MUN. OF NIPISSING (S)												

HWY. 540 DIRECTION. W  
 PROVIDE PRIVATE ESCORT VEHICLE WHEN TRAVELLING WITH  
 A WIDE LOAD THAT MEETS OR EXCEEDS 3.66 METRES.

DISTANCE (km)	IDENTIFICATION	G. NO	C O D E	D I R	R D W Y	HOR CL. (m)	L A N E	VER CL. (m)	POST LOAD (t)	D I S T	C T Y	S I T E	R E V
0.0	JCT HWY 6, MANITOWANING ST - IN LITTLE CURRENT ** MAY CONTAIN RESTRICTIONS ** ** CONTACT THE TOWN OF ** ** LITTLE CURRENT **												
0.1	***** MUN. OF MANITOULIN (W)												
1.0	BOOZENECK RD (N)												
2.0	MCLEAN'S MOUNTAIN RD (S)												
5.1	WILLIS RD (S)												
6.7	HILL ST (S)												
6.8	LAKE RD (N)												
7.1	ECHO LAKE RD (N)												
7.5	APPLE TREE LANE (S)												
8.1	COLUMBUS MOUNTAIN RD												
15.0	BAYSHORE RD (N)												
15.8	TAMARACK RD												
16.2	MCVEY RD (N)												
18.3	E JCT HONORA BAY RD												
24.1	GRAHAM CK.		O							17	49	0018	
25.1	W JCT HONORA BAY RD												
26.4	BIDWELL RD - IN COLD SPRINGS												
29.6	BLACK ROCK RD (N)												



HWY. 540 DIRECTION. W  
 PROVIDE PRIVATE ESCORT VEHICLE WHEN TRAVELLING WITH  
 A WIDE LOAD THAT MEETS OR EXCEEDS 3.66 METRES.

DISTANCE (km)	IDENTIFICATION	G. NO	C O D E	D I R	R D W Y	HOR CL. (m)	L A N E	VER CL. (m)	POST LOAD (t)	D I S T	C T Y	S I T E	R E V
31.1	JCT. S.H. #551 (EXCELSIOR) IN WEST BAY												
31.6	HILL ST (S)												
32.9	SPRUCE ST (N)												
33.5	LAKE SHORE RD												
34.6	14TH CONCESSION RD												
35.4	LAKESHORE RD (S)												
36.6	BRIDAL VEIL FALLS CULVERTS												
36.7	MAPLE POINT RD												
36.9	BRIDAL VEIL FALLS CULVERT (M)												
46.5	BRIDAL VEIL FALLS CULVERT (N)												
47.0	PLEASANT VALLEY RD (S)												
51.6	ROBINSON RD												
54.8	EMERY RD (S)												
62.8	E JCT SEC HWYS 540B/542												
64.1	W JCT SEC HWY 540B, POPLAR RD												
65.6	NOBLE SIDE RD												
69.5	JCT. S.H. #540A - AIRPORT RD.												
70.2	7TH LINE RD												
75.5	4TH LINE RD												
79.5	INDIAN POINT BR. (WOLSELY BAY)		O							17	49	0014	03
81.3	TWILIGHT ISLE RD (S)												

HWY. 540 DIRECTION. W  
 PROVIDE PRIVATE ESCORT VEHICLE WHEN TRAVELLING WITH  
 A WIDE LOAD THAT MEETS OR EXCEEDS 3.66 METRES.

DISTANCE (km)	IDENTIFICATION	G. NO	C O D E	D I R	R D W Y	HOR CL. (m)	L A N E	VER CL. (m)	POST LOAD (t)	D I S T	C T Y	S I T E	R E V
83.0	INDAIN PT RD (S)												
83.5	UNION RD(S)												
84.0	SCOTT RD(N)												
84.3	EVANSVILLE RD												
84.6	ADANAC RD (N)												
85.6	MCKINLEY RD (S)												
86.1	HALL RD (N)												
86.9	BELL RD (S)												
87.4	MURRAY POINT RD												
88.3	AINSLIE RD (N)												
89.5	BLACKBURN RD (N)												
90.3	PINE HAVEN RD (N)												
91.0	LITTLE LAKE HURON RD (S)												
92.1	ELIZABETH BAY RD												
94.3	COOK'S DOCK RD												
102.2	BURNT ISLAND RD - IN SILVER WATER												
106.9	KEMP LAKE RD												
110.7	SHESEGWANING RD												
111.8	SILVER LAKE RD (S)												
114.7	DUNCANSON RD (N)												
118.0	ARMSTRONG RD (S)												

HWY. 540 DIRECTION. W  
 PROVIDE PRIVATE ESCORT VEHICLE WHEN TRAVELLING WITH  
 A WIDE LOAD THAT MEETS OR EXCEEDS 3.66 METRES.

DISTANCE (km)	IDENTIFICATION	G. NO	C O D E	D I R	R D W Y	HOR CL. (m)	L A N E	VER CL. (m)	POST LOAD (t)	D I S T	C T Y	S I T E	R E V
121.6	ESSING RD (N)												
122.9	DORMY LAKE RD (S)												
126.0	LOON LAKE RD												
128.6	LILY LAKE RD												
130.3	FALLS LAKE RD (S)												
131.0	WHITE SEA RD (N)												
132.6	SANDY BAY RD (N)												
133.6	MISSISSAGI LIGHT HOUSE RD (S)												
135.7	FRONT ST (S)												
135.8	MACDONALD AVE (S)												
136.3	TOWN OF MELDRUM BAY												
136.4	***** MUN. OF MANITOULIN (E)												

HWY. 540A

DIRECTION. W

DISTANCE (km)	IDENTIFICATION	G. NO	C O D E	D I R	R D W Y	HOR CL. (m)	L A N E	VER CL. (m)	POST LOAD (t)	D I S T	C T Y	S I T E	R E V
0.0	JCT. S.H.#540												
0.1	***** MUN. OF MANITOULIN (W)												
2.5	GORE BAY AIRPORT ENT												
3.0	BARRIE ISLAND BRIDGE												
4.0	BARRIE ISLAND												
4.1	***** MUN. OF MANITOULIN (E)												

HWY. 540B

DIRECTION. N

DISTANCE (km)	IDENTIFICATION	G. NO	C O D E	D I R	R D W Y	HOR CL. (m)	L A N E	VER CL. (m)	POST LOAD (t)	D I S T	C T Y	S I T E	R E V
0.0	E JCT SEC HWY 540 & 542												
0.1	***** MUN. OF MANITOULIN (N)												
0.6	LMTS. OF GORE BAY												01
2.6	E MAIN ST - IN GORE BAY ** MAY CONTAIN RESTRICTIONS ** ** CONTACT THE TOWN OF GORE BAY		O							17	49		01
3.8	PARK ST												
5.1	W JCT SEC HWY 540												
5.2	***** MUN. OF MANITOULIN (S)												

HWY. 542 DIRECTION. N  
 PROVIDE PRIVATE ESCORT VEHICLE WHEN TRAVELLING WITH  
 A WIDE LOAD THAT MEETS OR EXCEEDS 3.66 METRES.

DISTANCE (km)	IDENTIFICATION	G. NO	C O D E	D I R	R D W Y	HOR CL. (m)	L A N E	VER CL. (m)	POST LOAD (t)	D I S T	C T Y	S I T E	R E V
0.0	JCT. HWY. # 6 N												01
0.1	***** MUN. OF MANITOULIN (N)												
0.5	SMELTZER'S RD												
1.3	BLUEJAY CREEK CULVERT		O							17	49	0036	
1.4	JCT. S.H.#542A												01
1.6	BLUEJAY CK CULVERT		O							17	49		02
1.7	WATSON'S BAY RD												
1.8	HUTCHINSON RD												
1.9	BLUEJAY CK CULVERT		O							17	49		02
6.4	MANITOU R. (IN SANDFIELD)		O							17	49	0037	
6.6	MANITOU LANE												
10.2	EAST RD												
10.6	TRAILS END RD												
11.0	SANDFIELD TWP RD- TO WINDFALL LK												
12.0	BIG LAKE DUMP RD												
12.6	STEWART RD (W)												
14.1	STAPLETON RD (E)												
15.2	MYLES SIDE RD (W)												
16.3	SILVER BAY RD - IN BIG LAKE												
17.1	BIG LAKE/CANNARDS LANE												
18.7	GIBRALTOR RD												

HWY. 542 DIRECTION. N  
 PROVIDE PRIVATE ESCORT VEHICLE WHEN TRAVELLING WITH  
 A WIDE LOAD THAT MEETS OR EXCEEDS 3.66 METRES.

DISTANCE (km)	IDENTIFICATION	G. NO	C O D E	D I R	R D W Y	HOR CL. (m)	L A N E	VER CL. (m)	POST LOAD (t)	D I S T	C T Y	S I T E	R E V
20.4	E JCT COVENTRY RD												
20.9	W JCT CONVENTRY RD												
21.5	BIG LAKE DAM RD												
25.0	COOPER RD												
25.4	ELLIOT RD		O							17	49	0050	
26.1	FOREST ST												
26.2	E JCT SEC HWY 551 - IN MINDEMOYA												
28.9	DOUGLAS DR (N), LAURIER LANE (S)												
29.9	NIXON ST (S)												
31.0	MCALLISTER RD												
33.1	W JCT LAKESHORE RD												
34.4	MINDEMOYA LAKE		O			6.1				17	49	0023	
34.6	MONKHOUSE RD												
35.8	MONUMENT RD												
36.4	W JCT SEC HWY 551 - TO PROVIDENCE BAY												
39.7	TRACEY RD												
41.6	HARTLEY SIDE RD												
42.5	PERIVALE RD - IN SPRING BAY												
47.6	LAKETREE SIDE RD												
50.0	CONCESSION RD 10-11 - IN BRITAINVILLE												

HWY. 542 DIRECTION. N  
 PROVIDE PRIVATE ESCORT VEHICLE WHEN TRAVELLING WITH  
 A WIDE LOAD THAT MEETS OR EXCEEDS 3.66 METRES.

DISTANCE (km)	IDENTIFICATION	G. NO	C O D E	D I R E C T I O N	R O A D W I D T H (m)	H O R I Z O N T A L C L. (m)	L O A D C L. (m)	V E R T I C A L C L. (m)	P O S T L O A D (t)	D I S T A N C E T O P O G R A P H I C	C O N D I T I O N S	S I T E	R E M A R K S
55.0	OLD MILL RD												
58.4	POPLAR RD 10 - IN LONGBAY												
60.0	TWP RD 2-3, LONG BAY CORNERS												
61.7	LAURA LANE												
67.8	CHECKERBOARD LANE - IN ADVANCE												
68.3	FOUR-O-TWO RD												
68.6	TOBACCO LAKE RD (S)												
69.0	EMERY RD												
69.2	ICE LAKE RD												
69.9	TOBACCO LAKE RD (N)												
70.0	JCT. S.H. #540 AND S.H. #540B												
70.1	***** MUN. OF MANITOULIN (S)												



HWY. 542A

DIRECTION. W

DISTANCE (km)	IDENTIFICATION	G. NO	C O D E	D I R	R D W Y	HOR CL. (m)	L A N E	VER CL. (m)	POST LOAD (t)	D I S T	C T Y	S I T E	R E V
0.0	JCT. S.H.#542												
0.1	***** MUN. OF MANITOULIN (W)												
1.3	SMELTZER'S RD(S)												
1.4	RAHNE RD(S)												
2.6	VILLAGE OF TEHKUMMAH												
2.7	***** MUN. OF MANITOULIN (E)												

HWY. 546 DIRECTION. N  
 PROVIDE PRIVATE ESCORT VEHICLE WHEN TRAVELLING WITH  
 A WIDE LOAD THAT MEETS OR EXCEEDS 3.00 METRES.

DISTANCE (km)	IDENTIFICATION	G. NO	C O D E	D I R	R D W Y	HOR CL. (m)	L A N E	VER CL. (m)	POST LOAD (t)	D I S T	C T Y	S I T E	R E V
0.0	JCT. HWY. 17 IN IRON BRIDGE												
0.1	***** MUN. OF ALGOMA (N)												
0.2	BRIDGE ST(E)												
0.3	JOHN ST(E)												
0.4	MAIN ST(E)												
0.5	ALA ST(E)												
1.0	S JCT ROBERTSON RD												
1.9	N JCT ROBERTSON RD												
3.7	RED ROCK RD												
10.6	MARSHALL'S CK. CULVERT		O							18	38S	0171	
11.3	JCT. S.H.#554 (TO HWY. 129)												
14.3	SHOP CK. CULVERT		O							18	38S	0386	02
14.9	BELL'S FALLS RD(W)												
19.3	WILLISVILLE RD												
23.4	CONSTANCE LAKE RD(E)												
29.1	WILLIAMSON LAKE RD												
33.0	LAJOULE CK.		O							18	38S	0264	01
39.9	WHITE R. TRIBUTARY CULVERT												
42.0	TWIN CENTRELINE CULVERTS												
47.2	LITTLE WHITE RIVER BAILEY		O			3.6				18	38S	0091	01
59.7	BOLGERS CK. CULVERT		O							18	38S	0055	

HWY. 546 DIRECTION. N  
 PROVIDE PRIVATE ESCORT VEHICLE WHEN TRAVELLING WITH  
 A WIDE LOAD THAT MEETS OR EXCEEDS 3.00 METRES.

DISTANCE (km)	IDENTIFICATION	G. NO	C O D E	D I R	R D W Y	HOR CL. (m)	L A N E	VER CL. (m)	POST LOAD (t)	D I S T	C T Y	S I T E	R E V
63.6	LITTLE WHITE RIVER BAILEY		O			3.6				18	38S	0056	03
65.0	JCT SEC HWY 639												
65.7	LITTLE WHITE R.		O							17	38S	0057	01
67.1	KINDIOGAMI RIVER BAILEY		O			3.6				17	38S	0058	01
68.2	KINDIOGAMI RD												
69.0	CAMP 8 CK. BAILEY (LITTLE WHITE RIVER)		O			3.6				17	38S	0059	03
71.4	CAMP 8 RD												
73.8	MOUNT LAKE DAM RD												
73.9	WILDERNESS LODGE RD												
74.8	MOUNT LAKE AVIATION RD												
75.8	MNR MOUNT LAKE												
76.0	BAILEY (PORTELANCE) CK. BAILEY		O			3.6				17	38S	0060	01
76.1	FORT LANCE RD												
76.3	SKUNK CK. BAILEY		O			3.6				17	38S	0061	01
77.6	MOUNT LAKE (END OF HWY.)												
77.7	***** MUN. OF ALGOMA (S)												

HWY. 547 DIRECTION. N  
 PROVIDE PRIVATE ESCORT VEHICLE WHEN TRAVELLING WITH  
 A WIDE LOAD THAT MEETS OR EXCEEDS 3.66 METRES.

DISTANCE (km)	IDENTIFICATION	G. NO	C O D E	D I R	R D W Y	HOR CL. (m)	L A N E	VER CL. (m)	POST LOAD (t)	D I S T	C T Y	S I T E	R E V
0.0	JCT. HWY. 101												
0.1	***** MUN. OF ALGOMA (N)												
3.7	HAWK CK.		O							18	38C	0016	
4.0	MONTGOMERY AVE(E)												
4.3	MCVEIGH CK.		O							18	38C	0018	
4.5	HAWK AIRWAYS RD												
4.8	QUEEN ST												
5.1	MAPLE ST(E), COLLEGE ST(W)												
5.5	FRONT ST												
5.6	CEDAR ST - IN HAWK JUNCTION												
5.7	***** MUN. OF ALGOMA (S)												

HWY. 548 DIRECTION. S  
 PROVIDE PRIVATE ESCORT VEHICLE WHEN TRAVELLING WITH  
 A WIDE LOAD THAT MEETS OR EXCEEDS 3.66 METRES.

DISTANCE (km)	IDENTIFICATION	G. NO	C O D E	D I R	R D W Y	HOR CL. (m)	L A N E	VER CL. (m)	POST LOAD (t)	D I S T	C T Y	S I T E	R E V
0.0	JCT. HWY. 17												
0.1	***** MUN. OF ALGOMA (S)												
1.1	PORT FINDLAY RD												
2.3	ST. MARYS RIVER		O							18	38S	0175	
2.7	T. JOSEPH CHANNEL SKYWAY		O							18	38S	0176	01
3.4	MONROE ISLAND		O							18	38S	0177	
3.6	HUMBUG POINT RD(W)												
5.5	JCT. S.H. #548 - 20TH SDRD. KENT'S CORNER												
7.4	COTTAGE RD(E)												
8.4	MURRAY CK. CULVERT		O							18	38S	0178	01
9.1	CAMP D OUR ISLAND RD												
11.3	GAWAS BAY RD(E), G LINE ST(W)												
11.8	CANOE POINT RD(E)												
13.6	I LINE RD												
14.9	HILTON RD(W)												
15.3	BASELINE RD												
15.7	KINGHAM ST(E)												
15.8	SOUTH ST(W)												
15.9	MARKS ST(E) - IN HILTON BEACH												
16.0	MAPLE ST												

HWY. 548 DIRECTION. S  
 PROVIDE PRIVATE ESCORT VEHICLE WHEN TRAVELLING WITH  
 A WIDE LOAD THAT MEETS OR EXCEEDS 3.66 METRES.

DISTANCE (km)	IDENTIFICATION	G. NO	C O D E	D I R	R D W Y	HOR CL. (m)	L A N E	VER CL. (m)	POST LOAD (t)	D I S T	C T Y	S I T E	R E V
16.2	BURCH ST(W)												
16.4	SECOND ST(W)												
16.5	WATER ST(E)												
16.6	BIRCH ST(E)												
17.5	ASH ST(W)												
17.6	CHERRY ST(E)												
19.1	PINE ST(E)												
21.4	HAMILTON'S BAY RD(E)												
23.8	STILLS SIDEROAD(W)												
24.1	BIG POINT RD(E)												
25.4	C.I.P. CULVERT		O							18	38S	0257	
26.4	TRAINOR SIDEROAD(W)												
28.0	JOQUES BAY RD(E)												
30.1	GAR SIDE RD(E)												
32.0	MILFORD HAVEN RD(E)												
33.2	BASELINE RD(N)		O							18	38S	256	
34.8	WEST LINE CULVERT												
35.9	WEST LINE		O							18	38S	0255	01
41.6	REED'S RD, 5TH SIDEROAD(S)												
45.4	P LINE RD(N)												
49.2	HILTON RD(w)												

HWY. 548 DIRECTION. S  
 PROVIDE PRIVATE ESCORT VEHICLE WHEN TRAVELLING WITH  
 A WIDE LOAD THAT MEETS OR EXCEEDS 3.66 METRES.

DISTANCE (km)	IDENTIFICATION	G. NO	C O D E	D I R	R D W Y	HOR CL. (m)	L A N E	VER CL. (m)	POST LOAD (t)	D I S T	C T Y	S I T E	R E V
50.7	C.I.P. CULVERT		O							18	38S		01
50.9	A LINE RD(W)												
54.0	JOCELYN ST(E), K LINE RD(W)												
54.7	RICHARDSON CK.		O			7.9				18	38S	0212	
56.5	HURON LINE RD. BR. (TWO TREE)		O							18	38S	0211	01
57.4	FAIRVIEW LANE RD(E)												
59.7	FAGUIRE DRIVEWAY(E)												
60.9	NEEBISH RD(E)												
61.5	MARINERS COVE RD(E)												
62.7	D LINE RD												
63.4	SAILORS ENCAMPMENT DR(N)												
65.3	A LINE RD												
67.0	B LINE RD												
68.3	CATHARINE ST(S) - IN RICHARDS LANDING												
68.5	THE LANE RD(N)												
68.7	SHORE RD(N), LAKE ST(S)												
68.9	LUCY ST												
69.1	LEWELLYN ST(N)												
69.2	AUTHUR ST(S)												
69.8	LITTLETON ST(S)												
71.3	D LINE RD, 10TH SIDEROAD												

HWY. 548 DIRECTION. S  
 PROVIDE PRIVATE ESCORT VEHICLE WHEN TRAVELLING WITH  
 A WIDE LOAD THAT MEETS OR EXCEEDS 3.66 METRES.

DISTANCE (km)	IDENTIFICATION	G. NO	C O D E	D I R	R D W Y	HOR CL. (m)	L A N E	VER CL. (m)	POST LOAD (t)	D I S T	C T Y	S I T E	R E V
73.4	15TH SIDEROAD												
75.2	JCT. S.H. #548 - 20TH SDRD. KENT'S CORNER												
75.3	***** MUN. OF ALGOMA (N)												



HWY. 550 DIRECTION. W

DISTANCE (km)	IDENTIFICATION	G. NO	C O D E	D I R	R D W Y	HOR CL. (m)	L A N E	VER CL. (m)	POST LOAD (t)	D I S T	C T Y	S I T E	R E V
0.0	JCT. HWY. 17 SAULT STE. MARIE ** MAY CONTAIN RESTRICTIONS ** ** CONTACT THE CITY OF ** ** SAULT STE. MARIE **												
2.1	A.C. & H.B.R. ** MAY CONTAIN RESTRICTIONS ** ** CONTACT THE CITY OF ** ** SAULT STE. MARIE **												
3.4	E. DAVIGNON CK. CULV.(CON. LNK) ** MAY CONTAIN RESTRICTIONS ** ** CONTACT THE CITY OF ** ** SAULT STE. MARIE **		O							18	38S	0268	01
3.7	ALLENS SIDE RD ** MAY CONTAIN RESTRICTIONS ** ** CONTACT THE CITY ** ** SAULT STE MARIE **												
3.8	***** MUN. OF ALGOMA (W)												
4.6	TOWN LINE RD												
5.6	W. DAVIGNON CK. CULV.(CITY SSM)		O							18	38S	0066	02
6.6	BENNETT CK. CULV. (CITY SSM)		O							18	38S	0065	02
10.8	LITTLE CARP CULVERT (CITY SSM)		O							18	38S	0064	02
12.0	BIG CARP EAST CULVERT		O							18	38S	0063	01
13.0	JCT. S.H.#565												
13.5	GAGNON RD(S)												
14.2	PRINCE LAKE RD(N)												
15.4	SHARPES CK. CULVERT		O							18	38S	0095	01
15.6	WALLS RD(S)												

HWY. 550 DIRECTION. W

DISTANCE (km)	IDENTIFICATION	G. NO	C O D E	D I R	R D W Y	HOR CL. (m)	L A N E	VER CL. (m)	POST LOAD (t)	D I S T	C T Y	S I T E	R E V
16.1	DEANS RD												
16.3	WALL'S CULVERT		O							18	38S	0094	01
18.4	MOUNTAINVIEW RD(S)												
19.6	HEYWOOD DR												
20.0	MARSHALL DR												
20.2	DOUGLAS DR(S)												
20.6	PINDER DR(S)												
21.1	HARPER ST												
21.4	TOWN OF GROS CAP.												
21.5	***** MUN. OF ALGOMA (E)												

HWY. 551 DIRECTION. N  
 PROVIDE PRIVATE ESCORT VEHICLE WHEN TRAVELLING WITH  
 A WIDE LOAD THAT MEETS OR EXCEEDS 3.66 METRES.

DISTANCE (km)	IDENTIFICATION	G. NO	C O D E	D I R E C T I O N	R O A D W I D T H (m)	H O R I Z O N T A L C L. (m)	L O A D C L. (m)	V E R T I C A L C L. (m)	P O S T L O A D (t)	D I S T A N C E	C O U N T Y	S I T E	R E V
0.0	PUBLIC WHARF ** MAY CONTAIN RESTRICTIONS ** CONTACT THE REG. MUNICIPALITY ** OF CARNARVON TWP **												
0.1	***** MUN. OF MANITOULIN (N)												
1.2	OLD GOVERNMENT RD ** MAY CONTAIN RESTRICTIONS ** CONTACT THE REG. MUNICIPALITY ** OF CARNARVON TWP **												
2.7	MINDEMOYA CK.		O			7.3				17	49	0026	
3.2	GARLAND ST - IN PROVIDENCE BAY												
7.2	W JCT SEC HWY 542												
8.9	MINDEMOYA LAKE		O			6.1				17	49	0023	
11.5	NIXON ST(S)												
13.4	DOUGLAS DR(N), LAURIE LANE(S)												
17.7	E JCT SEC HWY 542- IN MINDEMOYA												
17.9	MINDEMOYA CK.		O							17	49	0051	03
22.6	KETCHANKOOKEM TRAIL(W)												
29.5	***** MUN. OF MANITOULIN (S)												
29.6	JCT. S.H. #540 IN WEST BAY												

HWY. 552 DIRECTION. W  
 PROVIDE PRIVATE ESCORT VEHICLE WHEN TRAVELLING WITH  
 A WIDE LOAD THAT MEETS OR EXCEEDS 3.66 METRES.

DISTANCE (km)	IDENTIFICATION	G. NO	C O D E	D I R	R D W Y	HOR CL. (m)	L A N E	VER CL. (m)	POST LOAD (t)	D I S T	C T Y	S I T E	R E V
0.0	JCT. S.H.#556 A.C.R.												
0.1	***** MUN. OF ALGOMA (W)												
4.6	BELLEVUE CK. ACROW BR.		O			7.4				18	38S	0355	01
4.8	BELLEVUE VALLEY RD												
5.6	GOULAIS RIVER		O							18	38S	0035	02
8.9	TURMAINE RD												
10.3	EAGLE MINE RD(S), GROTH RD(N)												
11.8	PRUCE RD(S)												
12.4	JCT. HWY. 17												
13.1	NARDI RD(S)												
13.9	MANDY LANE RD(S)												
14.8	ELLIS RD(S)												
15.6	GOULAIS BAY RD- IN GOULAIS RIVER												
16.4	ROOLEY LANE(S)												
17.1	ISLAND RD(S)												
18.4	GOULAIS MISSION RD												
19.2	GRANT'S RD - IN KARS												
19.3	***** MUN. OF ALGOMA (E)												

HWY. 553 DIRECTION. N  
 PROVIDE PRIVATE ESCORT VEHICLE WHEN TRAVELLING WITH  
 A WIDE LOAD THAT MEETS OR EXCEEDS 3.35 METRES.

DISTANCE (km)	IDENTIFICATION	G. NO	C O D E	D I R	R D W Y	HOR CL. (m)	L A N E	VER CL. (m)	POST LOAD (t)	D I S T	C T Y	S I T E	R E V
0.0	JCT. HWY. 17 IN MASSEY & START OF TOWN JURISDICTION ** MAY CONTAIN RESTRICTIONS ** ** CONTACT THE TOWN OF MASSEY												01
1.8	CPR ** MAY CONTAIN RESTRICTIONS ** ** CONTACT THE TOWN OF ** ** MASSEY **												
1.9	***** MUN. OF SUDBURY (N)												
11.6	SIX MILE CREEK BRIDGE		O							17	38S	0254	01
11.7	***** MUN. OF SUDBURY (S)      MUN OF ALGOMA(N)												
15.8	PADDY CK. CULVERT		O										01
19.2	CAMERON CK. BAILEY BR.		O			3.6				17	38S	0210	01
25.0	CULVERT		O							17			01
27.2	CULVERT		O										01
30.4	CULVERT												01
32.5	JCT. S.H.#810 (EAST BULL LAKE)												01
32.6	***** MUN. OF ALGOMA (S)												

HWY. 554 DIRECTION. W

DISTANCE (km)	IDENTIFICATION	G. NO	C O D E	D I R	R D W Y	HOR CL. (m)	L A N E	VER CL. (m)	POST LOAD (t)	D I S T	C T Y	S I T E	R E V
0.0	JCT. S.H.#546												
0.1	***** MUN. OF ALGOMA (W)												
4.6	BELLS FALLS RD(E)												
5.8	LITTLE WHITE R. (BELL'S FALLS)			O						18	38S	0170	01
7.9	MWE RD(W)												
16.8	***** MUN. OF ALGOMA (E)												
16.9	JCT. HWY. 129												

HWY. 555 DIRECTION. N

DISTANCE (km)	IDENTIFICATION	G. NO	C O D E	D I R	R D W Y	HOR CL. (m)	L A N E	VER CL. (m)	POST LOAD (t)	D I S T	C T Y	S I T E	R E V
0.0	JCT. 557												
11.3	LAKE OF MOUNTAINS												

HWY. 556 DIRECTION. N  
 PROVIDE PRIVATE ESCORT VEHICLE WHEN TRAVELLING WITH  
 A WIDE LOAD THAT MEETS OR EXCEEDS 3.35 METRES.

DISTANCE (km)	IDENTIFICATION	G. NO	C O D E	D I R	R D W Y	HOR CL. (m)	L A N E	VER CL. (m)	POST LOAD (t)	D I S T	C T Y	S I T E	R E V
0.0	JCT. HWY. 17 IN HEYDEN												
0.1	***** MUN. OF ALGOMA (N)												
0.3	A.C.R.												
1.0	HAYDEN LAKE RD												
3.1	LAKEVIEW DR(S)												
4.2	CAMERON RD(S)												
4.5	JCT. S.H.#552												
4.6	OLD MILL RD(S)												
4.7	BROOKS RD(S)												
5.3	ARBOUR RD(S), ISLAND VIEW RD												
6.6	A.C.R.												
8.1	BELLEVUE VALLEY RD(N)												
10.9	A.C.R.		U	N			1	9.9		18	38S	0036	01
			S				1	9.9					
15.4	NORTHLAND LAKE RD(S)												
18.2	A.C.R.												
20.1	RAINBOW CK. CULVERT		O							18	38S	0037	
25.9	JCT. S.H.#532												
26.7	A.C.R. M.P.P.A.												
26.9	STONEY CK CULVERT												
28.9	LEWIS RD(N)												



HWY. 556 DIRECTION. N  
 PROVIDE PRIVATE ESCORT VEHICLE WHEN TRAVELLING WITH  
 A WIDE LOAD THAT MEETS OR EXCEEDS 3.35 METRES.

DISTANCE (km)	IDENTIFICATION	G. NO	C O D E	D I R	R D W Y	HOR CL. (m)	L A N E	VER CL. (m)	POST LOAD (t)	D I S T	C T Y	S I T E	R E V
30.3	DAM CK. CULVERT		O							18	38S	0044	01
41.0	VIXEN LAKE RD(N)												
54.9	GARDEN LAKE RD.												
57.3	LITTLE GARDEN R. # 1		O							18	38S	0020	02
59.2	LITTLE GARDEN R. # 2		O							18	38S	0021	02
59.5	KINNAHAN CK. CULVERTS		O							18	38S	0022	02
61.6	LAUGHING LAKE RD(N)												
76.6	GARDEN RIVER - RANGER LAKE		O			4.4				18	38S	0341	02
81.2	GARDEN RIVER - RANGER LAKE												
95.6	AUBINADONG RIVER BRIDGE		O							18	38S	0340	03
97.2	DOMTAR RD(W)												
98.0	KINAHAN RD												
99.9	MASHAGAMA CK.		O							18	38S	0339	
107.7	MISSISSAGI RIVER (ACROW)		O			5.5				18	38S	0023	02
108.4	*==*==*==*==*==*==*==*==*==* MUN. OF ALGOMA (S)												
108.5	JCT. HWY. 129												

HWY. 557 DIRECTION. N  
 PROVIDE PRIVATE ESCORT VEHICLE WHEN TRAVELLING WITH  
 A WIDE LOAD THAT MEETS OR EXCEEDS 3.66 METRES.

DISTANCE (km)	IDENTIFICATION	G. NO	C O D E	D I R	R D W Y	HOR CL. (m)	L A N E	VER CL. (m)	POST LOAD (t)	D I S T	C T Y	S I T E	R E V
0.0	JCT. HWY. 17 IN BLIND RIVER ** MAY CONTAIN RESTRICTIONS ** ** CONTACT THE MUNICIPALITY OF ** BLIND RIVER **												
2.0	BLIND RIVER CULVERT ** MAY CONTAIN RESTRICTIONS ** ** CONTACT THE MUNICIPALITY OF ** BLIND RIVER **		O							18	38S	0239	
2.1	*==*==*==*==*==*==*==*==*==* MUN. OF ALGOMA (N)												
3.1	JCT. S.H.#555												
5.2	JEWETTS RD												
6.2	RIVER DR(N)												
7.4	BLIND RIVER BRIDGE		O							18	38S	0238	03
9.0	MISSISSAGI I R S BDY												
12.6	CATARACT RIVER BRIDGE		O							18	38S	0237	02
15.7	LAKE HOPE RD												
19.1	STEEL RD(E)												
21.8	BOAT LAUNCH RD												
23.2	LAKE MATINENDA												
23.3	*==*==*==*==*==*==*==*==*==* MUN. OF ALGOMA (S)												

HWY. 558 DIRECTION. W

DISTANCE (km)	IDENTIFICATION	G. NO	C O D E	D I R	R D W Y	HOR CL. (m)	L A N E	VER CL. (m)	POST LOAD (t)	D I S T	C T Y	S I T E	R E V
0.0	JCT. HWY. 11 AND START OF TOWN JURISDICTION ** MAY CONTAIN RESTRICTIONS ** ** CONTACT THE TOWN OF ** ** HAILEYBURY **												01
1.7	WABI CK. ** MAY CONTAIN RESTRICTIONS ** ** CONTACT THE TOWN OF ** ** HAILEYBURY **		O							14	47	0054	01
1.8	***** MUN. OF TIMISKAMING (W)												
20.4	MONTREAL R. (END OF HWY.) MOWAT LANDING												01

HWY. 559 DIRECTION. N

DISTANCE (km)	IDENTIFICATION	G. NO	C O D E	D I R	R D W Y	HOR CL. (m)	L A N E	VER CL. (m)	POST LOAD (t)	D I S T	C T Y	S I T E	R E V
0.0	JCT. HWY. 69												
0.1	***** MUN. OF PARRY SOUND (N)												
0.2	BRIAR CK. BR. (SLY'S CK)		O			7.3				11	44	0191	
0.3	C.P.R. - PARRY SOUND												02
2.3	JCT. HWY #7182 SHEBESHEKONG RD.												01
2.4	CARLING BAY RD(S)												
5.6	CARLING RD(S)												
9.9	HARES RD(E)												
10.4	JCT. DILLON ROAD												01
11.7	INVERLOCHY RD(S)												
13.8	RICHMONDS RD(N)												
14.6	DUBES RD(S)												
15.2	SNUG HARBOUR RD(N)												
16.2	PENGALLY BAY RD(N)												
18.1	BLIND BAY RD(S)												
19.6	KILLBEAR PROV. PARK BDY.												01
19.7	***** MUN. OF PARRY SOUND (S)												

HWY. 560 DIRECTION. W

DISTANCE (km)	IDENTIFICATION	G. NO	C O D E	D I R	R D W Y	HOR CL. (m)	L A N E	VER CL. (m)	POST LOAD (t)	D I S T	C T Y	S I T E	R E V
0.0	JCT. HWY. 11												01
0.1	***** MUN. OF TIMISKAMING (W)												
2.8	SUTTON'S RD(S)												
3.5	MACPHERSON'S RD(N)												
5.2	KNIGHTS RD												
6.4	PALMATEER'S RD(N)												
7.2	ENGLEHART RIVER BRIDGE		O							14	47	0031	02
9.7	JCT. S.H. #573 BAY ST IN CHARLTON												01
10.1	GRANT'S RD(S), MAIN ST(N)												
11.6	CAMPBELL'S RD(N)												
14.1	BRENTHA RD(S)												
16.4	HILL'S LAKE RD(S), ATT WATER RD(N)												
19.8	STICKNEY RD(S)												
24.1	COTTAGE RD(N)												
27.6	CLEAVER RD(S)												
39.6	MNR FORESTRY RD(N)												
40.1	DRIFTWOOD CREEK												
40.8	MOSEHORN CREEK												
41.2	SMYTHE ST(N)												
41.3	JAMES ST(N)												

HWY. 560 DIRECTION. W

DISTANCE (km)	IDENTIFICATION	G. NO	C O D E	D I R	R D W Y	HOR CL. (m)	L A N E	VER CL. (m)	POST LOAD (t)	D I S T	C T Y	S I T E	R E V
41.5	E JCT HWY 65												
41.7	MONTREAL R. (IN ELK LAKE)		O							14	47	0036	02
41.8	MAKOBÉ RIVER (IN ELK LAKE)		O							14	47	0035	01
42.5	W JCT HWY 65												
44.0	MUNROE CRES(S0												
48.0	FOURTH ST(S)												
52.0	NORTHMOUNT MINING TIMBER RD												
69.5	ONE MILE CK CULVERT												
70.8	BEAUTY LAKE RD, LONGPOINT LK												
73.0	LOST LAKE LODGE RD(N)												
73.5	LOST LAKE BRIDGE		O							14	47	0042	01
83.5	LEROY LAKE RD(N)												
84.3	EAST MONTREAL R.		O							14	47	0041	02
92.0	O'BRIEN MINE RD												
97.9	WAPUS CREEK		O							14	47	0040	01
98.0	***** MUN. OF TIMISKAMING (E) MUN. OF SUDBURY(W)												
115.1	SHINING TREE CK. CULVERT		O							14	46	0017	01
118.7	WEST MONTREAL RIVER		O							14	46	0018	01
119.7	GRASSY LAKE RD.												01
130.4	VILLAGE OF SHINING TREE (EAST LIMITS)												01

HWY. 560 DIRECTION. W

DISTANCE (km)	IDENTIFICATION	G. NO	C O D E	D I R	R D W Y	HOR CL. (m)	L A N E	VER CL. (m)	POST LOAD (t)	D I S T	C T Y	S I T E	R E V
133.5	JESSE JAMES CK. CULVERT (TEMPLE L.)		O							14	46	0022	01
141.1	OPIKINIMIKA RIVER BRIDGE		O							14	46	0021	01
152.1	JCT. HWY. 560A (WESTREE)												01
165.9	C.N.R.												01
183.0	***** MUN. OF SUDBURY (E)												
183.1	JCT. HWY. 144												01

HWY. 560A                      DIRECTION. S  
 PROVIDE PRIVATE ESCORT VEHICLE WHEN TRAVELLING WITH  
 A WIDE LOAD THAT MEETS OR EXCEEDS 3.35 METRES.

DISTANCE (km)	IDENTIFICATION	G. NO	C O D E	D I R	R D W Y	HOR CL. (m)	L A N E	VER CL. (m)	POST LOAD (t)	D I S T	C T Y	S I T E	R E V
0.0	JCT. HWY. 560												
0.1	***** MUN. OF SUDBURY (S) MUN. OF SUDBURY(N)												
8.2	PORTAGE RD(S)												
9.5	C.N.R. (IN WESTREE)												



HWY. 562 DIRECTION. E  
 PROVIDE PRIVATE ESCORT VEHICLE WHEN TRAVELLING WITH  
 A WIDE LOAD THAT MEETS OR EXCEEDS 3.66 METRES.

DISTANCE (km)	IDENTIFICATION	G. NO	C O D E	D I R	R D W Y	HOR CL. (m)	L A N E	VER CL. (m)	POST LOAD (t)	D I S T	C T Y	S I T E	R E V
0.0	JCT. HWY. 65												
0.1	***** MUN. OF TIMISKAMING (E)												
2.7	O.N.R. IN ELK LAKE (S)												
4.5	O.N.R. IN ELK LAKE (S)												
8.0	JCT. S.H. #571 (EARLTON RD)												
9.2	MILBERTA RD(N), POUPORE RD(S)												
11.1	MILLER ST - IN THORNLOE												
12.3	STATION RD(N)												
12.6	O.N.R.(S) - TEMAGAMI												
13.1	CHURCH ST(S)												
13.3	BRITTAIN ST												
13.6	YOUNG ST												
14.4	***** MUN. OF TIMISKAMING (W)												
14.5	JCT. HWY. 11												

HWY. 563 DIRECTION. S  
 PROVIDE PRIVATE ESCORT VEHICLE WHEN TRAVELLING WITH  
 A WIDE LOAD THAT MEETS OR EXCEEDS 3.66 METRES.

DISTANCE (km)	IDENTIFICATION	G. NO	C O D E	D I R	R D W Y	HOR CL. (m)	L A N E	VER CL. (m)	POST LOAD (t)	D I S T	C T Y	S I T E	R E V
0.0	JCT. HWY. 17												
0.1	***** MUN. OF ALGOMA (S)												
5.2	LAKESHORE RESORT RD(E)												
5.5	TOWN OF BATCHAWANA BAY												
5.6	***** MUN. OF ALGOMA (N)												

HWY. 564 DIRECTION. E  
 PROVIDE PRIVATE ESCORT VEHICLE WHEN TRAVELLING WITH  
 A WIDE LOAD THAT MEETS OR EXCEEDS 3.00 METRES.

DISTANCE (km)	IDENTIFICATION	G. NO	C O D E	D I R	R D W Y	HOR CL. (m)	L A N E	VER CL. (m)	POST LOAD (t)	D I S T	C T Y	S I T E	R E V
0.0	JCT. HWY. 112												01
0.1	***** MUN. OF TIMISKAMING (E)												
5.8	BOSTON CK. BAILEY BR.		O			3.3				14	47	0021	02
6.3	O.N.R. (IN BOSTON CREEK)												
11.2	***** MUN. OF TIMISKAMING (W)												
11.3	END OF HWY. PACAUD TWP.												

HWY. 565 DIRECTION. S

DISTANCE (km)	IDENTIFICATION	G. NO	C O D E	D I R	R D W Y	HOR CL. (m)	L A N E	VER CL. (m)	POST LOAD (t)	D I S T	C T Y	S I T E	R E V
0.0	JCT. S.H.#550												
0.1	***** MUN. OF ALGOMA (S)												
0.5	BIG CARP TRIB. CULVERT		O							18	38S	0326	01
1.2	***** MUN. OF ALGOMA (N)												
1.3	PARKWOOD DR(W) ** MAY CONTAIN RESTRICTIONS ** ** CONTACT THE CITY OF ** ** SAULT STE MARIE **												
1.6	END OF S.H. 565 (N. LMTS. OF SAULT STE MARIE) AIRPORT ENT ** MAY CONTAIN RESTRICTIONS ** ** CONTACT THE CITY OF ** ** SAULT STE MARIE **												

HWY. 566 DIRECTION. W  
 PROVIDE PRIVATE ESCORT VEHICLE WHEN TRAVELLING WITH  
 A WIDE LOAD THAT MEETS OR EXCEEDS 3.00 METRES.

DISTANCE (km)	IDENTIFICATION	G. NO	C O D E	D I R	R D W Y	HOR CL. (m)	L A N E	VER CL. (m)	POST LOAD (t)	D I S T	C T Y	S I T E	R E V
0.0	JCT. HWY. 66 & MONTREAL R. BR. IN MATACHEWAN		O							14	47	0017	01
0.1	*==*==*==*==*==*==*==*==*==* MUN. OF TIMISKAMING (W)												
10.8	CREEK CULVERT		O							14	47		01
11.1	RD TO HORSESHOE IS CAMP												
12.0	EXTENDER MINERALS ENT												
12.7	MONTREAL R. BAILEY BR.		O			3.7				14	47	0016	01
25.7	CREEK CULVERT		O							14	47		02
25.8	RD TO MISTINKAN LAKE(N)												
25.9	BEWDIN LAKE RD(N)												
26.0	ARGYLE LAKE LODGE ENT(N)												
26.1	ASHLEY MINES												
26.2	*==*==*==*==*==*==*==*==*==* MUN. OF TIMISKAMING (E)												

HWY. 567 DIRECTION. S

DISTANCE (km)	IDENTIFICATION	G. NO	C O D E	D I R	R W Y	HOR CL. (m)	L A N E	VER CL. (m)	POST LOAD (t)	D I S T	C T Y	S I T E	R E V
0.0	JCT. OLD HWY. 11B& START OF TOWN JURISDICTION ** MAY CONTAIN RESTRICTIONS ** ** CONTACT THE TOWN OF ** ** HAILEYBURY **												01
1.0	MILL CK. CULVERT ** MAY CONTAIN RESTRICTIONS ** ** CONTACT THE TOWN OF ** ** HAILEYBURY **		O							14	47	0057	03
1.1	***** MUN. OF TIMISKAMING (S)												
11.6	BERRY RD(E)												
15.8	PARIDIS RD(E)												
16.1	MISSION POINT RD												
16.5	FINN RD(E)												
16.7	LATOUR CK. CULVERT		O							14	47		02
39.8	***** MUN. OF TIMISKAMING (N)												
39.9	END OF S.H. #567 AT LOWER NOTCH DAM												

HWY. 568 DIRECTION. E

DISTANCE (km)	IDENTIFICATION	G. NO	C O D E	D I R	R D W Y	HOR CL. (m)	L A N E	VER CL. (m)	POST LOAD (t)	D I S T	C T Y	S I T E	R E V
0.0	JCT. HWY. 11												
0.1	***** MUN. OF TIMISKAMING (E)												
2.3	***** MUN. OF TIMISKAMING (W)												
2.4	O.N.R. (IN KENOGAMI)												

HWY. 569 DIRECTION. N  
 PROVIDE PRIVATE ESCORT VEHICLE WHEN TRAVELLING WITH  
 A WIDE LOAD THAT MEETS OR EXCEEDS 3.35 METRES.

DISTANCE (km)	IDENTIFICATION	G. NO	C O D E	D I R	R D W Y	HOR CL. (m)	L A N E	VER CL. (m)	POST LOAD (t)	D I S T	C T Y	S I T E	R E V
0.0	S JCT HWY 11												
0.1	***** MUN. OF TIMISKAMING (N)												
4.8	MOOSE CK. CULVERT		O							14	47	0377	02
10.4	CONCESSION RD 5-6												
10.5	HAMLET OF HILLIARDTON												
10.6	CONCESSION RD 4-5												
10.8	BLANCHE RIVER		O	N S		4.0	1 1	4.3 4.3		14	47	0038	02
11.1	WOOL MILL RD(E)												
12.2	PENSE RD												
13.7	CONCESSION RD 3-4												
16.5	ALLEN RD												
17.1	TAYLOR CRES												
19.6	DOUPE RD(E), SWAMP RD(W)												
20.8	WENDIGO RD(E)												
22.7	BLANCHE R. (IN TOMSTOWN)		O							14	47	0033	02
22.8	FIFTH ST(W)												
22.9	CHURCH ST(W)												
26.6	JAMES RD												
27.4	O.N.R. (IN HEASLIP)												
28.0	JCT. S.H. #624 (LARDER LAKE)												



HWY. 569 DIRECTION. N  
 PROVIDE PRIVATE ESCORT VEHICLE WHEN TRAVELLING WITH  
 A WIDE LOAD THAT MEETS OR EXCEEDS 3.35 METRES.

DISTANCE (km)	IDENTIFICATION	G. NO	C O D E	D I R	R D W Y	HOR CL. (m)	L A N E	VER CL. (m)	POST LOAD (t)	D I S T	C T Y	S I T E	R E V
28.1	***** MUN. OF TIMISKAMING (S)												
28.2	N JCT HWY 11												

HWY. 570 DIRECTION. E  
 PROVIDE PRIVATE ESCORT VEHICLE WHEN TRAVELLING WITH  
 A WIDE LOAD THAT MEETS OR EXCEEDS 3.35 METRES.

DISTANCE (km)	IDENTIFICATION	G. NO	C O D E	D I R	R D W Y	HOR CL. (m)	L A N E	VER CL. (m)	POST LOAD (t)	D I S T	C T Y	S I T E	R E V
0.0	JCT. HWY. 11												
0.1	***** MUN. OF TIMISKAMING (E)												
1.0	O.N.R.												
2.6	HAMLET OF SESEKINIKA												
3.1	***** MUN. OF TIMISKAMING (W)												
3.2	MAISONVILLE TWP.												

HWY. 571 DIRECTION. N  
 PROVIDE PRIVATE ESCORT VEHICLE WHEN TRAVELLING WITH  
 A WIDE LOAD THAT MEETS OR EXCEEDS 3.66 METRES.

DISTANCE (km)	IDENTIFICATION	G. NO	C O D E	D I R	R D W Y	HOR CL. (m)	L A N E	VER CL. (m)	POST LOAD (t)	D I S T	C T Y	S I T E	R E V
0.0	JCT. S.H. 562												
0.1	***** MUN. OF TIMISKAMING (N)												
2.5	CONCESSION RD 2-3												
3.9	O.N.R. IN ELK LAKE												
4.5	JCT. S.H. #640 AIRPORT RD												
4.6	8TH ST(E)												
4.7	9TH ST												
4.8	10TH ST												
4.9	11TH ST(E)												
5.3	12TH ST												
5.7	***** MUN. OF TIMISKAMING (S)												
5.8	JCT. HWY. 11 IN EARLTON EARLTON BYPASS												

HWY. 572 DIRECTION. N  
 PROVIDE PRIVATE ESCORT VEHICLE WHEN TRAVELLING WITH  
 A WIDE LOAD THAT MEETS OR EXCEEDS 3.35 METRES.

DISTANCE (km)	IDENTIFICATION	G. NO	C O D E	D I R	R D W Y	HOR CL. (m)	L A N E	VER CL. (m)	POST LOAD (t)	D I S T	C T Y	S I T E	R E V
0.0	JCT. HWY. 11 IN RAMORE												
0.1	***** MUN. OF COCHRANE (N)												
0.8	FERGUSON AVE (E)												
1.0	CONCESSION RD 5-6												
1.5	BASTIEN ST												
3.2	O.N.R.												
4.3	BLACK RIVER BRIDGE		O							14	39E	0145	01
5.8	TWP RD 2 (W)												
6.6	TWP RD 2 (E)												
9.0	EDWARD AVE (W) - IN HOLTYRE												
9.1	GLEASON AVE (W) - TO ROSS MINE												
9.5	EUCLID AVE(W)												
9.9	ROSS ST (W)												
12.1	PIKE R. BAILEY BR.		O			3.3				14	39E	0152	
16.5	***** MUN. OF COCHRANE (S)												
16.6	JCT. HWY. 101												

HWY. 573 DIRECTION. N  
 PROVIDE PRIVATE ESCORT VEHICLE WHEN TRAVELLING WITH  
 A WIDE LOAD THAT MEETS OR EXCEEDS 3.35 METRES.

DISTANCE (km)	IDENTIFICATION	G. NO	C O D E	D I R	R D W Y	HOR CL. (m)	L A N E	VER CL. (m)	POST LOAD (t)	D I S T	C T Y	S I T E	R E V
0.0	JCT. S.H. #560 ROBERT ST. IN CHARLTON												
0.1	*==*==*==*==*==*==*==*==*==* MUN. OF TIMISKAMING (N)												
0.3	ENGLEHART R. (BLANCHE) IN CHARLTON		O			4.6				14	47	0030	02
0.5	ENGLEHART R. (BLANCHE) IN CHARLTON)		O			5.8				14	47	0029	02
0.6	ENGLEHART R. (BLANCHE) IN CHARLTON) TEMPORARY FULL BRIDGE CLOSURE		O						01	14	47	0028	03
1.9	CHARLTON WEST LIMITS												
3.2	LONG LAKE RD												
5.1	PALMATEER RD												
6.9	STONEY LONESOME RD												
7.8	O'GRADY RD												
9.3	WEST RD												
10.0	AIDIE CK.		O			7.3				14	47	0023	02
15.3	HOUGH LAKE RD												
19.5	*==*==*==*==*==*==*==*==*==* MUN. OF TIMISKAMING (S)												
19.6	JCT. HWY. 11												

HWY. 574 DIRECTION. S

DISTANCE (km)	IDENTIFICATION	G. NO	C O D E	D I R	R D W Y	HOR CL. (m)	L A N E	VER CL. (m)	POST LOAD (t)	D I S T	C T Y	S I T E	R E V
0.0	JCT. HWY. 652 (13.5 KM E.OF COCHRANE)												02
0.1	*==*==*==*==*==*==*==*==* MUN. OF COCHRANE (S)												
6.9	C.N.R. (IN BROWER)												01
8.2	MOUNTAIN RD (E)												
9.6	HEAVNER RD												
10.2	C.N.R.												01
11.8	HEIKKILA RD (W)												
17.6	C.N.R.												01
17.7	BIRCHILL PARK RD												
18.6	GRAVEL RD/BLOCKWELL RD												
20.3	FRANCIS RD/NELSON RD												
21.7	*==*==*==*==*==*==*==*==* MUN. OF COCHRANE (N)												
21.8	JCT SEC HWY 652												

HWY. 575 DIRECTION. N

DISTANCE (km)	IDENTIFICATION	G. NO	C O D E	D I R	R D W Y	HOR CL. (m)	L A N E	VER CL. (m)	POST LOAD (t)	D I S T	C T Y	S I T E	R E V
0.0	JCT. HWY. 17												
0.1	***** MUN. OF NIPISSING (N)												
2.5	DUMP RD (W)												
4.3	COTE RD												
4.7	BELANGER RD (E)												
6.0	GAREAU RD (E)												
7.7	BADGEROW TWP RD - TO KIPLING												
8.0	LAURIN RD (E)												
12.5	LEDUC RD (W)												
14.6	BADGEROW TWP RD - TO DESAULNIERS												
16.5	MUSKASUNG LAKE RD (E)												
20.0	***** MUN. OF NIPISSING (S)												
20.1	JCT. HWY. 64 IN FIELD												

HWY. 577 DIRECTION. N  
 PROVIDE PRIVATE ESCORT VEHICLE WHEN TRAVELLING WITH  
 A WIDE LOAD THAT MEETS OR EXCEEDS 3.35 METRES.

DISTANCE (km)	IDENTIFICATION	G. NO	C O D E	D I R	R D W Y	HOR CL. (m)	L A N E	VER CL. (m)	POST LOAD (t)	D I S T	C T Y	S I T E	R E V
0.0	JCT. HWY. 101 IN SHILLINGTON												
0.1	***** MUN. OF COCHRANE (N)												
1.6	DRIFTWOOD RIVER		O							16	39E	0096	
3.2	CON RD 1-2												
4.8	CON RD 3-4												
6.4	CON RD 4-5												
7.7	CON RD 5-6												
7.9	DRIFTWOOD RIVER		O							16	39E	0097	
10.8	S JCT HWY 11												
10.9	DRIFTWOOD RIVER		O							16	39E	0078	
11.0	***** MUN. OF COCHRANE (S)												
11.1	N JCT HWY 11-IROQUOIS FALLS ** MAY CONTAIN RESTRICTIONS ** ** CONTACT THE TOWN OF ** ** IROQUOIS FALLS **												
12.2	JCT. RD. IN MONTEITH(TO MATHESON ** MAY CONTAIN RESTRICTIONS ** ** CONTACT THE TOWN OF ** ** IROQUOIS FALLS **												
12.3	O.N.R. ** MAY CONTAIN RESTRICTIONS ** ** CONTACT THE TOWN OF ** ** IROQUOIS FALLS **		O										02
24.9	MEADOW CK.		O							16	39E	0077	01



HWY. 577 DIRECTION. N  
 PROVIDE PRIVATE ESCORT VEHICLE WHEN TRAVELLING WITH  
 A WIDE LOAD THAT MEETS OR EXCEEDS 3.35 METRES.

DISTANCE (km)	IDENTIFICATION	G. NO	C O D E	D I R	R D W Y	HOR CL. (m)	L A N E	VER CL. (m)	POST LOAD (t)	D I S T	C T Y	S I T E	R E V
25.4	JCT. HWY. 67 ** MAY CONTAIN RESTRICTIONS ** ** CONTACT THE TOWN OF ** ** IROQUOIS FALLS **												

HWY. 579 DIRECTION. N  
 PROVIDE PRIVATE ESCORT VEHICLE WHEN TRAVELLING WITH  
 A WIDE LOAD THAT MEETS OR EXCEEDS 3.66 METRES.

DISTANCE (km)	IDENTIFICATION	G. NO	C O D E	D I R E C T I O N	R O A D W I D T H (m)	HOR I Z O N A L C L. (m)	L O N G I T U D I N A L C L. (m)	VER T I C A L C L. (m)	POST LOAD (t)	D I S T A N C E	C O U N T Y	S I T E	R E V
0.0	JCT HWY 11 & SEC HWY 652 ** MAY CONTAIN RESTRICTIONS ** ** CONTACT THE TOWN OF ** ** COCHRANE **												
0.1	***** MUN. OF COCHRANE (N)												
0.2	O.N.R. (IN COCHRANE) ** MAY CONTAIN RESTRICTIONS ** ** MAY CONTAIN RESTRICTIONS ** ** CONTACT THE TOWN OF ** ** COCHRANE **												
1.6	WESTERN AVE												
2.7	LILLABELLE LAKE RD												
4.8	TWP RD C 2-3												
7.1	TWP RD C 4-5 - IN CLUTE												
9.5	TWP RD C 6-7												
11.9	TWP RD C 8-9												
16.7	DEV RD 620												
19.1	SILVER QUEEN LAKE RD(W), TWP RD C 2-3(E)												
24.2	FOREST ACCESS RD (W)												
28.2	GILLES CK.		O							16	39E	0006	
28.4	LAKE LOUISE RD												
30.6	ABITIBI R. (W. SHORE) FERRY		O							16	39E	0007	01
30.7	ABITIBI R. (E. SHORE) FERRY		O							16	39E	0007	02

HWY. 579 DIRECTION. N  
 PROVIDE PRIVATE ESCORT VEHICLE WHEN TRAVELLING WITH  
 A WIDE LOAD THAT MEETS OR EXCEEDS 3.66 METRES.

DISTANCE (km)	IDENTIFICATION	G. NO	C O D E	D I R	R D W Y	HOR CL. (m)	L A N E	VER CL. (m)	POST LOAD (t)	D I S T	C T Y	S I T E	R E V
33.5	***** MUN. OF COCHRANE (S)												
33.6	O.N.R. (IN GARDINER)												

HWY. 580 DIRECTION. W  
 PROVIDE PRIVATE ESCORT VEHICLE WHEN TRAVELLING WITH  
 A WIDE LOAD THAT MEETS OR EXCEEDS 3.00 METRES.

DISTANCE (km)	IDENTIFICATION	G. NO	C O D E	D I R	R D W Y	HOR CL. (m)	L A N E	VER CL. (m)	POST LOAD (t)	D I S T	C T Y	S I T E	R E V
0.0	JCT HWY 11 - IN TANSLEYVILLE												
0.1	***** MUN. OF THUNDER BAY (W)												
7.1	LEITCH MINE RD - IN LEITCH												
8.4	HIGH HILL HARBOUR RD												
12.5	***** MUN. OF THUNDER BAY (E)												
12.6	LAKE NIPIGON - POPLAR LODGE PK.												

HWY. 581 DIRECTION. N

DISTANCE (km)	IDENTIFICATION	G. NO	C O D E	D I R	R D W Y	HOR CL. (m)	L A N E	VER CL. (m)	POST LOAD (t)	D I S T	C T Y	S I T E	R E V
0.0	JCT. HWY. 11												
0.1	***** MUN. OF COCHRANE (N)												
0.7	MNR RD												
0.8	BRUNELLE RD												
4.4	QUELETTE RD												
4.6	HWY. JCT. 7181												
4.9	SAILING CLUB RD (W)												
5.0	***** MUN. OF COCHRANE (S)												
5.1	REMI LAKE PROV. PARK												

HWY. 582 DIRECTION. N  
 PROVIDE PRIVATE ESCORT VEHICLE WHEN TRAVELLING WITH  
 A WIDE LOAD THAT MEETS OR EXCEEDS 3.66 METRES.

DISTANCE (km)	IDENTIFICATION	G. NO	C O D E	D I R	R D W Y	HOR CL. (m)	L A N E	VER CL. (m)	POST LOAD (t)	D I S T	C T Y	S I T E	R E V
0.0	JCT. HWYS. 11 & 17 NORTH JCT.												
0.1	***** MUN. OF THUNDER BAY (N)												
3.0	CAPTAIN RD												
3.2	BRUNER CREEK CULVERT												
3.4	DOCK RD												
3.5	MORROW CREEK CULVERT												
4.1	NUTTALL RD - IN HURKETT												
5.0	ANDERSON RD(N), STEWART LAKE RD(S)												
5.8	WYCHAPEND RD												
6.3	***** MUN. OF THUNDER BAY (S)												
6.4	JCT. HWYS. 11 & 17 SOUTH JCT.												

HWY. 583 DIRECTION. N

DISTANCE (km)	IDENTIFICATION	G. NO	C O D E	D I R	R D W Y	HOR CL. (m)	L A N E	VER CL. (m)	POST LOAD (t)	D I S T	C T Y	S I T E	R E V
0.0	HAMLET OF MEAD												
0.1	***** MUN. OF COCHRANE (N)												
3.0	OBJJOU RIVER												
9.2	HAMLET OF COPPELL												
12.6	A.C.R.												
13.5	JESSIE RIVER BRIDGE		O							16	39W	0049	
18.8	A.C.R.												
20.6	PRUNE CK.		O			7.9				16	39W	0046	
20.8	HAMLET OF JOGUES												
24.0	TWP RD C 4-5(W)												
28.0	TWP RD C 4-5(E)												
29.0	TWP RD C 6-7(W)												
30.4	TWP RD C 6-7(E)												
31.8	START OF TOWN JURISDICTION (1) ** HEARST SOUTH LIMITS ** ** MAY CONTAIN RESTRICTIONS ** **CONTACT THE TOWN OF HEARST**												
35.9	MATTAWISHKWIA R. (IN HEARST) (BCL) ** MAY CONTAIN RESTRICTIONS ** ** CONTACT THE TOWN OF HEARST		O							16	39W	0032	02
36.7	JCT. HWY. 11(IN HEARST) (ECL) & END OF TOWN JURISDICTION (1) ** MAY CONTAIN RESTRICTIONS ** ** CONTACT THE TOWN OF HEARST												01

HWY. 583 DIRECTION. N

DISTANCE (km)	IDENTIFICATION	G. NO	C O D E	D I R	R D W Y	HOR CL. (m)	L A N E	VER CL. (m)	POST LOAD (t)	D I S T	C T Y	S I T E	R E V
36.9	JCT. HWY. 11 (IN HEARST) & START OF TOWN JURISDICTION (2) ** MAY CONTAIN RESTRICTIONS ** ** CONTACT THE TOWN OF HEARST												01
40.5	END OF TOWN JURISDICTION (2) ** HEARST NORTH LIMITS ** ** MAY CONTAIN RESTRICTIONS ** **CONTACT THE TOWN OF HEARST**												
41.0	CONCESSION RD 1-2												
41.7	GRAVEL RD TO CLUB DE SKI DE FOND												
42.1	GRAVEL RD TO HEARST GOLF CLUB												
44.1	GRAVEL RD TO CHAMP DE TIR												
48.5	***** MUN. OF COCHRANE (S)												
48.6	HAMLET OF LAC STE. THERESE												



HWY. 584 DIRECTION. N

DISTANCE (km)	IDENTIFICATION	G. NO	C O D E	D I R	R D W Y	HOR CL. (m)	L A N E	VER CL. (m)	POST LOAD (t)	D I S T	C T Y	S I T E	R E V
0.0	TOWN OF HARDROCK MINE ** MAY CONTAIN RESTRICTIONS ** ** CONTACT THE TOWN OF ** ** GERALDTON **												
0.6	JCT. HWY. 11 ** MAY CONTAIN RESTRICTIONS ** ** CONTACT THE TOWN OF ** ** GERALDTON **												
2.9	TOWN OF LITTLE LONGLAC ** MAY CONTAIN RESTRICTIONS ** ** CONTACT THE TOWN OF ** ** GERALDTON **												
3.1	KENOGAMISIS RIVER (TRANSFERED) ** MAY CONTAIN RESTRICTIONS ** ** CONTACT THE TOWN OF ** ** GERALDTON **		O							19	48E	0011	03
6.1	C.N.R. (IN GERALDTON) ** MAY CONTAIN RESTRICTIONS ** ** CONTACT THE TOWN OF ** ** GERALDTON **												
16.0	END OF TOWN JURISDICTION ** MAY CONTAIN RESTRICTIONS ** ** CONTACT THE TOWN OF ** ** GERALDTON **												01
16.1	***** MUN. OF THUNDER BAY (N)												
18.0	BURROUGHS CREEK CULVERT												
25.5	FALSE CREEK CULVERT												
36.5	MAC LOGGING RD												
49.2	MURKEY CK. BRIDGE		O							19	48E	0004	01
64.5	RADIO TOWER ENT												

HWY. 584 DIRECTION. N

DISTANCE (km)	IDENTIFICATION	G. NO	C O D E	D I R	R D W Y	HOR CL. (m)	L A N E	VER CL. (m)	POST LOAD (t)	D I S T	C T Y	S I T E	R E V
65.8	JCT. S.H.#643												
70.3	C.N.R.												
71.6	RIVER RD (W)												
71.7	***** MUN. OF THUNDER BAY (S)												
71.8	TOWN OF NAKINA HOWAWD CK CULV.												

HWY. 585 DIRECTION. N  
 PROVIDE PRIVATE ESCORT VEHICLE WHEN TRAVELLING WITH  
 A WIDE LOAD THAT MEETS OR EXCEEDS 3.66 METRES.

DISTANCE (km)	IDENTIFICATION	G. NO	C O D E	D I R	R D W Y	HOR CL. (m)	L A N E	VER CL. (m)	POST LOAD (t)	D I S T	C T Y	S I T E	R E V
0.0	JCT. HWYS 11 & 17												
0.1	***** MUN. OF THUNDER BAY (N)												
2.1	PIPELINE COMPRESSOR STA RD												
2.4	LOFQUIST LAKE RD												
14.0	BASS CK. BAILEY		O							19	48C	0004	03
14.6	ALEXANDER LANDING BOAT LAUNCH RD												
15.4	HYDRO DAM RD												
17.0	FRASER RIVER BAILEY		O			4.2				19	48C	0003	09
18.3	TOWN OF CAMERON FALLS												
19.2	FRAZER LK ELIZABETH LK BOAT LAUNCH RD												
21.8	JESSIE LK BOAT LAUNCH RD												
32.0	COX LK BOAT LAUNCH RD												
39.3	***** MUN. OF THUNDER BAY (S)												
39.4	TOWN OF PINE PORTAGE												

HWY. 586 DIRECTION. W  
 PROVIDE PRIVATE ESCORT VEHICLE WHEN TRAVELLING WITH  
 A WIDE LOAD THAT MEETS OR EXCEEDS 3.00 METRES.

DISTANCE (km)	IDENTIFICATION	G. NO	C O D E	D I R	R D W Y	HOR CL. (m)	L A N E	VER CL. (m)	POST LOAD (t)	D I S T	C T Y	S I T E	R E V
0.0	JCT HWY 11 - IN SHELTER BAY												
0.1	***** MUN. OF THUNDER BAY (W)												
2.8	ROSSMERE BAY RD												
3.3	FORESTRY BAY RD												
3.5	MUNRO PT RD												
5.4	***** MUN. OF THUNDER BAY (E)												
5.5	JCT. HWY. 11												

HWY. 587 DIRECTION. S  
 PROVIDE PRIVATE ESCORT VEHICLE WHEN TRAVELLING WITH  
 A WIDE LOAD THAT MEETS OR EXCEEDS 3.00 METRES.

DISTANCE (km)	IDENTIFICATION	G. NO	C O D E	D I R E C T I O N	R O A D W I D T H (m)	HOR CL. (m)	L A N E	VER CL. (m)	POST LOAD (t)	D I S T	C T Y	S I T E	R E V
0.0	JCT. HWYS. 11 & 17												
0.1	***** MUN. OF THUNDER BAY (S)												
1.9	BLEND RIVER CK.BR.		O	S						19	48C	0046	02
2.3	C.N.R.		U	N S			1 1	9.9 9.9		19	48C	0047	01
3.0	BAYVIEW RD (E)												
4.8	BAK RD (W)												
5.5	SARE RD												
7.1	PASS LAKE EAST RD												
10.4	PASS LAKE CROSS RD												
11.0	JACOBSEN RD (W)												
11.6	PORTAGE CREEK CULVERT												
16.9	SQUAW BAY RD												
17.5	JOE CREKK CULVERT												
19.2	JOEBOY LAKE RD (W)												
20.7	RITA LAKE RD(E), LIZARD LAKE RD(W)												
23.7	SIFTING LAKE TRAIL ENT (W)												
25.2	GRANDMA LAKE TRAIL NORTH ENT (W)												
30.1	WILDLIFE HABITAT NATURE TRAIL ENT (E)												
33.5	LAKE MARIE LOUISE PARK ENT												

HWY. 587 DIRECTION. S  
 PROVIDE PRIVATE ESCORT VEHICLE WHEN TRAVELLING WITH  
 A WIDE LOAD THAT MEETS OR EXCEEDS 3.00 METRES.

DISTANCE (km)	IDENTIFICATION	G. NO	C O D E	D I R	R D W Y	HOR CL. (m)	L A N E	VER CL. (m)	POST LOAD (t)	D I S T	C T Y	S I T E	R E V
35.0	SIBLEY CREEK CULVERT												
35.6	PLANTAIN LANE NATURE TRAIL RD E		O			4.8				19	48C	0089	04
35.9	SAWYER BAY TRAIL ENT(E)												
36.5	SIBLEY CK.		O			4.6			03	19	48C	0094	03
41.9	***** MUN. OF THUNDER BAY (S)												
42.0	TOWN OF SILVER ISLET												

HWY. 588 DIRECTION. S  
 PROVIDE PRIVATE ESCORT VEHICLE WHEN TRAVELLING WITH  
 A WIDE LOAD THAT MEETS OR EXCEEDS 3.66 METRES.

DISTANCE (km)	IDENTIFICATION	G. NO	C O D E	D I R	R D W Y	HOR CL. (m)	L A N E	VER CL. (m)	POST LOAD (t)	D I S T	C T Y	S I T E	R E V
0.0	JCT. HWYS. 11 & 17												
0.1	***** MUN. OF THUNDER BAY (S)												
0.9	STANLEY DR												
1.4	HARSTONE RD (E)												
1.6	KAMINISTIQUIA R. (NORTH BRIDGE)				O				19	48W	0055	02	
1.8	KAMINISTIQUIA R. (SOUTH BRIDGE)				O				19	48W	0056	02	
1.9	RIVER RD (E)												
2.3	PECHIWA ED												
2.6	SIDEEN DR												
3.4	"C" LINE RD (E)												
5.3	BARRIE DR (W)												
10.2	CLIFFMCLEAN RD												
10.3	SILVER CREEK CULVERT				O				19	48	0145		
11.2	BLAIKIE RD (W)												
13.7	BADGER MINE RD												
14.5	M.T.C. MAINTENANCE YARD												
14.6	JCT. S.H. #595												01
16.4	NEVA RD (S)												
18.4	ANNALA RD (S), OLD SILVER MOUNTAIN RD(W)												
19.3	DAVES RD (N)												

HWY. 588 DIRECTION. S  
 PROVIDE PRIVATE ESCORT VEHICLE WHEN TRAVELLING WITH  
 A WIDE LOAD THAT MEETS OR EXCEEDS 3.66 METRES.

DISTANCE (km)	IDENTIFICATION	G. NO	C O D E	D I R E C T I O N	R D W I D T H (m)	HOR I Z O N A L C L. (m)	L O A D C L. (m)	VER T I C A L C L. (m)	POST LOAD (t)	D I S T A N C E	C O N D I T I O N	S I T E	R E V
20.2	LEEPER RD (S)												
21.0	WHITE FISH RIVER BRIDGE		O							19	48W	0081	
22.1	SILVAGGIO RD (S)												
22.6	1ST SIDEROAD												
23.0	RAJALA RD												
23.8	MARKS RD (S)												
24.8	JCT. S.H.#590												
25.6	2ND SIDEROAD (E)												
25.7	2ND SIDEROAD(W) - IN NOLALU												
27.4	4TH SIDEROAD (W)												
28.4	5TH SIDEROAD (W)												
30.6	WHITEFISH RIVER BRIDGE		O							19	48W	0076	
30.7	6TH SIDEROAD (E)												
30.9	WHITEFISH TRIB.R/BEAVER CR CULV		O							19	48W	0075	01
36.0	JCT. S.H.#593 IN WHITEFISH												
36.5	CEDAR SITES RD (S)												
37.6	NORTH SIDERAOD (N)												
41.8	MORRISON SIDEROAD (S)												
43.1	WHITEFISH LAKE RD (S)												
43.3	KARILA RD (S)												
44.4	OLD HALL RD (N)												



HWY. 588 DIRECTION. S  
 PROVIDE PRIVATE ESCORT VEHICLE WHEN TRAVELLING WITH  
 A WIDE LOAD THAT MEETS OR EXCEEDS 3.66 METRES.

DISTANCE (km)	IDENTIFICATION	G. NO	C O D E	D I R	R D W Y	HOR CL. (m)	L A N E	VER CL. (m)	POST LOAD (t)	D I S T	C T Y	S I T E	R E V
44.7	PATTERSON RD(S) - IN SUOMI												
45.4	COME BY CHANCE RD (S)												
46.9	OLE'S RD (S)												
47.6	MILEAGE 46 RD (S)												
49.8	MCCLUSKEY'S RD (S)												
50.7	ARTESIAN WELLS RD												
52.2	EAST ARROW LAKE RD (S)												
54.8	***** MUN. OF THUNDER BAY (N)												
54.9	ROUND LAKE RD. HARDWICK TWP.												

HWY. 589 DIRECTION. N  
 PROVIDE PRIVATE ESCORT VEHICLE WHEN TRAVELLING WITH  
 A WIDE LOAD THAT MEETS OR EXCEEDS 3.66 METRES.

DISTANCE (km)	IDENTIFICATION	G. NO	C O D E	D I R E C T I O N	R O A D W I D T H (m)	H O R I Z O N T A L C L. (m)	L O A D C L. (m)	V E R T I C A L C L. (m)	P O S T L O A D (t)	D I S T A N C E	C I T Y	S I T E	R E V
0.0	HWY 102 -THUNDER BAY ** MAY CONTAIN RESTRICTIONS ** ** CONTACT THE CITY OF ** ** THUNDER BAY **												
0.1	***** MUN. OF THUNDER BAY (N)												
3.9	THUNDER BAY NORTH LIMITS												
4.4	MCINTYRE RIVER CULVERT		O							19	48	0057	
5.1	TOWNSHIP RD 2 EAST												
6.2	TOWNSHIP RD 2 WEST												
7.1	LEMPIOLA GRAVEL PIT RD												
7.8	CON 3 RD												
8.6	TULIN RD												
10.0	CONCESSION RD 4 - IN LAPPE												
12.2	JCT. S.H.#591												
13.8	CON 6 RD												
15.3	GOODMAN LAKE RD												
15.8	SURPRISE LAKE WEST RD												
17.1	MCCUTCHEON RD												
17.3	GRANNIES RD												
18.5	SURPRISE LAKE EAST RD												
19.0	SURPRISE LAKE NARROWS BRIDGE		O							19	48C	0034	01
19.9	SURPRISE LAKE WEST RD N JCT												

HWY. 589 DIRECTION. N  
 PROVIDE PRIVATE ESCORT VEHICLE WHEN TRAVELLING WITH  
 A WIDE LOAD THAT MEETS OR EXCEEDS 3.66 METRES.

DISTANCE (km)	IDENTIFICATION	G. NO	C O D E	D I R E C T I O N	R O A D W I D T H (m)	HOR CL. (m)	L A N E	VER CL. (m)	POST LOAD (t)	D I S T	C T Y	S I T E	R E V
20.4	KANSALLISSEURA RD												
20.6	BEAVERKIT LAKE RD												
22.2	HOWCUM LAKE RD												
25.9	S ISLAND LAKE RD												
29.4	TAPICOL LAKE RD												
31.0	HAWKEYE CK. TRIB. BR. ***LOAD POSTING***		O	N		6.0	1		1 17	19	48W	0240	03
				S		6.0	1		2 28				
									3 38				
31.4	HAWKEYE CK. BR. ***LOAD POSTING***		O	N		6.0	1		1 17	19	48W	0241	03
				S		6.0	1		2 28				
									3 38				
31.5	END OF S.H. #589 MARY LK. RD.												
31.6	***** MUN. OF THUNDER BAY (S)												

HWY. 590 DIRECTION. N  
 PROVIDE PRIVATE ESCORT VEHICLE WHEN TRAVELLING WITH  
 A WIDE LOAD THAT MEETS OR EXCEEDS 3.66 METRES.

DISTANCE (km)	IDENTIFICATION	G. NO	C O D E	D I R	R D W Y	HOR CL. (m)	L A N E	VER CL. (m)	POST LOAD (t)	D I S T	C T Y	S I T E	R E V
0.0	JCT. HWYS. 11 & 17												
0.1	***** MUN. OF THUNDER BAY (N)												
0.9	LUCKENS RD												
1.7	WINSLOW RD(S), LOGHRIN RD(N)												
4.1	GARBUTT RD(S), SMART RD(N)												
5.0	SEC HWY 595, SOVEREIGN RD												
7.2	CEDAR CREEK CULVERT #1												
7.3	POOL RD												
7.6	CEDAR CREEK CULVERT #2												
7.8	JCT HWY 589												
8.0	CEDAR CREEK CULVERT #3												
8.5	STROM SIDEROAD												
9.8	MAYO RD												
11.8	ADRIAN LAKE RD												
12.4	SOUTH CEDAR CREEK CULVERT												
12.6	CON 6 RD, BOREAL RD												
14.2	CON 5 RD												
14.8	WHITEWOOD CREEK CULVERT												
16.6	CON 4 RD (W)												
16.7	CON 4 RD (E)												
17.9	CON 3 RD												

HWY. 590 DIRECTION. N  
 PROVIDE PRIVATE ESCORT VEHICLE WHEN TRAVELLING WITH  
 A WIDE LOAD THAT MEETS OR EXCEEDS 3.66 METRES.

DISTANCE (km)	IDENTIFICATION	G. NO	C O D E	D I R	R D W Y	HOR CL. (m)	L A N E	VER CL. (m)	POST LOAD (t)	D I S T	C T Y	S I T E	R E V
18.9	PITCH CREEK CULVERT												
19.5	CON 2 RD												
21.1	CON 1 RD												
22.6	HARJU RD												
23.6	*==*==*==*==*==*==*==*==*==*==* MUN. OF THUNDER BAY (S)												
23.7	JCT. S.H.#588												

HWY. 591 DIRECTION. N

DISTANCE (km)	IDENTIFICATION	G. NO	C O D E	D I R	R D W Y	HOR CL. (m)	L A N E	VER CL. (m)	POST LOAD (t)	D I S T	C T Y	S I T E	R E V
0.0	JCT. S.H.#589												
0.1	***** MUN. OF THUNDER BAY (N)												
2.0	CONC 5 RD(N), MAPLEWARD RD(W)												
4.5	CONC 6 RD												
6.2	BOY SCOUT RD												
7.0	KIVINEN RD												
7.8	***** MUN. OF THUNDER BAY (S)												
7.9	ISLAND LAKE RD - IN TROUT LAKE												

HWY. 592 DIRECTION. N

DISTANCE (km)	IDENTIFICATION	G. NO	C O D E	D I R	R W Y	HOR CL. (m)	L A N E	VER CL. (m)	POST LOAD (t)	D I S T	C T Y	S I T E	R E V
0.0	JCT. HWY. 11 (IN NOVAR) ** MAY CONTAIN RESTRICTIONS ** ** MAY CONTAIN RESTRICTIONS ** ** CONTACT THE CITY OF ** HUNTSVILLE **												
0.2	LITTLE EAST RIVER ** MAY CONTAIN RESTRICTIONS ** ** MAY CONTAIN RESTRICTIONS ** ** CONTACT THE CITY OF ** HUNTSVILLE **		O							11	44	0174	
0.3	***** MUN. OF PARRY SOUND (N)												
0.6	LITTLE RIVER CULVERT # 2		O			7.3				11	44	0175	
1.1	LITTLE RIVER CULVERT # 3		O			7.3				11	44	0176	
4.5	LITTLE RIVER CULVERT # 4		O			7.6				11	44	0177	
4.7	BAY LAKE RD (E)												
5.0	JAY RIDGE RD (W)												
5.5	MCSWELL HARBOUR RD (E)												
5.8	CLEAR LAKE RD(E)												
8.2	EDGAR ST (W)												
8.7	FERN GLEN ROAD (W)	D	O							11	44	0165	10
9.3	SUPERSIGN RD (E)												
9.8	RAGGED CK. CULVERT		O			7.3				11	44	0178	01
10.1	C.N.R. O'HD.		O			7.3				11	44	0166	02
11.0	RICHMOND ST												
11.1	ELLEN ST(E), JOSEPH ST(W)												

HWY. 592 DIRECTION. N

DISTANCE (km)	IDENTIFICATION	G. NO	C O D E	D I R	R D W Y	HOR CL. (m)	L A N E	VER CL. (m)	POST LOAD (t)	D I S T	C T Y	S I T E	R E V
11.2	MARY ST (E)												
11.3	JCT. S.H.#518(EMSDALE)												
13.3	DEER LAKE RD												
15.2	***** MUN. OF PARRY SOUND (S)												
15.3	N JCT HWY 11 (S OF KATRINE)												



HWY. 593 DIRECTION. S  
 PROVIDE PRIVATE ESCORT VEHICLE WHEN TRAVELLING WITH  
 A WIDE LOAD THAT MEETS OR EXCEEDS 3.66 METRES.

DISTANCE (km)	IDENTIFICATION	G. NO	C O D E	D I R	R D W Y	HOR CL. (m)	L A N E	VER CL. (m)	POST LOAD (t)	D I S T	C T Y	S I T E	R E V
0.0	JCT. S.H.#588 IN WHITEFISH												
0.1	***** MUN. OF THUNDER BAY (S)												
6.7	SUNSET LAKE RD (W)												
16.1	WHITEFISH RIVER MABEY BRIDGE		O			4.7				19	48W	0092	03
18.2	ROAD 4 (N)												
18.7	TOWN OF JACKPINE												
19.0	ARROW RIVER BRIDGE		O	S						19	48W	0099	03
22.0	ROAD 2												
26.7	ARROW RIVER BAILEY BRIDGE		O			4.7				19	48W	0101	02
27.3	ROAD 4 (S)												
37.8	PARDEE RD												
44.8	OLD BORDER RD/PIGEON RIVER RD												
47.0	PIGEON RIVER PROV PK ENT(E)												
49.0	***** MUN. OF THUNDER BAY (N)												
49.1	JCT. HWY. 61												

HWY. 594 DIRECTION. E  
 PROVIDE PRIVATE ESCORT VEHICLE WHEN TRAVELLING WITH  
 A WIDE LOAD THAT MEETS OR EXCEEDS 3.66 METRES.

DISTANCE (km)	IDENTIFICATION	G. NO	C O D E	D I R	R D W Y	HOR CL. (m)	L A N E	VER CL. (m)	POST LOAD (t)	D I S T	C T Y	S I T E	R E V
0.0	W JCT HWY 17												
0.1	***** MUN. OF KENORA (E)												
1.9	TOWN OF EAGLE RIVER W LIMITS												
2.0	POWER LINE RD (S), MANSON RD(N)												
2.1	C.P.R.												
2.8	W JCT FRIENDSHIP TERRACE DR(N)												
3.1	CASCADE RD												
3.4	E JCT FRIENDSHIP TERRACE DR(N), GRANT RD												
4.2	MARCELLUS LOOP (S)												
4.6	PLUMMER RD (S)												
6.9	ANDERSON'S CAMP RD												
8.1	AIRPORT RD (S)												
8.3	DOUCE'S RD (N)												
8.7	EAGLE LAKE FIRST NATION RD												
9.0	LYLE RD												
9.8	COLESGROVE RD												
10.2	OJIBWAY DR												
14.2	SOUTH MINNITAKI RD (N)												
15.7	NURSERY RD (N)												
17.3	GRIFFITHS RD (N)												

HWY. 594 DIRECTION. E  
 PROVIDE PRIVATE ESCORT VEHICLE WHEN TRAVELLING WITH  
 A WIDE LOAD THAT MEETS OR EXCEEDS 3.66 METRES.

DISTANCE (km)	IDENTIFICATION	G. NO	C O D E	D I R E C T I O N	R O A D W I D T H (m)	HOR I Z O N A L C L. (m)	L O N G I T U D I N A L C L. (m)	VER T I C A L C L. (m)	POST LOAD (t)	D I S T A N C E	C O U N T Y	S E C T O R	R E V I S I O N
18.3	BEAVER CK. BRIDGE		O	E W						20	41S	0056	01
19.0	STEPHENSON RD (N)												
23.2	PARSON RD (S)												
23.7	WALL STREET (S)												
26.9	ADAMS RD/OXDRIIFT RD												
28.2	SAMSON RD (N)												
28.3	PILKEY RD (S)												
31.5	SEC HWY 502												
32.2	LEVER RD (S)												
34.5	SFREDDO DR (S)												
34.8	TRIST RD (N)												
35.3	JOHNSON RD (S)												
35.4	***** MUN. OF KENORA (W)												
35.6	BEGIN OF CONNECTING LINK ** MAY CONTAIN RESTRICTIONS ** ** CONTACT THE CITY OF DRYDEN												01
37.3	WABIGOON R. (DRYDEN) (CON LINK) ** MAY CONTAIN RESTRICTIONS ** ** CONTACT THE CITY OF DRYDEN		O							20	41S	0059	02
38.9	C.P.R. (IN DRYDEN) (CON LINK) ** MAY CONTAIN RESTRICTIONS ** ** CONTACT THE CITY OF DRYDEN		O							20	41S	0087	01

HWY. 594 DIRECTION. E  
 PROVIDE PRIVATE ESCORT VEHICLE WHEN TRAVELLING WITH  
 A WIDE LOAD THAT MEETS OR EXCEEDS 3.66 METRES.

DISTANCE (km)	IDENTIFICATION	G. NO	C O D E	D I R	R D W Y	HOR CL. (m)	L A N E	VER CL. (m)	POST LOAD (t)	D I S T	C T Y	S I T E	R E V
40.3	JCT. HWY. 17 (IN DRYDEN) ** MAY CONTAIN RESTRICTIONS ** ** CONTACT THE CITY OF DRYDEN												

HWY. 595 DIRECTION. S  
 PROVIDE PRIVATE ESCORT VEHICLE WHEN TRAVELLING WITH  
 A WIDE LOAD THAT MEETS OR EXCEEDS 3.35 METRES.

DISTANCE (km)	IDENTIFICATION	G. NO	C O D E	D I R	R D W Y	HOR CL. (m)	L A N E	VER CL. (m)	POST LOAD (t)	D I S T	C T Y	S I T E	R E V
0.0	JCT. S.H.#590												
0.1	***** MUN. OF THUNDER BAY (S)												
1.5	CEDAR CREEK CULVERT		O							19	48W	171	01
1.6	HOLOMEGO RD(E), CRONK RD(W)												
3.2	BROOME RD(E), WHITTAKER RD(W)												
4.3	WHITEWOOD CREEK CULVERT		O							19	48W	0222	
4.9	SMITH RD(E), CONNOLLY RD(W)												
6.4	PITCH CREEK CULVERT		O							19	48W	0121	01
6.5	FLINT RD(E), CHAMBERS RD(W)												
6.7	KERSHWA RD												
6.9	BEAVER CK.		O							19	48W	0122	01
8.1	BLAIKIE RD(E), EARL RD(W)												
10.6	PEE DEE RD(W), MAIN ST(N)												
11.3	WHITEFISH RIVER BAILEY		O			3.6				19	48W	0054	01
11.9	SITCH CREEK CULVERT		O							19	48	0080	
12.2	JCT. HWY. 588												
13.4	PARKER RD (E)												
15.0	TURK RD (W)												
16.7	NEVA RD												
18.7	JCT. S.H.#608 IN SOUTH GILLES.												
19.1	PALLISADES RD (W)												

HWY. 595 DIRECTION. S  
 PROVIDE PRIVATE ESCORT VEHICLE WHEN TRAVELLING WITH  
 A WIDE LOAD THAT MEETS OR EXCEEDS 3.35 METRES.

DISTANCE (km)	IDENTIFICATION	G. NO	C O D E	D I R	R D W Y	HOR CL. (m)	L A N E	VER CL. (m)	POST LOAD (t)	D I S T	C T Y	S I T E	R E V
23.5	WAMSLEY RD												
26.1	KORPI RD(E), KIVELA RD(W)												
27.6	KOTOLA RD												
27.7	OINONEN RD												
28.6	LANKINEN RD												
30.1	LUKOLA'S CK.		O							19	48W	0093	02
31.7	MATSON RD												
32.5	PINE RIVER BAILEY		O			3.6				19	48W	0094	01
33.9	BELANGER RD												
35.0	AULD'S CK CULVERT												
37.5	COULSON RD												
37.9	SALO RD												
39.8	***** MUN. OF THUNDER BAY (N)												
39.9	PINE R. AND JCT. S.H.#597		O							19	48W	0098	

HWY. 596 DIRECTION. N

DISTANCE (km)	IDENTIFICATION	G. NO	C O D E	D I R	R D W Y	HOR CL. (m)	L A N E	VER CL. (m)	POST LOAD (t)	D I S T	C T Y	S I T E	R E V
0.0	JCT. HWY. 17 IN KENORA ** MAY CONTAIN RESTRICTIONS ** ** CONTACT THE TOWN OF KENORA												
0.3	C.P.R. (IN KENORA) ** MAY CONTAIN RESTRICTIONS ** ** CONTACT THE TOWN OF KENORA		O							20	41S	0100	
2.1	DARLINGTON BAY (TRANSFERED) ** MAY CONTAIN RESTRICTIONS ** ** CONTACT THE TOWN OF KENORA		O							20	41S	0045	02
3.9	DUFFUS RD ** MAY CONTAIN RESTRICTIONS ** ** MAY CONTAIN RESTRICTIONS ** ** CONTACT THE TOWN OF ** ** KENORA **												
4.9	SUNNYSIDE ST ** MAY CONTAIN RESTRICTIONS ** ** MAY CONTAIN RESTRICTIONS ** ** CONTACT THE TOWN OF ** ** KENORA **												
6.0	*****= MUN. OF KENORA (N)												
6.1	JCT HWY 17A												
6.3	SUNNYSIDE RD (E)												
6.4	OLSON RD												
6.6	MIDDLE LAKE CULVERT												
6.8	GUN CLUB RD(E)												
7.4	SUNDIN RD(E)												
7.8	BERGLUND RD(W)												
8.3	WACHAL RD(W)												

HWY. 596 DIRECTION. N

DISTANCE (km)	IDENTIFICATION	G. NO	C O D E	D I R	R D W Y	HOR CL. (m)	L A N E	VER CL. (m)	POST LOAD (t)	D I S T	C T Y	S I T E	R E V
8.7	SEC HWY 641												
9.8	MURIEL LAKE RD												
15.9	S JCT TROUT LAKE RD												
17.8	N JCT TROUT LAKE RD												
18.7	PICKEREL LAKE RD												
21.6	CATHERINE LAKE RD												
22.2	TARRYALL RESORT RD												
31.3	WADE RD												
34.4	BIG NOUTH RD												
37.3	C.N.R.												
38.7	JCT SEC HWY 525												
39.6	MINAKI AIRPORT RD												
40.4	CHARLES WORTH RD												
40.5	C.N.R.												
41.0	TRAILHEAD RD(E)												
41.2	GUNLAKE RD(E)												
41.6	ABBY RD(E)												
42.3	***** MUN. OF KENORA (S)												
42.4	TOWN OF MINAKI												



HWY. 597 DIRECTION. N  
 PROVIDE PRIVATE ESCORT VEHICLE WHEN TRAVELLING WITH  
 A WIDE LOAD THAT MEETS OR EXCEEDS 3.66 METRES.

DISTANCE (km)	IDENTIFICATION	G. NO	C O D E	D I R	R D W Y	HOR CL. (m)	L A N E	VER CL. (m)	POST LOAD (t)	D I S T	C T Y	S I T E	R E V
0.0	CLOUD LAKE RD												
0.1	***** MUN. OF THUNDER BAY (N)												
1.1	LEX RD												
2.5	STEWART RD (S)												
5.5	JCT. S.H.#595												
6.9	MOORE CREEK MABEY BRIDGE		O			4.8				19	48W	0097	02
7.7	FLANK RD												
9.4	S JCT MANNISTO RD												
9.5	TOWN OF OLSEN'S												
11.8	CAMERON RD/NICOLSON RD												
13.4	N JCT MANNISTO RD												
15.0	SLATE RIVER MABEY BRIDGE		O			4.8				19	48W	0084	02
15.2	***** MUN. OF THUNDER BAY (S)												
15.3	JCT. S.H.#608												

HWY. 599 DIRECTION. N  
 PROVIDE PRIVATE ESCORT VEHICLE WHEN TRAVELLING WITH  
 A WIDE LOAD THAT MEETS OR EXCEEDS 3.66 METRES.

DISTANCE (km)	IDENTIFICATION	G. NO	C O D E	D I R	R D W Y	HOR CL. (m)	L A N E	VER CL. (m)	POST LOAD (t)	D I S T	C T Y	S I T E	R E V
0.0	JCT. HWY. 17 (IN IGNACE)												
0.1	***** MUN. OF KENORA (N)												
0.3	HUMPHREY RD												
1.4	C.P.R. (2 TRACKS)												
2.4	AGIMAK CREEK CULVERT												
4.3	MARCRI LOGGING OFFICE RD												
6.4	FLAYER'S RD												
11.2	SANDBAR LAKE PRO PARK ENT												
22.2	OHMAN RD (E)												
32.2	COZY CAMPGROUND ENT (E)												
33.3	ENGLISH RIVER BRIDGE		O							19	41S	0092	01
44.5	SOWDEN LAKE RD (E)												
48.0	CRYSTAL RIVER BRIDGE		O							19	41S	0098	02
53.6	VALORA ROAD												
53.8	C.N.R.												
55.1	GLP CAMP #327 RD												
59.7	JCT. S.H.#642												
64.5	FALCONBR COPPER MINES RD (E)												
67.4	STURGEON LAKE RD (E)												
69.1	YOUNG LAKE RD												
70.6	ELBOW CK. BRIDGE		O			6.8				19	41S	0076	02

HWY. 599 DIRECTION. N  
 PROVIDE PRIVATE ESCORT VEHICLE WHEN TRAVELLING WITH  
 A WIDE LOAD THAT MEETS OR EXCEEDS 3.66 METRES.

DISTANCE (km)	IDENTIFICATION	G. NO	C O D E	D I R	R D W Y	HOR CL. (m)	L A N E	VER CL. (m)	POST LOAD (t)	D I S T	C T Y	S I T E	R E V
72.3	SAC BAY RD (E)												
73.7	HARRIS BAY RD												
85.4	COBB BAY RD (E)												
85.5	HANDCUFF LAKE RD (W)												
86.5	GRAYSTONE LAKE / TEN MILE LAKE CULVERT												
86.6	***** MUN. OF KENORA (S) MUN OF TH/BAY N												
104.8	SIX MILE LAKE RD (E)												
106.5	STURGEON RIVER BRIDGE		O							19	48W	0008	
109.8	RIVERSIDE CAMP ENT(W)												
111.0	WHISKEY JACK LODGE RD (E)												
119.1	WHITE SANDS CAMP RD (E)												
122.6	TRAPPERS POINT RD (E)												
124.4	ANGLERS COVE RD (E)												
128.4	CNR												
129.9	SOUTH SDRD TO SAVANT LAKE(W)												
131.5	NORTH SDRD TO SAVANT LAKE (W)												
132.5	SEC HWY 516												
140.0	S WEST CARIBOU AIR SERVICES(E)												
147.1	WIGGLE CREEK CULVERT												
199.3	CREEK CULVERT LOW RIVER CULVERT		O							19	48W	0123	02

HWY. 599 DIRECTION. N  
 PROVIDE PRIVATE ESCORT VEHICLE WHEN TRAVELLING WITH  
 A WIDE LOAD THAT MEETS OR EXCEEDS 3.66 METRES.

DISTANCE (km)	IDENTIFICATION	G. NO	C O D E	D I R	R D W Y	HOR CL. (m)	L A N E	VER CL. (m)	POST LOAD (t)	D I S T	C T Y	S I T E	R E V
219.1	METCALF LAKE NARROWS BRIDGE		O							19	48W	0005	01
221.0	NORTH ALBANY LODGE RD												
223.1	AUSTIN'S RD, PASHKOKOGAN LAKE RD (E)												
238.4	ACE LAKE RD.												01
245.1	ALBANY RIVER (OVERFLOW) BRIDGE		O							19	41S	0082	01
245.5	ALBANY RIVER (MAIN FLOW BRIDGE		O							19	41S	0078	01
254.4	ALBANY RIVER (RAT RAPIDS BRIDGE		O							19	41S	0083	01
260.2	TOWN OF OSNABURGH												01
278.5	DONA LAKE RD (E)												
278.9	DONA LAKE MINE RD												
289.5	PICKLE LAKE RD (W)												
291.4	COHEN AVE (W)												
296.0	*==*==*==*==*==*==*==*==*==* MUN. OF THUNDER BAY (S)												
296.1	JCT S.H.#646 IN CENTRAL PATRICIA												01

HWY. 600 DIRECTION. N  
 PROVIDE PRIVATE ESCORT VEHICLE WHEN TRAVELLING WITH  
 A WIDE LOAD THAT MEETS OR EXCEEDS 3.66 METRES.

DISTANCE (km)	IDENTIFICATION	G. NO	C O D E	D I R	R D W Y	HOR CL. (m)	L A N E	VER CL. (m)	POST LOAD (t)	D I S T	C T Y	S I T E	R E V
0.0	JCT HWY 11 IN RAINY RIVER ** MAY CONTAIN RESTRICTIONS ** ** CONTACT THE TOWN OF ** ** RAINY RIVER **												
0.2	C.N.R. (IN RAINY RIVER) ** MAY CONTAIN RESTRICTIONS ** ** CONTACT THE TOWN OF ** ** RAINY RIVER **												
4.2	RAINY RIVER NORTH LIMITS ** MAY CONTAIN RESTRICTIONS ** ** CONTACT THE TOWN OF ** ** RAINY RIVER **												
4.3	***** MUN. OF RAINY RIVER (N)												
6.1	RIVER RD (W)												
9.7	FADDEN RD → IN HAMILTON HILL												
10.2	WILSONCREEK RD (W)												
15.3	RIVER RD												
25.1	KREIGER RD(E), NELEY RD (W)												
25.5	BADREAU RD												
25.9	TOWN OF HARRIS HILL												
31.6	AKSEL RD												
33.2	NEL→S RD												
33.7	MARTINSON RD (N)												
34.8	PETE→S RD												
37.5	LATH MILL CULVERT		O							20	45	0007	02

HWY. 600 DIRECTION. N  
 PROVIDE PRIVATE ESCORT VEHICLE WHEN TRAVELLING WITH  
 A WIDE LOAD THAT MEETS OR EXCEEDS 3.66 METRES.

DISTANCE (km)	IDENTIFICATION	G. NO	C O D E	D I R	R D W Y	HOR CL. (m)	L A N E	VER CL. (m)	POST LOAD (t)	D I S T	C T Y	S I T E	R E V
38.0	JCT. S.H. #621 IN BERGLAND												
38.3	LITTLE GRASSEY RIVER BR, YONGEBERG BR												
39.4	TOFTE RD												
40.7	WALTER'S RD												
43.1	BIRCH RD												
43.6	YONGEBERG BR. LITTLE GRASSEY R. BR.		O							20	45	0011	02
44.7	JCT. S.H.#619												
46.4	BUD'S RD												
48.0	LANGE RD												
49.6	FRED'S RD (S)												
54.6	STRACHAN RD (N)												
57.8	BERG RD (E)												
60.0	FREN'S RD(W)												
62.9	JCT. S.H.#617												
64.0	SPLITROCK RD(N)												
70.0	JONES RD(S)												
74.3	TOWN OF DEARLOCK												
77.9	ROEN RD (N)												
80.0	MATHER-RICHARDSON TWP BDY RD												
82.5	TEEPLE RD (N)												

HWY. 600 DIRECTION. N  
 PROVIDE PRIVATE ESCORT VEHICLE WHEN TRAVELLING WITH  
 A WIDE LOAD THAT MEETS OR EXCEEDS 3.66 METRES.

DISTANCE (km)	IDENTIFICATION	G. NO	C O D E	D I R	R D W Y	HOR CL. (m)	L A N E	VER CL. (m)	POST LOAD (t)	D I S T	C T Y	S I T E	R E V
82.6	BARWICK RD → IN BLACK HAWK												
87.4	***** MUN. OF RAINY RIVER (S)												
87.5	JCT. HWY. 71 AND S.H. 615												

HWY. 601 DIRECTION. N  
 PROVIDE PRIVATE ESCORT VEHICLE WHEN TRAVELLING WITH  
 A WIDE LOAD THAT MEETS OR EXCEEDS 3.66 METRES.

DISTANCE (km)	IDENTIFICATION	G. NO	C O D E	D I R E C T I O N	R D W I D T H (m)	HOR CL. (m)	L A N E	VER CL. (m)	POST LOAD (t)	D I S T	C T Y	S I T E	R E V
0.0	JCT HWY 17 IN DRYDEN ** MAY CONTAIN RESTRICTIONS ** ** CONTACT THE CITY OF ** ** DRYDEN **												
0.1	***** MUN. OF KENORA (N)												
1.6	DRYDEN NORTH LIMITS												
3.0	MCGOGY RD(W)												
4.4	LYLE RD												
7.0	MCARTHUR RD												
7.8	MORTEN RD												
9.4	HOEY RD												
10.9	MARION RD (W)												
15.1	PRONGER LAKE RD, KEATLY RD(N)												
19.3	N JCT DRYDEN AIRPORT BYPASS												
20.1	MCARTHUR RD (E)												
23.3	S JCT DRYDEN AIRPORT BYPASS												
23.5	GHOST LAKE RD (W)												
23.9	DRYDEN AIRPORT												
24.2	ZEALAND RD (W)												
27.6	RYCZKO RD (E)												
33.0	***** MUN. OF KENORA (S)												
33.1	E JCT HWY 17												



HWY. 602 DIRECTION. E  
 PROVIDE PRIVATE ESCORT VEHICLE WHEN TRAVELLING WITH  
 A WIDE LOAD THAT MEETS OR EXCEEDS 3.66 METRES.

DISTANCE (km)	IDENTIFICATION	G. NO	C O D E	D I R	R D W Y	HOR CL. (m)	L A N E	VER CL. (m)	POST LOAD (t)	D I S T	C T Y	S I T E	R E V
0.0	JCT. HWYS. 11 & 71 IN EMO												
0.1	***** MUN. OF RAINY RIVER (E)												
0.3	ROY ST												
0.4	KING ST												
0.6	JESSIE ST												
0.8	C.N.R.												
2.3	LASH RD #1												
4.1	LASH RD #2												
5.8	LASH RD #3												
7.5	LASH RD #4												
10.8	AYLSWORTH RD #1												
12.4	AYLSWORTH RD #2												
14.0	AYLSWORTH RD #3												
17.2	AYLSWORTH RD #4												
20.5	HAMILTON RD												
22.2	JCT. S.H.#613 IN BIG FORK												
24.1	SELMAN RD(N), MUTZ RD(S)												
24.9	LAVALLEE RIVER BRIDGE		O							20	45	0085	01
26.2	LAVALLEE RD												
34.7	JCT. S.H. 611												01
38.6	CRIPPLE CK CULVERT		O							20	45	0086	01

HWY. 602 DIRECTION. E  
 PROVIDE PRIVATE ESCORT VEHICLE WHEN TRAVELLING WITH  
 A WIDE LOAD THAT MEETS OR EXCEEDS 3.66 METRES.

DISTANCE (km)	IDENTIFICATION	G. NO	C O D E	D I R	R W Y	HOR CL. (m)	L A N E	VER CL. (m)	POST LOAD (t)	D I S T	C T Y	S I T E	R E V
40.6	WILSON RD												
41.0	BOUNDARY RD												
41.3	STEWART RD												
42.8	BONE RD												
43.0	RAINY RIVER TRIBUTARY CULVERT		O							20	45	0145	
44.7	***** MUN. OF RAINY RIVER (W)												
44.8	LYNDY PL(N) - IN FORT FRANCES ** MAY CONTAIN RESTRICTIONS ** ** CONTACT THE CITY OF ** ** FORT FRANCES **												
47.1	JCT HWYS 11 & 71 IN FORT FRANCES ** MAY CONTAIN RESTRICTIONS ** ** CONTACT THE CITY OF ** ** FORT FRANCES **												

HWY. 603 DIRECTION. N  
 PROVIDE PRIVATE ESCORT VEHICLE WHEN TRAVELLING WITH  
 A WIDE LOAD THAT MEETS OR EXCEEDS 3.35 METRES.

DISTANCE (km)	IDENTIFICATION	G. NO	C O D E	D I R	R D W Y	HOR CL. (m)	L A N E	VER CL. (m)	POST LOAD (t)	D I S T	C T Y	S I T E	R E V
0.0	JCT. HWY. 17 IN BORUPS CORS.												
0.1	***** MUN. OF KENORA (N)												
0.3	CULVERT (IN BORUPS CORS.)		O							20	41S		01
1.4	MELGUND CK. TRIB. CULVERT		O							20	41S	0142	02
2.9	TOWNSHIP RD 3												
4.6	***** MUN. OF KENORA (S)												
4.7	C.P.R. - IN DYMENT												

HWY. 605 DIRECTION. N  
 PROVIDE PRIVATE ESCORT VEHICLE WHEN TRAVELLING WITH  
 A WIDE LOAD THAT MEETS OR EXCEEDS 3.35 METRES.

DISTANCE (km)	IDENTIFICATION	G. NO	C O D E	D I R E C T I O N	R O A D W I D T H (m)	HOR CL. (m)	L A N E	VER CL. (m)	POST LOAD (t)	D I S T	C T Y	S I T E	R E V
0.0	JCT. HWY. 17												
0.1	***** MUN. OF KENORA (N)												
3.2	SALTON RD												
5.6	WABIGOON RIVER BRIDGE		O			5.6			20	41S	0040	01	
6.5	LARSON RD												
7.3	OTTER RD												
7.9	TOWN OF EATONRUGBY												
8.0	STENBERG RD/HAUKENESS RD												
8.7	MOOSE CK. BAILEY BRIDGE (RUGBY CK.)		O			4.0			20	41S	0039	03	
9.8	HOUDE RD (E)												
11.3	RUGBY LAKE RD (E)												
12.7	***** MUN. OF KENORA (S)												
12.8	RUGBY LAKE												

HWY. 607 DIRECTION. N  
 PROVIDE PRIVATE ESCORT VEHICLE WHEN TRAVELLING WITH  
 A WIDE LOAD THAT MEETS OR EXCEEDS 3.66 METRES.

DISTANCE (km)	IDENTIFICATION	G. NO	C O D E	D I R E C T I O N	R O A D W I D T H (m)	H O R I Z O N T A L C L. (m)	V E R T I C A L C L. (m)	P O S T L O A D (t)	D I S T A N C E B E T W E E N P O I N T S	C O U N T Y	S I T E	R E V
0.0	JCT. HWY. 69											
0.1	***** MUN. OF SUDBURY(N)											
0.5	C.P.R. (IN BIGWOOD)											
0.6	JCT. S.H.#607 A (FRENCH RIVER)											
1.5	BAKER'S BAY RD (E)											
1.7	BAY RD (E)											
4.3	MURDOCK R. BAILEY BR.		O			3.3			13	46	208	03
5.2	MURDOCK RIVER RD (W)											
5.6	DRY PINE RD (E)											
7.7	GOLF COURSE RD(W), HERITAGE RIVER RD(E)											
9.4	***** MUN. OF SUDBURY(S)											
9.5	JCT. HWY. 64											

HWY. 607A                      DIRECTION. S  
 PROVIDE PRIVATE ESCORT VEHICLE WHEN TRAVELLING WITH  
 A WIDE LOAD THAT MEETS OR EXCEEDS 3.35 METRES.

DISTANCE (km)	IDENTIFICATION	G. NO	C O D E	D I R	R D W Y	HOR CL. (m)	L A N E	VER CL. (m)	POST LOAD (t)	D I S T	C T Y	S I T E	R E V
0.0	JCT. S.H. #607 IN BIGWOOD												
0.1	***** MUN. OF SUDBURY(S)												
0.8	HASS RD (E)												
2.4	SCHELL'S RD (E)												
2.5	***** MUN. OF SUDBURY(N)												
2.6	HAMLET OF FRENCH RIVER												

HWY. 608 DIRECTION. E  
 PROVIDE PRIVATE ESCORT VEHICLE WHEN TRAVELLING WITH  
 A WIDE LOAD THAT MEETS OR EXCEEDS 3.66 METRES.

DISTANCE (km)	IDENTIFICATION	G. NO	C O D E	D I R	R D W Y	HOR CL. (m)	L A N E	VER CL. (m)	POST LOAD (t)	D I S T	C T Y	S I T E	R E V
0.0	JCT. S.H.#595 (IN SOUTH GILLIES)												
0.1	***** MUN. OF THUNDER BAY (E)												
1.8	CHIMO RD												
3.4	ROSE VALLEY RD												
4.7	UNION SCHOOL RD(N)												
6.7	WEST OLIVER LAKE RD (N)												
10.7	EAST OLIVER LAKE RD												
10.8	JCT. S.H.#597												
11.3	MILLER RD(N)												
14.0	LONE STAR RD (S)												
14.7	DELAZZER RD (N)												
14.9	HILL TOP RD (N)												
17.3	BLAKE → SCOBLE LINE RD												
18.5	SLATE RIVER BRIDGE		O							19	48W	0085	01
19.4	***** MUN. OF THUNDER BAY (W)												
19.5	JCT. HWY. 61												

HWY. 609 DIRECTION. N  
 PROVIDE PRIVATE ESCORT VEHICLE WHEN TRAVELLING WITH  
 A WIDE LOAD THAT MEETS OR EXCEEDS 3.66 METRES.

DISTANCE (km)	IDENTIFICATION	G. NO	C O D E	D I R	R D W Y	HOR CL. (m)	L A N E	VER CL. (m)	POST LOAD (t)	D I S T	C T Y	S I T E	R E V
0.0	JCT. HWY. 105												
0.1	***** MUN. OF KENORA (N)												
3.1	LOWER FALLS BAILEY BRIDGE		O			4.2				20	41S	0020	01
5.0	C.N.R.												
6.1	HUTCHINSON CK. BAILEY BRIDGE		O			4.0				20	41S	0018	02
6.3	TOWN OF QUIBELL												
10.5	BOWDEN LAKE RD												
15.7	***** MUN. OF KENORA (S)												
15.8	CLAY LAKE												



HWY. 611 DIRECTION. N  
 PROVIDE PRIVATE ESCORT VEHICLE WHEN TRAVELLING WITH  
 A WIDE LOAD THAT MEETS OR EXCEEDS 3.66 METRES.

DISTANCE (km)	IDENTIFICATION	G. NO	C O D E	D I R	R D W Y	HOR CL. (m)	L A N E	VER CL. (m)	POST LOAD (t)	D I S T	C T Y	S I T E	R E V
0.0	JCT. S.H.#602												
0.1	***** MUN. OF RAINY RIVER (N)												
3.4	STEWART RD												
5.0	BUSCH RD												
6.7	DOMANSKI RD (W), PIHULAK RD(E)												
7.2	E JCT HWYS 11 & 71 IN CROZIER												
7.8	CNR												
7.9	HILL RD												
8.1	FORSYTHE LANE												
8.6	HALL RD(N)												
9.2	W JCT HWYS 11 & 71												
13.3	FROG CREEK RD												
14.1	MCFEE RD(W), KLINER (E)												
15.7	HAYES RD(N), BEST RD(E)												
20.1	HANNINAN CULVERT- LAKE WASAW RD												
21.9	***** MUN. OF RAINY RIVER (S)												
22.0	ROSE RD(E), RIVER RD(N)												

HWY. 612 DIRECTION. W

DISTANCE (km)	IDENTIFICATION	G. NO	C O D E	D I R	R D W Y	HOR CL. (m)	L A N E	VER CL. (m)	POST LOAD (t)	D I S T	C T Y	S I T E	R E V
0.0	JCT. HWY. 69 IN GORDON BAY												
0.1	***** MUN. OF PARRY SOUND (W)												
0.2	C.N.R.												
0.7	C.P.R.												
4.3	***** MUN. OF PARRY SOUND (E)												
4.4	END OF HIGHWAY												

HWY. 613 DIRECTION. N

DISTANCE (km)	IDENTIFICATION	G. NO	C O D E	D I R	R D W Y	HOR CL. (m)	L A N E	VER CL. (m)	POST LOAD (t)	D I S T	C T Y	S I T E	R E V
0.0	JCT. HWY. 602 IN BIGFORK												02
0.1	***** MUN. OF RAINY RIVER (N)												
2.7	HYATT RD/PRUYS RD												
4.3	CAIN RD/BUSCH RD												
5.9	BOX ALDER RDS												
7.6	SHUTE RD												
9.4	TAUSENDFRENDE RD												
10.5	C.N.R.												
10.8	CHURCH RD												
11.0	HALL RD												
11.1	JCT. HWYS. 11 & 71 IN DEVLIN												
12.6	CROSS RD (W), WHIDDOW RD(E)												
14.3	HASTIE RD (W)												
14.9	HASTIE RIVER BRIDGE		O							20	45	0068	01
15.9	MAKI RD												
16.1	MCCOOL RIVER BRIDGE		O							20	45	0067	02
17.5	BURRISS RD												
19.0	CLARK RD (W)												
20.7	REA ROAD (E)												
20.8	FORSYTHE RIVER BRIDGE		O							20	45	0066	02
21.0	RIVER RD												

HWY. 613 DIRECTION. N

DISTANCE (km)	IDENTIFICATION	G. NO	C O D E	D I R	R D W Y	HOR CL. (m)	L A N E	VER CL. (m)	POST LOAD (t)	D I S T	C T Y	S I T E	R E V
22.4	WASAW RD												
25.8	DANCE BDY RD												
28.0	MUNRO RIVER BRIDGE		O							20	45	0050	01
29.9	LYONS RD (E)												
34.9	CHRISTIE RIVER CULVERT		O							20	45		01
37.5	BIRCH POINT RD												
39.9	***** MUN. OF RAINY RIVER (S)												
41.0	LAKE DESPAIR												

HWY. 614 DIRECTION. N  
 PROVIDE PRIVATE ESCORT VEHICLE WHEN TRAVELLING WITH  
 A WIDE LOAD THAT MEETS OR EXCEEDS 3.66 METRES.

DISTANCE (km)	IDENTIFICATION	G. NO	C O D E	D I R E C T I O N	R D W I D T H (m)	HOR CL. (m)	L A N E	VER CL. (m)	POST LOAD (t)	D I S T	C T Y	S I T E	R E V
0.0	JCT. HWY. 17												
0.1	***** MUN. OF THUNDER BAY (N)												
3.5	PHILLIPS CREEK CULVERT												
9.5	C.P.R.												
20.6	BLACK RIVER BRIDGE		O							18	48E	0037	
28.9	MICKEY CREEK CULVERT												
30.4	DORTHY CREEK CULVERT												
36.5	BAREHEAD CREEK CULVERT												
47.5	MANITOUWADGE AIRPORT RD (W)												
51.3	CARAMAT RD. (IN MANITOUWADGE)												
53.7	***** MUN. OF THUNDER BAY (S)												
53.8	END OF S.H.#614 TOWN OF STEVENS												

HWY. 615 DIRECTION. N  
 PROVIDE PRIVATE ESCORT VEHICLE WHEN TRAVELLING WITH  
 A WIDE LOAD THAT MEETS OR EXCEEDS 3.66 METRES.

DISTANCE (km)	IDENTIFICATION	G. NO	C O D E	D I R	R D W Y	HOR CL. (m)	L A N E	VER CL. (m)	POST LOAD (t)	D I S T	C T Y	S I T E	R E V
0.0	JCT. HWY. 71 AND S.H. 600												
0.1	***** MUN. OF RAINY RIVER (N)												
4.8	OFF LAKE CORNER												
9.8	FINLAND DR												
12.8	FLEMING RD (S)												
13.8	OFF LAKE BRIDGE		O							20	45	0013	02
17.3	HUGHES RD (S)												
18.2	RAINBOW LODGE												
19.7	CLEARWATER LAKE RD												
20.0	***** MUN. OF RAINY RIVER (S)												
20.1	BURDITT LAKE (CLEARWATER LAKE)												

HWY. 617 DIRECTION. N  
 PROVIDE PRIVATE ESCORT VEHICLE WHEN TRAVELLING WITH  
 A WIDE LOAD THAT MEETS OR EXCEEDS 3.35 METRES.

DISTANCE (km)	IDENTIFICATION	G. NO	C O D E	D I R	R D W Y	HOR CL. (m)	L A N E	VER CL. (m)	POST LOAD (t)	D I S T	C T Y	S I T E	R E V
0.0	JCT. HWY. 11 IN STRATTON												
0.1	***** MUN. OF RAINY RIVER (N)												
0.4	STRATTON ST (W)												
0.5	CAMBELL ST (W)												
0.6	C.N.R. (IN STRATTON)												
1.2	THEKER (S)												
1.3	DUFILL ST (W)												
1.7	LOCKHART RD/CAMERON RD												
3.3	BALL RD/PENNEY RD												
4.9	WEIR RD/ADVENT RD												
9.6	MORLEY-PATTULLO RD												
12.8	BROWN RD												
14.8	PINEWOOD R. BRIDGE- IN DARBY		O							20	45	0037	
16.1	NEILSON RD												
19.1	PATTULLO-SIFTON TWP BDY RD												
21.3	JEWETT (E), POLLARD(W)												
23.1	BANG RD(W), BRANNAN RD(N)												
24.4	***** MUN. OF RAINY RIVER (S)												
24.5	JCT. S.H.#600 IN NORTH BRANCH												

HWY. 618 DIRECTION. W  
 PROVIDE PRIVATE ESCORT VEHICLE WHEN TRAVELLING WITH  
 A WIDE LOAD THAT MEETS OR EXCEEDS 3.66 METRES.

DISTANCE (km)	IDENTIFICATION	G. NO	C O D E	D I R	R D W Y	HOR CL. (m)	L A N E	VER CL. (m)	POST LOAD (t)	D I S T	C T Y	S I T E	R E V
0.0	JCT. HWY. 105 IN RED LAKE												
0.1	***** MUN. OF KENORA (W)												
0.2	SANDERSON ST												
0.3	PATRICIA DR												
0.4	CONTACT ST												
0.5	HAMMEL ST/MENNONITE CH RD												
0.8	CROSSCUT ST/MCKEE ST												
0.9	WESTERLUND RD/SPRUCE ST												
1.2	HILL ST												
1.5	STARRATT ST												
9.8	RED LAKE GOLD MINE ENT IN MADSEN												
10.8	FLAT LAKE RD												
11.5	***** MUN. OF KENORA (E)												
11.6	STARRATT OLSON MINE												



HWY. 619 DIRECTION. N  
 PROVIDE PRIVATE ESCORT VEHICLE WHEN TRAVELLING WITH  
 A WIDE LOAD THAT MEETS OR EXCEEDS 3.35 METRES.

DISTANCE (km)	IDENTIFICATION	G. NO	C O D E	D I R	R D W Y	HOR CL. (m)	L A N E	VER CL. (m)	POST LOAD (t)	D I S T	C T Y	S I T E	R E V
0.0	JCT. HWY. 11 IN PINE WOOD C.N.R.												
0.1	***** MUN. OF RAINY RIVER (N)												
0.2	C.N.R.												
1.9	PINEWOOD RIVER BRIDGE		O							20	45	0028	03
3.2	DILKE-NELLES TWP BDY RD												
5.2	JOHNSON RD (W)												
10.0	SUTHERLAND RD 1												
16.0	SUTHERLAND RD 2												
20.1	GERHARD R. CULVERT		O							20	45	0154	03
20.3	SUNDERLAND RD - IN ARBOR VITAE												
21.0	SUTHERLAND RD 3 & 4												
22.5	PETERSON R. CULVERTS		O							20	45	0155	02
23.0	MILL RD												
26.1	JCT. S.H.#600 (HARRIS HILL AND NORTH BRANCH)												
30.9	OMAN RD												
32.7	PITMAN RD												
36.0	WINDMILL RD												
39.5	***** MUN. OF RAINY RIVER (S)												
39.6	JCT. S.H.#621												

HWY. 621 DIRECTION. N  
 PROVIDE PRIVATE ESCORT VEHICLE WHEN TRAVELLING WITH  
 A WIDE LOAD THAT MEETS OR EXCEEDS 3.35 METRES.

DISTANCE (km)	IDENTIFICATION	G. NO	C O D E	D I R	R D W Y	HOR CL. (m)	L A N E	VER CL. (m)	POST LOAD (t)	D I S T	C T Y	S I T E	R E V
0.0	JCT. HWY. 11 IN SLEEMAN												
0.1	***** MUN. OF RAINY RIVER (N)												
0.2	C.N.R.												
3.3	RD #2												
4.9	RD #3												
6.5	RD #4												
9.8	RD #6												
13.7	TOWNSHIP RD 1-2 - IN GAMELAND												
21.5	OLSEN RD												
22.7	S JCT STORKSON RD												
23.4	N JCT STORKSON RD												
24.5	ARTS RD (W)												
25.7	GATE RD (E)												
26.2	JCT. S.H. #600 IN BERGLAND												
26.9	BERGLAND RIVER LITTLE GRASS RIVER BR.		O							20	45	0006	01
27.0	BERGLAND CEMETARY RD (W)												
27.7	PIONEER RD(E), CARL'S RD(W)												
29.3	MOOSE BAY RD												
30.8	BRUSVINE CULVERT		O							20	45	0005	01
30.9	ASSA. OJIB. HERITAGE PARK ENT(W) FISHER RD(E)												

HWY. 621 DIRECTION. N  
 PROVIDE PRIVATE ESCORT VEHICLE WHEN TRAVELLING WITH  
 A WIDE LOAD THAT MEETS OR EXCEEDS 3.35 METRES.

DISTANCE (km)	IDENTIFICATION	G. NO	C O D E	D I R	R D W Y	HOR CL. (m)	L A N E	VER CL. (m)	POST LOAD (t)	D I S T	C T Y	S I T E	R E V
34.5	FRENCHMAN'S ROCK RD												
36.4	LIGHTHOUSE RD												
37.4	SPRUCE CK.		O							20	45	0004	01
42.6	JCT. S.H.#619												
42.8	BEACH RD (W)												
42.9	TABACCO RD (E)												
43.1	WILDERNESS DR (W)												
43.3	ANISHNABE RD (W)												
43.5	OBJIWE RD (W)												
43.6	POW WOW TRAIL (W)												
43.8	RIVER BANK RD (W)												
44.0	BIG GRASSY RIVER BRIDGE		O							20	45	0002	08
44.7	NORTHSHORE DR (W)												
45.4	BIG ISLAND IR #93 RD												
45.8	SWEN'S RD → IN MORSON												
46.0	ELEANOR LAKE RD												
46.7	ELEANOR BAY BRIDGE		O							20	45	0001	09
48.0	LAKWOOD DR												
50.5	BEN'S RD												
51.5	VAUTHEY RD												
52.1	RED WING RD												

HWY. 621 DIRECTION. N  
 PROVIDE PRIVATE ESCORT VEHICLE WHEN TRAVELLING WITH  
 A WIDE LOAD THAT MEETS OR EXCEEDS 3.35 METRES.

DISTANCE (km)	IDENTIFICATION	G. NO	C O D E	D I R	R D W Y	HOR CL. (m)	L A N E	VER CL. (m)	POST LOAD (t)	D I S T	C T Y	S I T E	R E V
52.9	MORSON MARINA RD												
53.0	***** MUN. OF RAINY RIVER (S)												
53.1	LAKE OF THE WOODS PARK												

HWY. 622 DIRECTION. N  
 PROVIDE PRIVATE ESCORT VEHICLE WHEN TRAVELLING WITH  
 A WIDE LOAD THAT MEETS OR EXCEEDS 3.66 METRES.

DISTANCE (km)	IDENTIFICATION	G. NO	C O D E	D I R	R D W Y	HOR CL. (m)	L A N E	VER CL. (m)	POST LOAD (t)	D I S T	C T Y	S I T E	R E V
0.0	JCT. HWY. 11 B IN ATIKOKAN												
0.1	***** MUN. OF RAINY RIVER (N)												
0.2	PARTRIDGE AVE (W)												
1.1	ATIKOKAN RIVER		O							19	45	0112	01
1.2	HAWTHORNE RD												
1.5	SUMAC RD (W)												
2.2	SUMAC LANDFILL RD												
4.1	RAWN RESERVIOR RD/HARDY DAM RD												
8.7	FOOTHILLS TIMBER RD (W)												
10.6	AIRPORT RD.												
12.3	LOGGING RD(E)												
15.3	HYDRO GENERATING STATION												01
16.2	MARMION LK BR, ANDERSON DAM BEACHING STRUCTURE		O							19	45	133	
20.9	SEINE RIVER		O							19	45	129	01
21.7	FINLAYSON RESORT RD (E)												
23.8	VALERIE FALLS RD(W)												
24.2	HARDTRACK RD(E)												
25.4	MOOSE CREEK CULVERT												
31.6	DASHWA LAKE RD (E)												

HWY. 622 DIRECTION. N  
 PROVIDE PRIVATE ESCORT VEHICLE WHEN TRAVELLING WITH  
 A WIDE LOAD THAT MEETS OR EXCEEDS 3.66 METRES.

DISTANCE (km)	IDENTIFICATION	G. NO	C O D E	D I R	R D W Y	HOR CL. (m)	L A N E	VER CL. (m)	POST LOAD (t)	D I S T	C T Y	S I T E	R E V
31.7	*==*==*==*==*==*==*==*==*==* MUN. OF RAINY RIVER (S) MUN. OF KENORA (N)												
43.3	SUNSHINE RD (W)												
49.9	TURTLE LANDING RD (E)												
50.9	LITTLE TURTLE RIVER		O							19	45	130	01
51.7	BROWNS LODGE ROAD												01
52.0	CLEARWATER WEST LAKE RD (W)												
54.4	GREYTROUT RD (W)												
54.8	GRAVEL PIT ENT (W)												
69.4	SEDGEWICK LAKE RD (E)												
81.4	GRAVEL PIT RD												
82.5	MANION RD												
86.2	TURTLE RIVER		O							20	41	121	01
88.4	GIBSON CREEK CULVERT		O							20	41	133	01
93.2	SNAKE BAY RD												
98.9	DRUM RD (E)												
105.9	LOAD CHECK PULL OFF (W)												
109.6	STORMY RD(W)												
111.6	WESTHAWK RD												
116.6	HAWK RD												
117.8	LOAD CHECK PULL OFF(E)												

HWY. 622 DIRECTION. N  
 PROVIDE PRIVATE ESCORT VEHICLE WHEN TRAVELLING WITH  
 A WIDE LOAD THAT MEETS OR EXCEEDS 3.66 METRES.

DISTANCE (km)	IDENTIFICATION	G. NO	C O D E	D I R	R D W Y	HOR CL. (m)	L A N E	VER CL. (m)	POST LOAD (t)	D I S T	C T Y	S I T E	R E V
120.3	RAZOR RD (E)												
123.5	PIKE RD (W)												
124.9	MIXED RD (E)												
126.7	SPRUCE RD (E)												
127.4	TOWER RD (W0												
127.5	BOULDER RD (E)												
128.5	MOUNTAIN RD (E)												
130.5	***** MUN. OF KENORA (S)												
130.6	JCT HWY. 17												01

HWY. 623 DIRECTION. N  
 PROVIDE PRIVATE ESCORT VEHICLE WHEN TRAVELLING WITH  
 A WIDE LOAD THAT MEETS OR EXCEEDS 3.66 METRES.

DISTANCE (km)	IDENTIFICATION	G. NO	C O D E	D I R	R D W Y	HOR CL. (m)	L A N E	VER CL. (m)	POST LOAD (t)	D I S T	C T Y	S I T E	R E V
0.0	JCT. HWY. 11												
0.1	***** MUN. OF RAINY RIVER (N)												
3.2	C.N.R.												
5.4	***** MUN. OF RAINY RIVER (S)												
5.5	SAPAWE - BUSH RD												



HWY. 624 DIRECTION. N

DISTANCE (km)	IDENTIFICATION	G. NO	C O D E	D I R	R D W Y	HOR CL. (m)	L A N E	VER CL. (m)	POST LOAD (t)	D I S T	C T Y	S I T E	R E V
0.0	SEC HWY 569 (E)												
0.1	***** MUN. OF TIMISKAMING (N)												
1.3	O.N.R.												03
1.6	KERR'S RD												
3.3	WENDIGO RD												
4.4	S JCT EVANTUREL												
4.5	BLANCHE R. (MARTER BRIDGE)		O							14	47	0025	
5.9	N JCT EVANTUREL												
37.1	CONCESSION RD 3-4(W)												
40.8	SKI CLUB RD												
41.0	WELLER AVE (W)												
41.2	NINTH AVE - IN LARDER LAKE												
41.3	EIGHTH AVE												
41.4	SEVENTH/SIXTH AVE												
41.6	FOURTH AVE												
41.7	THIRD AVE												
41.8	SECOND AVE												
42.5	***** MUN. OF TIMISKAMING (S)												
42.6	JCT HWY 66												

HWY. 625 DIRECTION. S  
 PROVIDE PRIVATE ESCORT VEHICLE WHEN TRAVELLING WITH  
 A WIDE LOAD THAT MEETS OR EXCEEDS 3.66 METRES.

DISTANCE (km)	IDENTIFICATION	G. NO	C O D E	D I R	R W Y	HOR CL. (m)	L A N E	VER CL. (m)	POST LOAD (t)	D I S T	C T Y	S I T E	R E V
0.0	JCT. HWY. 11												
0.1	***** MUN. OF THUNDER BAY (S)												
3.3	LOGGING RD												
9.6	MCKAY LAKE RD												
11.5	CLAIRE LAKE RD												
28.2	TOWN OF CARAMAT												
29.1	MANITOUWADGE INDUSTRIAL RD												
30.8	***** MUN. OF THUNDER BAY (N)												
30.9	MARATHON PAPER CO.(MTO MAINT) TAMARAC RD												

HWY. 627 DIRECTION. S  
 PROVIDE PRIVATE ESCORT VEHICLE WHEN TRAVELLING WITH  
 A WIDE LOAD THAT MEETS OR EXCEEDS 3.66 METRES.

DISTANCE (km)	IDENTIFICATION	G. NO	C O D E	D I R	R D W Y	HOR CL. (m)	L A N E	VER CL. (m)	POST LOAD (t)	D I S T	C T Y	S I T E	R E V
0.0	JCT. HWY. 17												
0.1	***** MUN. OF THUNDER BAY (S)												
5.3	TOWN OF HERON BAY												
6.0	C.P.R. (2TRACKS)												
6.8	ONTARIO PAPER COMPANY CULVERT		O							18	48		02
7.0	PIC RIVER RD												
7.8	PIC 50 → HERON BAY RESERVE												
13.0	PIC RIVER BRIDGE		O							18	48E	0042	01
13.2	***** MUN. OF THUNDER BAY (N)												
13.3	END OF HIGHWAY												

HWY. 628 DIRECTION. E  
 PROVIDE PRIVATE ESCORT VEHICLE WHEN TRAVELLING WITH  
 A WIDE LOAD THAT MEETS OR EXCEEDS 3.66 METRES.

DISTANCE (km)	IDENTIFICATION	G. NO	C O D E	D I R E C T I O N	R O A D W I D T H (m)	H O R I Z O N T A L C L. (m)	V E R T I C A L C L. (m)	P O S T L O A D (t)	D I S T A N C E T O T A L	C O U N T	S I T E	R E V
0.0	JCT. HWYS. 11 & 17											
0.1	***** MUN. OF THUNDER BAY (E)											
1.5	RED ROCK RD 5											
2.5	BIG TROUT CK. CULVERT		O						19	48C	0192	01
2.9	RED ROCK RD #4											
3.4	RED ROCK RD #3											
4.1	RED ROCK RD #2											
5.2	RED ROCK RD #1											
6.8	C.P.R.											
7.1	***** MUN. OF THUNDER BAY (W)											
7.2	C.N.R. - IN RED ROCK											

HWY. 630 DIRECTION. S  
 PROVIDE PRIVATE ESCORT VEHICLE WHEN TRAVELLING WITH  
 A WIDE LOAD THAT MEETS OR EXCEEDS 3.66 METRES.

DISTANCE (km)	IDENTIFICATION	G. NO	C O D E	D I R	R D W Y	HOR CL. (m)	L A N E	VER CL. (m)	POST LOAD (t)	D I S T	C T Y	S I T E	R E V
0.0	JCT. HWY. 17												
0.1	***** MUN. OF NIPISSING (S)												
0.3	TRAHAN RD(W)												
0.6	C.P.R. IN NORTH BAY												
1.4	AMABLE DU FOND R. BRIDGE		O			4.8				13	43	0085	01
1.5	AMABLE DU FOND R. BRIDGE		O			4.8				13	43	0086	01
1.6	EAU CLAIRE STATION												
1.8	TWILIGHT CAMP RD (W)												
2.3	BEACH RD (E)												
2.5	BOOTH RD (W)												
3.2	SUZANNE'S RD (E)												
5.0	HAMLET OF EAU CLAIRE												
6.1	TWP RD 2-3												
7.8	HOMESTEAD RD (E)												
9.6	ADAMS RD (W)												
11.1	BLAY'S CORNERS												
27.7	***** MUN. OF NIPISSING (N)												
27.8	VILLAGE OF KIOSK												

HWY. 631 DIRECTION. S  
 PROVIDE PRIVATE ESCORT VEHICLE WHEN TRAVELLING WITH  
 A WIDE LOAD THAT MEETS OR EXCEEDS 3.66 METRES.

DISTANCE (km)	IDENTIFICATION	G. NO	C O D E	D I R	R D W Y	HOR CL. (m)	L A N E	VER CL. (m)	POST LOAD (t)	D I S T	C T Y	S I T E	R E V
0.0	JCT. HWY. 11												02
0.1	***** MUN. OF COCHRANE (S)												
6.4	***** MUN. OF COCHRANE (N) MUN. OF ALGOMA (S)												
13.4	DODDS LAKE RD (E)												
14.9	WEST ARNOTT RD												
16.9	EAST ARNOTT RD												
20.9	KIRMICK LODGE RD												
23.7	EAST MCEWING RD												
23.9	WEST MCEWING RD												
24.9	INSECT LAKE RD(W)												
26.0	BUN LAKE RD (E)												
29.2	BUCK LAKE RD (E)												
32.0	KIRMICK LODGE RD												
37.6	NAGAGAMISIS LAKE		O							18	38N	0001	01
39.0	NAGAGAMISIS PROV PK ENT												
41.2	WEST ELGIE RD												
43.6	NEWLANDS RD (E)												
48.8	EAST ELGIE RD (E)												
57.4	WICKSTEED LAKE BOAT LAUCH RD												
61.0	KENOGAMI LUMBER RD (W)												

HWY. 631 DIRECTION. S  
 PROVIDE PRIVATE ESCORT VEHICLE WHEN TRAVELLING WITH  
 A WIDE LOAD THAT MEETS OR EXCEEDS 3.66 METRES.

DISTANCE (km)	IDENTIFICATION	G. NO	C O D E	D I R	R D W Y	HOR CL. (m)	L A N E	VER CL. (m)	POST LOAD (t)	D I S T	C T Y	S I T E	R E V
64.5	ROUND HOUSE RD												
70.0	HORNEPAYNE (SECOND STREET) ** MAY CONTAIN RESTRICTIONS ** ** CONTACT THE TOWNSHIP OF ** ** HORNEPAYNE **												01
71.8	LITTLE JACKFISH R CUL (CON LNK)		O							18	38N	0002	01
76.7	HORNEPAYNE CREEK CULVERT												
78.1	HORNPAYNE AIRPORT RD												
79.2	HORNEPAYNE CREEK RD/ NORTH LARKIN RD												
80.9	SHEKAK RIVER BRIDGE		O							18	38N	0007	02
83.9	WHITE OWL RD/SOUTH LARKIN RD												
85.0	WEST LARKIN NORTH RD												
86.3	LARKIN CREEK CULVERT												
87.9	WEST LARKIN SOUTHRD												
95.8	W. BEATON RIVER BRIDGE		O							18	38N	0008	02
113.7	BEATON LAKE LANDING												
136.1	KABY CREEK RD												
152.1	TEDDER RIVER BRIDGE		O							18	38C	0021	01
167.4	TUKANEE LAKE RD/ WHITE RIVER AIR SERVICE BASE RD												
167.7	NORTH PICNIC LAKE RD(N)												
168.1	PICNIC LAKE BEACH(N)												

HWY. 631 DIRECTION. S  
 PROVIDE PRIVATE ESCORT VEHICLE WHEN TRAVELLING WITH  
 A WIDE LOAD THAT MEETS OR EXCEEDS 3.66 METRES.

DISTANCE (km)	IDENTIFICATION	G. NO	C O D E	D I R E C T I O N	R O A D W I D T H (m)	HOR I Z O N T A L C L. (m)	L O A D C L. (m)	VER T I C A L C L. (m)	POST LOAD (t)	D I S T A N C E	C O U N T Y	S I T E	R E M A R K S
169.1	***** MUN. OF ALGOMA (N)												
169.2	JCT HWY 17 - IN WHITE RIVER												



HWY. 632 DIRECTION. N

DISTANCE (km)	IDENTIFICATION	G. NO	C O D E	D I R	R D W Y	HOR CL. (m)	L A N E	VER CL. (m)	POST LOAD (t)	D I S T	C T Y	S I T E	R E V
0.0	JCT. M.D.R. #7												
0.1	***** MUN. OF PARRY SOUND (N)												
1.6	WYCHWOOD RD (W)												
1.8	STILLWATER RD (E)												
2.4	BURGESS RD (S)												
2.6	WANDERING RD (W)												
2.8	SNOWCREST RD (W)												
3.2	WHIP-O-WILL DR (W)												
4.0	STANLEY HOUSE RD												
4.8	ASHFIELD RD (E)												
6.0	MORGAN'S BAY RD(E), ROSSEAUVIEW BLVD(W)												
6.2	SUCKER CREEK CULVERT												
6.8	BIRCH BLVD (E)												
7.0	OAKFIELD DR (E)												
8.0	MAPLE HURST RD												
9.2	ROSSMOYNE RD (E)												
10.1	SHADOW RIVER BRIDGE		O			4.6				11	44	0160	05
10.3	ROSSEAU WEST LIMITS												
10.5	MAPLE ST (W)												
10.7	ASH ST												

HWY. 632 DIRECTION. N

DISTANCE (km)	IDENTIFICATION	G. NO	C O D E	D I R	R D W Y	HOR CL. (m)	L A N E	VER CL. (m)	POST LOAD (t)	D I S T	C T Y	S I T E	R E V
10.8	OAK ST(E)												
10.9	JCT HWY 141, PARRY SOUND RD IN ROSSEAU												
11.0	***** MUN. OF PARRY SOUND (S)												

DATE MAY 13, 2014

HWY. 633 DIRECTION. N  
 PROVIDE PRIVATE ESCORT VEHICLE WHEN TRAVELLING WITH  
 A WIDE LOAD THAT MEETS OR EXCEEDS 3.35 METRES.

DISTANCE (km)	IDENTIFICATION	G. NO	C O D E	D I R	R D W Y	HOR CL. (m)	L A N E	VER CL. (m)	POST LOAD (t)	D I S T	C T Y	S I T E	R E V
0.0	JCT. HWY. 11												
0.1	***** MUN. OF RAINY RIVER (N)												
2.6	EVE LAKE WEST RD (E)												
3.8	QUETICO CENTRE RD												
5.9	***** MUN. OF RAINY RIVER (S)												
6.0	TOWN OF KAWENE												

HWY. 634 DIRECTION. N  
 PROVIDE PRIVATE ESCORT VEHICLE WHEN TRAVELLING WITH  
 A WIDE LOAD THAT MEETS OR EXCEEDS 3.66 METRES.

DISTANCE (km)	IDENTIFICATION	G. NO	C O D E	D I R	R W Y	HOR CL. (m)	L A N E	VER CL. (m)	POST LOAD (t)	D I S T	C T Y	S I T E	R E V
0.0	JCT. HWY. 11 IN SMOOTH ROCK FALLS & START OF TOWN ** MAY CONTAIN RESTRICTIONS ** ** CONTACT THE TOWN OF ** ** SMOOTH ROCK FALLS **												01
3.4	ROSS RD ** MAY CONTAIN RESTRICTIONS ** ** CONTACT THE TOWN OF ** ** SMOOTH ROCK FALLS **												01
3.5	***** MUN. OF COCHRANE (N)												
4.7	CLOUTIERVILLE RD(E) - IN SMOOTH ROCK FALLS												
34.0	HOG CREEK CULVERT		O							16	39E		01
35.3	CREEK CULVERT		O							16	39E		01
37.8	CREEK CULVERT		O							16	39E		01
48.7	O.N.R.												01
58.4	BROWNRIGG CK. CULVERT		O							16	39E		01
60.8	CREEK CULVERT		O							16	39E		01
66.2	BURNTWOOD CK. CULVERT		O							16	39E		01
68.7	CREEK CULVERT		O							16	39E		01
70.5	AVON CK. CULVERT		O							16	39E		01
73.4	CREEK CULVERT		O							16	39E		01
74.8	O.N.R.												01
75.0	FRASERDALE STA RD												

HWY. 634 DIRECTION. N  
 PROVIDE PRIVATE ESCORT VEHICLE WHEN TRAVELLING WITH  
 A WIDE LOAD THAT MEETS OR EXCEEDS 3.66 METRES.

DISTANCE (km)	IDENTIFICATION	G. NO	C O D E	D I R E C T I O N	R O A D W I D E T H	HOR CL. (m)	L A N E	VER CL. (m)	POST LOAD (t)	D I S T	C T Y	S I T E	R E V
80.2	***** MUN. OF COCHRANE (S)												
80.3	ABITIBI CANYON DAM												01

HWY. 636 DIRECTION. N  
 PROVIDE PRIVATE ESCORT VEHICLE WHEN TRAVELLING WITH  
 A WIDE LOAD THAT MEETS OR EXCEEDS 3.35 METRES.

DISTANCE (km)	IDENTIFICATION	G. NO	C O D E	D I R	R D W Y	HOR CL. (m)	L A N E	VER CL. (m)	POST LOAD (t)	D I S T	C T Y	S I T E	R E V
0.0	JCT. HWY. 11												
0.1	***** MUN. OF COCHRANE (N)												
2.4	CH LAC RANCOURT LAKE RD (W)												
3.1	C.N.R												
3.6	***** MUN. OF COCHRANE (S)												
3.7	TOWN OF FREDERICKHOUSE												

HWY. 637 DIRECTION. E

DISTANCE (km)	IDENTIFICATION	G. NO	C O D E	D I R	R D W Y	HOR CL. (m)	L A N E	VER CL. (m)	POST LOAD (t)	D I S T	C T Y	S I T E	R E V
0.0	CHANNEL ST. (IN KILLARNEY)												
0.1	***** MUN. OF SUDBURY (E)												
0.2	COMMISSIONERS ST												
0.3	ST PAULS ST												
0.5	ONTARIO ST (S)												
0.9	NOBLE ST (N)												
2.5	PERRY AVE (N)												
7.8	CEMETERY RD												
8.7	CHIKANISHING R. BRIDGE		O							17	49	0006	01
10.2	CHIKANISHING CK RD												
20.4	NAPIER ST (N)												
21.6	RUFF RD (N)												
23.8	MAHZENAZING WEST R. BRIDGE		O							17	49	0007	01
24.0	JOHNNIE LAKE RD (N)												
30.3	BELL LAKE RD (N)												
34.0	MAHZENAZING EAST R. BRIDGE		O							17	49	0001	01
38.3	WOLF R. (TYSON CHANNEL) BRIDGE		O							17	46	202	03
51.5	WANAPITEI WEST R.		O							17	46	203	02
55.8	MASSEY CK. BRIDGE		O							17	46	196	02
66.0	C.N.R.												03
66.1	ROCK LAKE RD #2 (S)												

HWY. 637 DIRECTION. E

DISTANCE (km)	IDENTIFICATION	G. NO	C O D E	D I R	R D W Y	HOR CL. (m)	L A N E	VER CL. (m)	POST LOAD (t)	D I S T	C T Y	S I T E	R E V
66.2	ROCK LAKE RD #1 (S)												
66.3	JCT. HWY. 69												
66.4	***** MUN. OF SUDBURY (W)												



HWY. 638 DIRECTION. E  
 PROVIDE PRIVATE ESCORT VEHICLE WHEN TRAVELLING WITH  
 A WIDE LOAD THAT MEETS OR EXCEEDS 3.66 METRES.

DISTANCE (km)	IDENTIFICATION	G. NO	C O D E	D I R E C T I O N	R D W I D T H (m)	HOR I Z O N A L C L. (m)	L O A D C L. (m)	VER T I C A L C L. (m)	POST LOAD (t)	D I S T	C T Y	S I T E	R E V
0.0	JCT. HWY. 17 IN ECHO BAY												
0.1	***** MUN. OF ALGOMA (E)												
0.2	H.C.R RAIL CROSSING												
0.3	LAKE ST (N & S)												
0.4	ALTON LANE (N) ECHO BAY - MACDONALD TWP.												
0.5	ECHO BAY CREEK CULVERT		O							18	38S	0607	
0.6	NEW HWY 17(GARDEN RIVER)												
0.9	PIONEER RD(S)/ FINDLAY HILL RD												
1.5	ECHO LAKE RD (N)												
1.9	LAKEVIEW RD (S)												
6.3	VALLEY RD (N)												
7.7	BAR RIVER BRIDGE #1		O							18	38S	0116	
7.9	BAR RIVER BRIDGE #2		O							18	38S	0117	
8.2	CEMETERY RD (S)												
8.5	BAR RIVER BRIDGE #3		O							18	38S	0121	
9.5	MCCARROLL LAKE RD												
20.3	COTTAGE RD												
22.2	GORDON LAKE RD - IN LEEBURN												
22.6	LONELY LAKE RD												
23.1	WEIRS RD												

HWY. 638 DIRECTION. E  
 PROVIDE PRIVATE ESCORT VEHICLE WHEN TRAVELLING WITH  
 A WIDE LOAD THAT MEETS OR EXCEEDS 3.66 METRES.

DISTANCE (km)	IDENTIFICATION	G. NO	C O D E	D I R	R D W Y	HOR CL. (m)	L A N E	VER CL. (m)	POST LOAD (t)	D I S T	C T Y	S I T E	R E V
24.0	BASS LAKE RD												
25.0	CENTRE LINE RD												
25.5	LEEBURN CK. BRIDGE		O							18	38S	0122	
26.9	MENARD RD												
27.4	MILLER RD(N)												
28.0	THESSALON RIVER BRIDGE		O							18	38S	0123	
29.2	WINGS RD												
30.4	POPLAR DALE RD(N)												
31.7	JCT. S.H.#670 IN OPHIR												01
33.6	OLD MILL BEACH RD(W)												
36.2	MCKINNON CK CONCRETE CULVERT, ASAMS RD		O							18	38S	0266	
37.1	ROCK LAKE RD (W)												
39.2	MT ZION RD												
40.0	LEDYIT LINE RD(E)												
41.6	NETHERBY RD(W)												
44.0	EAST LINE RD(E)												
44.9	THESSALON RIVER BAILEY BRIDGE (IN RYDAL BANK)		O			4.2				18	38S	0161	03
46.2	PLUMMER RD												
46.6	HOATH ST(E)												
47.9	MCPHAIL RD(E)												

HWY. 638 DIRECTION. E  
 PROVIDE PRIVATE ESCORT VEHICLE WHEN TRAVELLING WITH  
 A WIDE LOAD THAT MEETS OR EXCEEDS 3.66 METRES.

DISTANCE (km)	IDENTIFICATION	G. NO	C O D E	D I R E C T I O N	R O A D W I D T H (m)	H O R I Z O N T A L C L. (m)	L O A D C L. (m)	V E R T I C A L C L. (m)	P O S T L O A D (t)	D I S T R I B U T I O N	C I T Y	S I T E	R E V
48.5	MCGREGOR RD(W)												
49.9	5TH CONCESSION RD(W)												
50.1	CLOUDSLEE RD(E)												
50.3	C.P.R.												01
51.6	STATION RD(E)												
52.4	MAIN ST(E)												
52.5	***** MUN. OF ALGOMA (W)												
52.6	TRUNK RD ** MAY CONTAIN RESTRICTIONS ** ** CONTACT THE CITY OF ** ** SAULT STE MARIE **												
53.4	JCT HWY #17 IN BRUCE MINES ** MAY CONTAIN RESTRICTIONS ** ** CONTACT THE CITY OF ** ** SAULT STE MARIE **												01

HWY. 639 DIRECTION. N  
 PROVIDE PRIVATE ESCORT VEHICLE WHEN TRAVELLING WITH  
 A WIDE LOAD THAT MEETS OR EXCEEDS 3.35 METRES.

DISTANCE (km)	IDENTIFICATION	G. NO	C O D E	D I R E C T I O N	R I V E R	HOR CL. (m)	L A N E	VER CL. (m)	POST LOAD (t)	D I S T	C T Y	S I T E	R E V
0.0	JCT. HWY. 108 ALGON QUIRKE MINE RD.												
0.1	*==*==*==*==*==*==*==*==*==* MUN. OF ALGOMA (N)												
10.9	MISSISSAGI PROVINCIAL PARK RD.												01
16.3	BOLAND RIVER		O			7.3				17	38S	0272	01
16.7	TIMBER RD (E)												
23.1	*==*==*==*==*==*==*==*==*==* MUN. OF ALGOMA (S)												
23.2	JCT. S.H.#546												

HWY. 640 DIRECTION. W  
 PROVIDE PRIVATE ESCORT VEHICLE WHEN TRAVELLING WITH  
 A WIDE LOAD THAT MEETS OR EXCEEDS 3.66 METRES.

DISTANCE (km)	IDENTIFICATION	G. NO	C O D E	D I R	R D W Y	HOR CL. (m)	L A N E	VER CL. (m)	POST LOAD (t)	D I S T	C T Y	S I T E	R E V
0.0	JCT. S.H.#571 IN EARLTON												
0.1	***** MUN. OF TIMISKAMING (W)												
2.8	***** MUN. OF TIMISKAMING (E)												
2.9	EARLTON AIRPORT												

HWY. 641 DIRECTION. N  
 PROVIDE PRIVATE ESCORT VEHICLE WHEN TRAVELLING WITH  
 A WIDE LOAD THAT MEETS OR EXCEEDS 3.35 METRES.

DISTANCE (km)	IDENTIFICATION	G. NO	C O D E	D I R E C T I O N	R O A D W I D T H (m)	HOR I Z O N A L C L. (m)	L O A D C L. (m)	VER T I C A L C L. (m)	POST LOAD (t)	D I S T	C T Y	S I T E	R E V
0.0	JCT. HWY. 17												
0.1	***** MUN. OF KENORA (N)												
1.7	HWY. 17A OVERPASS			U N S			1 1	7.8 7.9		20	41S	0122	01
1.8	WAR EAGLE DR(W)												
1.9	C.P.R.												01
4.2	LOUISE LAKE CULVERT			O						20	41S	0097	
6.6	CLOWLEY RD(W)												
6.9	COWARD RD												
7.1	POINT RD												
8.0	PRIMEROSE LANE(W)												
8.7	SCHOOL RD → IN LACLU												
9.1	CHURCH RD												
9.2	WEBB'S RD												
10.1	OSTERSUND RD (W)												
10.2	OSTERSUND RD (E)												
11.9	CHRUSTIE RD(E)												
13.4	***** MUN. OF KENORA (S)												
13.5	JCT. S.H.#596 IN PELLATT												

HWY. 642 DIRECTION. N  
 PROVIDE PRIVATE ESCORT VEHICLE WHEN TRAVELLING WITH  
 A WIDE LOAD THAT MEETS OR EXCEEDS 3.66 METRES.

DISTANCE (km)	IDENTIFICATION	G. NO	C O D E	D I R	R D W Y	HOR CL. (m)	L A N E	VER CL. (m)	POST LOAD (t)	D I S T	C T Y	S I T E	R E V
0.0	JCT. S.H.#599												
0.1	***** MUN. OF KENORA (N)												
10.2	STAKE CREEK CULVERT												
11.0	ABITIBI BLOCK 8 RD(E)												
12.6	GRASSY RIVER CULVERT (WATCOMB LK CULV)												
13.5	WATCOMB SIDING RD												
15.7	ABITIBI CAMP 153 RD												
21.7	ELLIPSE CREEK CULVERT												
24.2	UMFREVILLE RD												
38.3	TATA RIVER CULVERT												
40.0	NEW BLOCK 9 RD(E)												
42.3	KIRK LAKE RD(E) - IN SIOUX LOOKO T												
56.9	ALCONA RD												
61.3	C.N.R. - IN ALCONA												
66.0	C.N.R. (IN SUPERIOR JCT)												
67.3	STURGEON RIVER		O			4.8				20	41S	0077	02
71.5	PULP LOAD CHECK AREA E ENT												
71.7	PULP LOAD CHECK AREA W ENT												
77.6	JCT SEC HWY 516												

HWY. 642 DIRECTION. N  
 PROVIDE PRIVATE ESCORT VEHICLE WHEN TRAVELLING WITH  
 A WIDE LOAD THAT MEETS OR EXCEEDS 3.66 METRES.

DISTANCE (km)	IDENTIFICATION	G. NO	C O D E	D I R	R D W Y	HOR CL. (m)	L A N E	VER CL. (m)	POST LOAD (t)	D I S T	C T Y	S I T E	R E V
77.7	***** MUN. OF KENORA (S)												
79.7	FIRST AVE ** MAY CONTAIN RESTRICTIONS ** ** CONTACT THE CITY OF ** ** SIOUX LOOKOUT **												
80.3	JCT HWY 72, WELLINGTON ST ** MAY CONTAIN RESTRICTIONS ** ** CONTACT THE CITY OF ** ** SIOUX LOOKOUT **												



HWY. 643 DIRECTION. W  
 PROVIDE PRIVATE ESCORT VEHICLE WHEN TRAVELLING WITH  
 A WIDE LOAD THAT MEETS OR EXCEEDS 3.66 METRES.

DISTANCE (km)	IDENTIFICATION	G. NO	C O D E	D I R	R D W Y	HOR CL. (m)	L A N E	VER CL. (m)	POST LOAD (t)	D I S T	C T Y	S I T E	R E V
0.0	JCT. S.H.#584												
0.1	***** MUN. OF THUNDER BAY (W)												
0.8	LOGGING RD												
10.8	C.N.R.												
16.4	TOWN OF AROLAND												
20.3	***** MUN. OF THUNDER BAY (E)												
20.4	CAVELL RD.												



HWY. 645 DIRECTION. W  
 PROVIDE PRIVATE ESCORT VEHICLE WHEN TRAVELLING WITH  
 A WIDE LOAD THAT MEETS OR EXCEEDS 3.35 METRES.

DISTANCE (km)	IDENTIFICATION	G. NO	C O D E	D I R	R D W Y	HOR CL. (m)	L A N E	VER CL. (m)	POST LOAD (t)	D I S T	C T Y	S I T E	R E V
0.0	JCT. S.H.#529												
0.1	***** MUN. OF PARRY SOUND (W)												
3.1	THOMAS RD(N)												
3.6	UNIT RD (S)												
3.8	TRAMWAY RD												
3.9	***** MUN. OF PARRY SOUND (E)												
4.0	VILLAGE OF BYNG INLET												

HWY. 647 DIRECTION. N

DISTANCE (km)	IDENTIFICATION	G. NO	C O D E	D I R	R D W Y	HOR CL. (m)	L A N E	VER CL. (m)	POST LOAD (t)	D I S T	C T Y	S I T E	R E V
0.0	JCT. HWY. 17 IN VERMILLION BAY												
0.1	***** MUN. OF KENORA (N)												
1.3	WILDERNESS AIR RD												
3.5	VERMILLION BAY AIRPORT												
4.3	QUIBELL RD												
8.5	BLUE LAKE PROV. PARK												
8.6	***** MUN. OF KENORA (S)												

HWY. 650 DIRECTION. E

DISTANCE (km)	IDENTIFICATION	G. NO	C O D E	D I R	R D W Y	HOR CL. (m)	L A N E	VER CL. (m)	POST LOAD (t)	D I S T	C T Y	S I T E	R E V
0.0	JCT. HWY. 112(IN DANE)												
0.1	***** MUN. OF TIMISKAMING (E)												
1.2	STATION RD (N)												
1.6	O.N.R.												
7.5	***** MUN. OF TIMISKAMING (W)												
7.6	O.N.R. AT ADAMS MINE												

HWY. 651 DIRECTION. N  
 PROVIDE PRIVATE ESCORT VEHICLE WHEN TRAVELLING WITH  
 A WIDE LOAD THAT MEETS OR EXCEEDS 3.66 METRES.

DISTANCE (km)	IDENTIFICATION	G. NO	C O D E	D I R	R D W Y	HOR CL. (m)	L A N E	VER CL. (m)	POST LOAD (t)	D I S T	C T Y	S I T E	R E V
0.0	JCT. HWY. 101												01
0.1	***** MUN. OF ALGOMA (N)												
9.0	LITTLE JACKPINE R. CULVERT		O							18	38C	0026	01
24.5	WINDERMERE RIVER BRIDGE		O							18	38C	0029	01
26.9	OGASIWI RIVER BRIDGE		O							18	38C	0028	01
27.4	DALTON ROAD												01
47.5	C.P.R.												01
50.4	DOG LAKE NARROWS BAILEY		O			4.5				18	38C	0022	03
51.0	RENABIE RD												
53.5	***** MUN. OF ALGOMA (S)												
53.6	CPR												

HWY. 652 DIRECTION. N

DISTANCE (km)	IDENTIFICATION	G. NO	C O D E	D I R	R D W Y	HOR CL. (m)	L A N E	VER CL. (m)	POST LOAD (t)	D I S T	C T Y	S I T E	R E V
0.0	JCT HWY 11 & S JCT SEC HWY 579 - IN COCHRANE												
2.5	BEGINNING OF TOWN JURISDICTION ** MAY CONTAIN RESTRICTIONS ** ** CONTACT THE TOWN OF COCHRANE												01
3.0	COCHRANE E. LTS. NORTH RD. & END OF TOWN JURISDICTION ** MAY CONTAIN RESTRICTIONS ** ** CONTACT THE TOWN OF COCHRANE												02
4.8	N JCT SEC HWY 579, THIRD AVE ** MAY CONTAIN RESTRICTIONS ** ** CONTACT THE TOWN OF ** ** COCHRANE **												
4.9	*****= MUN. OF COCHRANE (N)												
6.1	FOURTH AVE												
6.7	NORTH RD												
6.9	TOWNSHIP RD 2-3												
7.0	BRULE CR. BRIDGE		O							16	39E	0057	04
10.0	TOWNSHIP RD 10-11												
10.6	TOWNSHIP RD 8-9												
12.0	TOWNSHIP RD 6-7												
13.1	ABITIBI R. BRIDGE		O							16	39E	0175	03
14.6	TOWNSHIP RD 24-25												
15.3	JCT. HWY. 574												01
18.2	CONCESSION RD 19-18												

HWY. 652 DIRECTION. N

DISTANCE (km)	IDENTIFICATION	G. NO	C O D E	D I R	R W Y	HOR CL. (m)	L A N E	VER CL. (m)	POST LOAD (t)	D I S T	C T Y	S I T E	R E V
20.0	SUCKER CK. BRIDGE		O							16	39E	0171	03
25.6	ROY CREEK BRIDGE		O							16	39E		01
28.0	WALLY CREEK		O							16	39E		01
33.1	N.W. INDUSTRIAL RD.												01
39.1	GRAVEL PIT ENT. RT.												01
45.9	GRAVEL PIT ENT. LT.												01
54.0	ABITIBI CO. RD.												01
56.5	CHIN RIVER BAILEY BR.		O			4.6				16	39E	0197	03
61.6	HEIGHTINGTON CREEK CULVERT		O							16	39E	0198	02
64.4	S. BRANCH LOUIS RIVER CULVERT		O							16	39E	0199	02
65.4	LOUIS RIVER CULVERT		O							16	39E	0200	02
72.9	LITTLE ABITIBI RIVER BAILEY BR.		O			4.6				16	39E	0201	03
87.7	SHIRLEY LAKE CULV.		O							16	39E		01
89.6	MICHEL LAKE RD												
95.1	SOUTH FLOODWOOD RIVER MABEY BR.		O			4.6				16	39E	0202	03
99.2	FLOODWOOD RIVER BAILEY BR.		O			4.6				16	39E	0203	03
107.2	TWEED RIVER CULVERT		O							16	39E		01
150.3	KESAGAMI RIVER CULVERT												
153.1	*==*==*==*==*==*==*==*==*==* MUN. OF COCHRANE (S)												
153.2	KATTAWAGAMI RIVER BAILEY BR.		O			4.6				16	39N	0009	03



HWY. 654 DIRECTION. W

DISTANCE (km)	IDENTIFICATION	G. NO	C O D E	D I R E C T I O N	R D W I D T H	HOR CL. (m)	L A N E	VER CL. (m)	POST LOAD (t)	D I S T	C T Y	S I T E	R E V
0.0	HWY. 11 INTERCHANGE	13	U	E W			1 1	6.0 5.8		13	44	0213	04
0.1	*==*==*==*==*==*==*==*==*==* MUN. OF PARRY SOUND (W)												
0.4	JCT. HWY. 94 (N) STONE RD. (S)												03
0.8	WASSI FALLS RD (N)												
0.9	WASI RIVER BRIDGE		O							13	44	0022	01
1.1	WOOKY RD (S)												
3.2	PINE CREEK RD												
4.8	LIGHTHOUSE RD (N)												
7.4	TOMA KWA RD (N)												
7.9	TATO RD (N)												
8.9	MCDONALD RD (S)												
10.9	TILLICUM BAY RD (N)												
13.1	SUNSET COVE RD.												01
15.3	BEAR CK. BRIDGE		O							13	44	0019	01
17.0	CONC 12 RD												
21.8	LAKE NIPISSING RD.												01
22.0	SOUTH RIVER BRIDGE		O							13	44	0018	01
22.1	CHAPMAN'S LANDING RD (N)												
22.3	BEATTY ST (S)												
23.0	*==*==*==*==*==*==*==*==*==* MUN. OF PARRY SOUND (E)												

HWY. 654 DIRECTION. W

DISTANCE (km)	IDENTIFICATION	G. NO	C O D E	D I R	R D W Y	HOR CL. (m)	L A N E	VER CL. (m)	POST LOAD (t)	D I S T	C T Y	S I T E	R E V
23.1	JCT. S.H. 534												01

HWY. 655 DIRECTION. N

DISTANCE (km)	IDENTIFICATION	G. NO	C O D E	D I R	R D W Y	HOR CL. (m)	L A N E	VER CL. (m)	POST LOAD (t)	D I S T	C T Y	S I T E	R E V
0.0	JCT. HWY. 101 IN TIMMINS.												
0.1	***** MUN. OF COCHRANE (N)												
0.2	O.N.R.												
1.0	ROSS ST												
5.3	LAFORREST RD												
21.4	KIDD CREEK MINE RD												
21.5	ONR												
28.0	TIMMINS NORTH LIMITS												
30.3	JOCKO CREEK CULVERT - IN TIMMINS												
75.4	***** MUN. OF COCHRANE (S)												
75.5	JCT. HWY. 11 (DRIFTWOOD)												

HWY. 656 DIRECTION. N

DISTANCE (km)	IDENTIFICATION	G. NO	C O D E	D I R	R D W Y	HOR CL. (m)	L A N E	VER CL. (m)	POST LOAD (t)	D I S T	C T Y	S I T E	R E V
0.0	JCT. S.H. 533												
0.1	***** MUN. OF NIPISSING (N)												
2.4	ANTOINE PROV PARK GATE												
4.1	***** MUN. OF NIPISSING (S)												
4.2	HOLDEN GENERATOR STATION												

HWY. 657 DIRECTION. E  
 PROVIDE PRIVATE ESCORT VEHICLE WHEN TRAVELLING WITH  
 A WIDE LOAD THAT MEETS OR EXCEEDS 3.66 METRES.

DISTANCE (km)	IDENTIFICATION	G. NO	C O D E	D I R	R D W Y	HOR CL. (m)	L A N E	VER CL. (m)	POST LOAD (t)	D I S T	C T Y	S I T E	R E V
0.0	JCT. HWY. 105												
0.1	***** MUN. OF KENORA (E)												
0.2	MCCALLUM ST (N)												
0.3	JOHN ST (N)												
0.5	BANNATYNE ST(N)												
0.7	ROY ST → IN EAR FALLS												
1.8	EVERGREEN LANE												
2.5	WENASAGA RD												
3.8	TIMBERLANE RD (S)												
4.3	C.N.R.												
5.9	***** MUN. OF KENORA (W)												
6.0	HAMLET OF WEIR'S GOLDPINES (PATRICIA ST.)												

HWY. 658 DIRECTION. N  
 PROVIDE PRIVATE ESCORT VEHICLE WHEN TRAVELLING WITH  
 A WIDE LOAD THAT MEETS OR EXCEEDS 3.66 METRES.

DISTANCE (km)	IDENTIFICATION	G. NO	C O D E	D I R E C T I O N	R O A D W I D T H (m)	HOR I Z O N A L C L. (m)	L O A D C L. (m)	VER T I C A L C L. (m)	POST LOAD (t)	D I S T	C T Y	S I T E	R E V
0.0	TOWN OF KENORA (N. LIMITS) AND JCT. HWY17 & C.P.R.(TRANSFERED) ** CONTAINS RESTRICTIONS ** ** CONTACT THE TOWN OF KENORA			U N S			1 1			20	41S	0110	02
0.6	JCT. S.H. #598 ** MAY CONTAIN RESTRICTIONS ** ** CONTACT THE TOWN OF KENORA												01
4.0	VILLENEUVE RD ** MAY CONTAIN RESTRICTIONS ** ** CONTACT THE TOWN OF ** ** KENORA **												01
4.1	***** MUN. OF KENORA (N)												
4.9	JCT HWY 17A												
5.1	ANDERSON RD (W)												
6.8	JAMES RD (E)												
7.3	KITT RD (W)												
8.2	CARLTON RD (W)												
9.1	PETERSON RD (E)												
10.3	MTO TIS												
12.3	WORONA RD (E)												
12.8	KINGER RD (E)												
15.4	DALLES RD (W)												
15.8	BLACK STURGEON RIVER BRIDGE			O						20	41S	0007	01
16.1	JCT. S.H. #659												01
21.4	ENA ROAD												01

HWY. 658 DIRECTION. N  
 PROVIDE PRIVATE ESCORT VEHICLE WHEN TRAVELLING WITH  
 A WIDE LOAD THAT MEETS OR EXCEEDS 3.66 METRES.

DISTANCE (km)	IDENTIFICATION	G. NO	C O D E	D I R E C T I O N	R O A D W I D T H (m)	HOR CL. (m)	L A N E	VER CL. (m)	POST LOAD (t)	D I S T	C T Y	S I T E	R E V
24.5	SILVER BIRCH CAMP RD (W)												
24.7	BROWN RD (E)												
25.1	KRAMER LAKE RD (E)												
26.1	ENGLISH RIVER RD (W)												
27.3	MCKAY RD (W)												
28.9	LAMBERT ST												
29.0	FIRST ST												
29.2	SECOND ST												
29.3	FOURTH AVE												
29.4	BLACK RIVER BAILEY		O		4.2				20	41S	0008	03	
29.5	C.N.R. (IN REDDITT)												01
29.6	***** MUN. OF KENORA (S)												

HWY. 661 DIRECTION. S  
 PROVIDE PRIVATE ESCORT VEHICLE WHEN TRAVELLING WITH  
 A WIDE LOAD THAT MEETS OR EXCEEDS 3.35 METRES.

DISTANCE (km)	IDENTIFICATION	G. NO	C O D E	D I R	R D W Y	HOR CL. (m)	L A N E	VER CL. (m)	POST LOAD (t)	D I S T	C T Y	S I T E	R E V
0.0	JCT. HWY. 144												
0.1	***** MUN. OF SUDBURY (S)												
2.4	FARM LAKE RD (E)												
2.8	TOWER RD (W)												
3.0	MINISINAKWA RIVER RD												
3.2	BARNES ST (W)												
3.3	CLARKE ST (E)												
3.4	MCGOWAN ST (W)												
3.5	C.N.R.												
3.7	POURPORE ST - IN GOGAMA												
3.9	HARRIS ST												
4.0	MILLER ST (E)												
4.1	HENRY ST												
4.2	ARTHUR ST												
4.3	WEST ST												
4.5	HAZEL ST (W)												
4.6	CEDAR ST (E)												
5.4	***** MUN. OF SUDBURY (N)												
5.5	END OF S.H.#661												



HWY. 663 DIRECTION. N

DISTANCE (km)	IDENTIFICATION	G. NO	C O D E	D I R	R D W Y	HOR CL. (m)	L A N E	VER CL. (m)	POST LOAD (t)	D I S T	C T Y	S I T E	R E V
0.0	JCT. HWY. 11												
0.1	***** MUN. OF COCHRANE (N)												
5.4	***** MUN. OF COCHRANE (S)												
5.5	C.N.R.												



HWY. 665 DIRECTION. N  
 PROVIDE PRIVATE ESCORT VEHICLE WHEN TRAVELLING WITH  
 A WIDE LOAD THAT MEETS OR EXCEEDS 3.35 METRES.

DISTANCE (km)	IDENTIFICATION	G. NO	C O D E	D I R	R D W Y	HOR CL. (m)	L A N E	VER CL. (m)	POST LOAD (t)	D I S T	C T Y	S I T E	R E V
0.0	JCT. HWY. 17												
0.1	***** MUN. OF KENORA (N)												
0.2	PRONGER RD												
1.4	MCGOGY RD												
1.8	MCDONALD RD												
3.5	MORTON RD												
4.9	COATES RD(W)												
8.5	SAUNDERS RD(E), TANNER RD(W)												
10.1	SCHOOL RD, HENDERSON LOOP(S)												
11.7	FRANKLIN RD, HENDERSON LOOP(N)												
13.0	GULLWING RIVER BRIDGE		O			6.0			20	41S	0023	04	
15.9	EYOLFSON RD(W), MACLEAN LAKE RD(E)												
17.5	COOK LAKE NURSERY RD (W)												
21.6	***** MUN. OF KENORA (S)												
21.7	C.N.R. (IN RICHAN)												

HWY. 667 DIRECTION. W  
 PROVIDE PRIVATE ESCORT VEHICLE WHEN TRAVELLING WITH  
 A WIDE LOAD THAT MEETS OR EXCEEDS 3.66 METRES.

DISTANCE (km)	IDENTIFICATION	G. NO	C O D E	D I R	R D W Y	HOR CL. (m)	L A N E	VER CL. (m)	POST LOAD (t)	D I S T	C T Y	S I T E	R E V
0.0	EDDY RD-SULTAN; SAULT STE MARIE												
0.1	***** MUN. OF SUDBURY(W)												
1.2	GARBAGE DISPOSAL RD. (N)												
2.9	WAKAMI DAM RD. (S)												
9.1	WAKAMI LAKE PROV PARK RD. (S)												
17.7	GREEN FOREST LUMBER RD												
17.9	KORMACK RD. (N)												
21.6	TONY LAKE RD. (N)												
37.9	NEMEGOS RD. (N)												
38.3	***** MUN. OF SUDBURY(E)												
38.4	HWY 129												

HWY. 668 DIRECTION. N  
 PROVIDE PRIVATE ESCORT VEHICLE WHEN TRAVELLING WITH  
 A WIDE LOAD THAT MEETS OR EXCEEDS 3.66 METRES.

DISTANCE (km)	IDENTIFICATION	G. NO	C O D E	D I R	R D W Y	HOR CL. (m)	L A N E	VER CL. (m)	POST LOAD (t)	D I S T	C T Y	S I T E	R E V
0.0	JCT. HWY. 11												01
0.1	***** MUN. OF COCHRANE (N)												
1.6	TOWNSHIP RD 2-3												
4.1	TOWNSHIP RD 4-5												
5.3	C.N.R. (IN HUNTA)												01
6.0	DECEPTION CK.		O			7.9				16	39E	0169	01
7.0	TOWNSHIP RD 6-7												
7.8	TOWNSHIP RD 8-9												
10.8	SMITH CREEK BR.		O							16	39E	0014	02
11.2	TOWNSHIP RD 10-11												
13.0	***** MUN. OF COCHRANE (S)												
13.1	GREENWATER PROV. PARK ENT.												01

HWY. 670 DIRECTION. E  
 PROVIDE PRIVATE ESCORT VEHICLE WHEN TRAVELLING WITH  
 A WIDE LOAD THAT MEETS OR EXCEEDS 3.00 METRES.

DISTANCE (km)	IDENTIFICATION	G. NO	C O D E	D I R	R D W Y	HOR CL. (m)	L A N E	VER CL. (m)	POST LOAD (t)	D I S T	C T Y	S I T E	R E V
0.0	JCT S.H. #638 IN OPHIR												01
0.1	***** MUN. OF ALGOMA (E)												
1.8	BEATON RD(N), MCKAY RD(S)												
3.4	MILLS RD (S)												
3.5	WANAMAKER CREEK BAILEY (MCPHEE VALLEY BR)		O			4.2				18	38S	0135	02
5.1	BUSSINEAU RD (S)												
7.4	WANAMAKER CREEK BAILEY		O			3.6				18	38S	0136	02
8.2	FRANKLIN RD												
9.4	***** MUN. OF ALGOMA (W)												
9.5	COOPER CREEK BAILEY (DUNN'S VALLEY)		O			3.6				18	38S	0137	02

HWY. 671 DIRECTION. N  
 PROVIDE PRIVATE ESCORT VEHICLE WHEN TRAVELLING WITH  
 A WIDE LOAD THAT MEETS OR EXCEEDS 3.00 METRES.

DISTANCE (km)	IDENTIFICATION	G. NO	C O D E	D I R	R D W Y	HOR CL. (m)	L A N E	VER CL. (m)	POST LOAD (t)	D I S T	C T Y	S I T E	R E V
0.0	JCT. OF HIGHWAY 17A												
0.1	***** MUN. OF KENORA (N)												
0.2	STRECKER RD(W)												
0.5	LOON BAY RD(W)												
1.3	CITIZEN'S DR(E)												
2.5	STURGEON RD(W)												
3.2	ISLAND LAKE(E)												
6.9	EAGLE VIEW DR(W)												
8.7	RED PINE TREE PLANTATION(W)												
9.0	BLACK STURGEON LAKES BAILEY		O			4.2			20	41S	0242	01	
12.7	BUSH RD (E)												
13.6	SILVER LAKE LODGE RD (W)												
22.0	MARK LAKE(E)												
30.0	WILD LAKE(W)												
39.5	C.N.R.												01
43.6	LOUNT LAKE RD(W)												
51.0	KEYS LAKE(W)												
64.8	WILSON'S HAVIK LAKE CAMPGROUND												
65.2	SEGISE LAKE RD(E)												
66.1	TOMMY RD(W)												
67.0	GRASSY NARROWS RD												

HWY. 671 DIRECTION. N  
 PROVIDE PRIVATE ESCORT VEHICLE WHEN TRAVELLING WITH  
 A WIDE LOAD THAT MEETS OR EXCEEDS 3.00 METRES.

DISTANCE (km)	IDENTIFICATION	G. NO	C O D E	D I R	R D W Y	HOR CL. (m)	L A N E	VER CL. (m)	POST LOAD (t)	D I S T	C T Y	S I T E	R E V
67.1	OPP OFFICE ENT (E)												
69.2	***** MUN. OF KENORA (S)												
69.3	GRASSY NARROWS I. R.												01



HWY. 672 DIRECTION. N

DISTANCE (km)	IDENTIFICATION	G. NO	C O D E	D I R	R D W Y	HOR CL. (m)	L A N E	VER CL. (m)	POST LOAD (t)	D I S T	C T Y	S I T E	R E V
0.0	JCT. HWY. 66												01
0.1	***** MUN. OF TIMISKAMING (N)												
0.7	RD. TO N. PRESSURE TREATED WOOD LTD												01
1.9	O.N.R.												01
2.2	CRYSTAL BEACH RD.												01
7.0	VICTORIA CREEK CULVERT		0							14	47	0378	02
10.5	HOWARD LAKE RD.												01
11.1	RD. TO DEPT. OF TRANSPORT CANADA												01
16.5	ESKER LAKE PROV. PARK ENT.												01
17.6	TIMISKAMING-COCHRANE DIST.BDY.												01
30.1	J. ROSCOE BUSH RD. (W)												01
31.6	J. ROSCOE BUSH RD. (E)												01
36.6	J. ROSCOE BUSH RD. (E. & W.)												01
39.7	ALBERTA GOLD PEREX RESOURCES RD.												01
42.6	PERON PEREX RD.												01
47.5	***** MUN. OF TIMISKAMING (S)												
47.6	JCT. HWY. 101												01

HWY. 673 DIRECTION. S  
 PROVIDE PRIVATE ESCORT VEHICLE WHEN TRAVELLING WITH  
 A WIDE LOAD THAT MEETS OR EXCEEDS 3.66 METRES.

DISTANCE (km)	IDENTIFICATION	G. NO	C O D E	D I R	R D W Y	HOR CL. (m)	L A N E	VER CL. (m)	POST LOAD (t)	D I S T	C T Y	S I T E	R E V
0.0	JCT. OF HIGHWAY 17												
0.1	***** MUN. OF KENORA (S)												
8.2	***** MUN. OF KENORA (N)												
8.3	END OF S.H. 673 (TO SHOAL LAKE)												01

HWY. 801 DIRECTION. N  
 PROVIDE PRIVATE ESCORT VEHICLE WHEN TRAVELLING WITH  
 A WIDE LOAD THAT MEETS OR EXCEEDS 3.00 METRES.

DISTANCE (km)	IDENTIFICATION	G. NO	C O D E	D I R E C T I O N	R O A D W I D T H (m)	HOR CL. (m)	L A N E	VER CL. (m)	POST LOAD (t)	D I S T	C T Y	S I T E	R E V
0.0	JCT. HWY. 11												
0.1	***** MUN. OF THUNDER BAY (N)												
4.3	PASKA LAKE CABINS RD												
16.0	***** MUN. OF THUNDER BAY (S)												
16.1	NAMAWAMINIKEN (STURGEON R.) BAILEY		O		3.6				19	48C	0125	01	

HWY. 802 DIRECTION. S  
 PROVIDE PRIVATE ESCORT VEHICLE WHEN TRAVELLING WITH  
 A WIDE LOAD THAT MEETS OR EXCEEDS 3.00 METRES.

DISTANCE (km)	IDENTIFICATION	G. NO	C O D E	D I R	R W Y	HOR CL. (m)	L A N E	VER CL. (m)	POST LOAD (t)	D I S T	C T Y	S I T E	R E V
0.0	C.N.R. - KASHABOWIE												
0.1	***** MUN. OF THUNDER BAY (S)												
0.8	E JCT HWY 11												
2.3	W JCT HWY 11												
8.2	GLFP CAMP #517 RD												
11.6	***** MUN. OF THUNDER BAY (N)												
11.7	COLDSTREAM MINE ENTRANCE BURCHELL LAKE RD												

HWY. 804 DIRECTION. W  
 PROVIDE PRIVATE ESCORT VEHICLE WHEN TRAVELLING WITH  
 A WIDE LOAD THAT MEETS OR EXCEEDS 3.35 METRES.

DISTANCE (km)	IDENTIFICATION	G. NO	C O D E	D I R	R D W Y	HOR CL. (m)	L A N E	VER CL. (m)	POST LOAD (t)	D I S T	C T Y	S I T E	R E V
0.0	JCT. HWY. 105												
0.1	***** MUN. OF KENORA (W)												
14.9	MANITOU FALLS (ENGLISH RIVER) BAILEY		O			4.2				20	41N	0007	01
16.4	PORTAGE BAY CAMP RD												
20.8	MANITOU FALLS CAMP RD												
21.8	***** MUN. OF KENORA (E)												
21.9	H.E.P.C. DAM (LOWER MANITOU FALLS)												

HWY. 805 DIRECTION. N

DISTANCE (km)	IDENTIFICATION	G. NO	C O D E	D I R	R D W Y	HOR CL. (m)	L A N E	VER CL. (m)	POST LOAD (t)	D I S T	C T Y	S I T E	R E V
0.0	S.H. 539 A												
0.1	***** MUN. OF NIPISSING (N)												
0.8	C.N.R.												
4.3	C.N.R.												
5.6	C.N.R.												
7.4	C.N.R.												
31.9	GRASSY LAKE BAILEY BR.		O			3.8				13	43	0190	01
37.8	WOODPECKER BLVD (E)												
52.0	***** MUN. OF NIPISSING (S)												
52.1	END OF S.H. #805 POND LAKE												

HWY. 808 DIRECTION. N

DISTANCE (km)	IDENTIFICATION	G. NO	C O D E	D I R	R W Y	HOR CL. (m)	L A N E	VER CL. (m)	POST LOAD (t)	D I S T	C T Y	S I T E	R E V
0.0	JCT. SEC. HWY. #599 & #646 @ CENTRAL PATRICIA												01
0.1	*==*==*==*==*==*==*==*==*==* MUN. OF KENORA (N)												
2.3	NORTH ROAD BR.		O							19	41S	0240	02
2.9	CROW RIVER BR.		O			7.5				19	41S	0094	02
27.4	CROW R. BR. (JULY FALLS)		O			5.9				19	41S	0095	02
55.2	MUD R. BAILEY (BADESDOWA)		O			4.2				19	41S	0102	01
60.0	OTOSKWIN R. BAILEY		O			4.2				19	41	0103	01
135.7	PINEIMUTA R. BAILEY		O			4.2				19	41	0108	01
150.2	*==*==*==*==*==*==*==*==*==* MUN. OF KENORA (S)												
150.3	PIPESTONE R. BAILEY		O			4.2				19	41	0109	01

HWY. 810 DIRECTION. N

DISTANCE (km)	IDENTIFICATION	G. NO	C O D E	D I R	R D W Y	HOR CL. (m)	L A N E	VER CL. (m)	POST LOAD (t)	D I S T	C T Y	S I T E	R E V
0.0	JCT. S.H.#553												
0.1	***** MUN. OF ALGOMA (N)												
1.5	GRAVEL ROAD												01
2.6	AUX SABLES RIVER (W.BRANCH) BAILEY BRIDGE		O			3.6				17	38S	0172	01
2.7	GRAVEL RD TO WHISKEY LAKE												01
3.8	AUX SABLES RIVER (E. BRANCH) BAILEY BRIDGE		O			3.6				17	38S	0142	01
12.9	GRAVEL RD. TO FLAT CREEK												01
19.6	AUX SABLES RIVER BAILEY BR.		O			3.6				17	38S	0093	01
19.8	AUX SABLES RIVER BAILEY BR.		O			3.6				17	38S	0092	01
20.4	ROAD TO MADAWANSON LAKE												01
35.9	AUX SABLES RIVER BAILEY BR.		O	N			1		1 19 2 31 3 43	17	38S	0062	02
38.6	***** MUN. OF ALGOMA (S)												
38.7	GRAVEL ROAD TO RITCHIE FALLS												01



HWY. 811 DIRECTION. N  
 PROVIDE PRIVATE ESCORT VEHICLE WHEN TRAVELLING WITH  
 A WIDE LOAD THAT MEETS OR EXCEEDS 3.35 METRES.

DISTANCE (km)	IDENTIFICATION	G. NO	C O D E	D I R	R D W Y	HOR CL. (m)	L A N E	VER CL. (m)	POST LOAD (t)	D I S T	C T Y	S I T E	R E V
0.0	JCT. HWY. 527												
0.1	***** MUN. OF THUNDER BAY (N)												
0.7	ABITIBI CAMP ENT												
10.8	KABITOTIKWIA R. CULVERT		O						19	48W			01
14.3	HEAVEN CK. CULVERT		O						19	48W			02
16.8	GULL RIVER CULVERT												
17.0	CAMP #130 RD												
19.8	DOG RIVER RD												
20.8	BARNES RD												
22.2	CAMP #166 RD												
31.4	BOWERS CK. CULVERT		O						19	48W			01
33.8	MOOSELAND RIVER BRIDGE		O						19	48W	0133		
42.3	MCMULLEN CK. CULVERT		O						19	48W			01
43.0	CAMP #500 RD												
44.7	CAMP #200 RD												
45.0	GREW RIVER RD												
45.9	GREW RIVER CULVERT												
49.9	CAMP #100 RD												
52.5	MADDEN RD												
61.1	***** MUN. OF THUNDER BAY (S)												

HWY. 811 DIRECTION. N  
 PROVIDE PRIVATE ESCORT VEHICLE WHEN TRAVELLING WITH  
 A WIDE LOAD THAT MEETS OR EXCEEDS 3.35 METRES.

DISTANCE (km)	IDENTIFICATION	G. NO	C O D E	D I R E C T I O N	R I S K C A T E G O R Y	HOR I Z O N A L C L. (m)	L O N G I T U D I N A L C L. (m)	VER T I C A L C L. (m)	POST LOAD (t)	D I S T A N C E	C O U N T Y	S I T E	R E V
61.2	WEAVER RIVER BRIDGE *** OWNED BY MINISTRY OF *** *** NATURAL RESOURCES ***		O							19	48W	0136	01

HWY. 1000ISLPKWY DIRECTION. E

DISTANCE (km)	IDENTIFICATION	G. NO	C O D E	D I R	R D W Y	HOR CL. (m)	L A N E	VER CL. (m)	POST LOAD (t)	D I S T	C T Y	S I T E	R E V
0.0	JCT. HWY.401												01
0.1	***** MUN. OF LEEDS & GREENVILLE (E)												
0.3	W.B.L. ONLY		O							08	16	0159	02
1.0	JCT.HWY.2		O							08	16	0102	02
7.7	LANDONS BAY ***LOAD POSTING***		O						1 17 2 29 3 33	08	16	0103	02
12.7	IVY LEA												01
15.1	JCT.HWY. 137		O							08	16	0173	01
19.6	ROCKPORT												01
26.4	LA RUE MILLS												01
36.1	SIFTONS HORSE CROSSING		U E W				1 4.5 1 4.5			08	16	0109	01
37.8	JONES CREEK ***LOAD POSTING***		O						1 25 2 35 3 42	08	16	0110	02
38.0	HWY 401 E.B.L. ONLY		O							08	16	0178	01
40.5	***** MUN. OF LEEDS & GREENVILLE (W)												
40.6	JCT.HWY. 401												01

HWY. 7010 DIRECTION. N

DISTANCE (km)	IDENTIFICATION	G. NO	C O D E	D I R	R D W Y	HOR CL. (m)	L A N E	VER CL. (m)	POST LOAD (t)	D I S T	C T Y	S I T E	R E V
0.0	JCT. HWY. 401 IC-44	?	O	N S		7.9 7.9	1 1			06	37	0822	
10.0	RENFORTH DR.	?	O							06	37	0320	
12.0	DIXON RIVER	?	O							06	37	0319	

HWY. 7036 DIRECTION. N  
 PROVIDE PRIVATE ESCORT VEHICLE WHEN TRAVELLING WITH  
 A WIDE LOAD THAT MEETS OR EXCEEDS 3.35 METRES.

DISTANCE (km)	IDENTIFICATION	G. NO	C O D E	D I R E C T I O N	R D W I D T H (m)	HOR CL. (m)	L A N E	VER CL. (m)	POST LOAD (t)	D I S T	C T Y	S I T E	R E V
0.0	JCT HWY 11, TWP RD 5-6(E)												
1.1	WICKLOW RIVER		O							16	39E	0073	
4.4	END END OF HWY												01

DATE MAY 13, 2014

HWY. 7037 DIRECTION. N

DISTANCE (km)	IDENTIFICATION	G. NO	C O D E	D I R	R D W Y	HOR CL. (m)	L A N E	VER CL. (m)	POST LOAD (t)	D I S T	C T Y	S I T E	R E V
0.0	S JCT HWY 11, HANNA TWP RD 5												
7.6	WICKLOW R. BAILEY BR.		O			4.8				16	39E	0174	02
9.3	N JCT HWY 11, LA MARCHE TWP RD 2-3												

DATE MAY 13, 2014

HWY. 7041 DIRECTION. S

DISTANCE (km)	IDENTIFICATION	G. NO	C O D E	D I R	R D W Y	HOR CL. (m)	L A N E	VER CL. (m)	POST LOAD (t)	D I S T	C T Y	S I T E	R E V
0.0	S JCT HWY 6, WHITEFISH FALLS												
0.9	WHITEFISH RIVER BAILEY BRIDGE		O			3.6				17	46	0201	03
1.3	N JCT HWY 6												

HWY. 7042 DIRECTION. S

DISTANCE (km)	IDENTIFICATION	G. NO	C O D E	D I R	R D W Y	HOR CL. (m)	L A N E	VER CL. (m)	POST LOAD (t)	D I S T	C T Y	S I T E	R E V
0.0	N. JCT. HWY. 69 & 537												
0.1	911 RD, 580 A-F												
1.3	911 RD, 330 A-C												
2.0	OLD WANUP RD												
2.3	RINTALA RD												
2.8	WANAPITEI RIVER BAILEY BRIDGE		O			3.6				17	46	0261	
3.4	C.N.R. LEVEL CROSSING												
7.6	MCVILTIE RD												
8.9	S. JCT. HWY. 69												



HWY. 7044 DIRECTION. N

DISTANCE (km)	IDENTIFICATION	G. NO	C O D E	D I R	R D W Y	HOR CL. (m)	L A N E	VER CL. (m)	POST LOAD (t)	D I S T	C T Y	S I T E	R E V
0.0	JCT HW 144, WINDY LK												
13.5	CULVERT		O							17	46		01
14.3	PUMP HOUSE CK. CULVERT		O							17	46	227	01
15.8	PUMP HOUSE CK. CULVERT		O							17	46		01
17.4	PUMP HOUSE CK. CULVERT		O							17	46		01
20.3	PUMP HOUSE CK. CULVERT		O							17	46		01
23.2	JCT HWY 144, CARTIER												

DATE MAY 13, 2014

HWY. 7045 DIRECTION. E

DISTANCE (km)	IDENTIFICATION	G. NO	C O D E	D I R	R D W Y	HOR CL. (m)	L A N E	VER CL. (m)	POST LOAD (t)	D I S T	C T Y	S I T E	R E V
0.0	JCT. HWY 17												
1.3	HARMONY RIVER BRIDGE(JONES CK.)		O	E		4.5	1			18	38S	0345	03
				W		4.5	1						
1.8	JCT. HWY. 17												01
5.2	JCT. HWY. 17												01
6.1	STOKLEY CREEK BRIDGE		O			5.0				18	38S	0014	01
7.1	OF SEC. HWY. 7045												01

DATE MAY 13, 2014

HWY. 7047 DIRECTION. E

DISTANCE (km)	IDENTIFICATION	G. NO	C O D E	D I R	R D W Y	HOR CL. (m)	L A N E	VER CL. (m)	POST LOAD (t)	D I S T	C T Y	S I T E	R E V
0.0	JCT. HWY. 17												
1.0	HEWITSON CREEK BAILEY BRIDGE		O			3.7				19	48C	0129	04
2.3	DEAD END												

DATE MAY 13, 2014

HWY. 7047(LOOP) DIRECTION. N

DISTANCE (km)	IDENTIFICATION	G. NO	C O D E	D I R	R D W Y	HOR CL. (m)	L A N E	VER CL. (m)	POST LOAD (t)	D I S T	C T Y	S I T E	R E V
0.0	JCT. HWY. 17												
1.0	C.P.R												
1.8	JCT. HWY. 17												

HWY. 7048 DIRECTION. E

DISTANCE (km)	IDENTIFICATION	G. NO	C O D E	D I R	R D W Y	HOR CL. (m)	L A N E	VER CL. (m)	POST LOAD (t)	D I S T	C T Y	S I T E	R E V
0.0	HWY. 11-RAINY LAKE- THUNDER BAY												
1.0	RAINY LAKE LANDING-MNR BOAT LAUN												

DATE MAY 13, 2014

HWY. 7052 DIRECTION. N

DISTANCE (km)	IDENTIFICATION	G. NO	C O D E	D I R	R D W Y	HOR CL. (m)	L A N E	VER CL. (m)	POST LOAD (t)	D I S T	C T Y	S I T E	R E V
0.0	STEELES AVE.												
0.5	C.N.R.		U	N		7.3	1	4.6		06	37	0675	
				S		7.3	1	4.6					
2.1	JCT. HWY. 7												

DATE MAY 13, 2014



HWY. 7059 DIRECTION. W

DISTANCE (km)	IDENTIFICATION	G. NO	C O D E	D I R	R D W Y	HOR CL. (m)	L A N E	VER CL. (m)	POST LOAD (t)	D I S T	C T Y	S I T E	R E V
0.0	E JCT. HWY. 17 (LONGBOW LK RD.)												
1.4	MNR BOAT LAUNCH												
2.5	CULVERT												
3.4	W JCT HWY 17(RAMPS TO & FROM 17A												

DATE MAY 13, 2014



HWY. 7072 DIRECTION. W

DISTANCE (km)	IDENTIFICATION	G. NO	C O D E	D I R	R D W Y	HOR CL. (m)	L A N E	VER CL. (m)	POST LOAD (t)	D I S T	C T Y	S I T E	R E V
0.0	JCT. HWY. 101												
0.8	END OF S.H.#7072												

HWY. 7074 DIRECTION. E

DISTANCE (km)	IDENTIFICATION	G. NO	C O D E	D I R	R D W Y	HOR CL. (m)	L A N E	VER CL. (m)	POST LOAD (t)	D I S T	C T Y	S I T E	R E V
0.0	JCT. HWY. 508												
1.0	JCT. HWY. 511												
1.6	JCT. HWY. 508												

DATE MAY 13, 2014

HWY. 7082 DIRECTION. E

DISTANCE (km)	IDENTIFICATION	G. NO	C O D E	D I R	R D W Y	HOR CL. (m)	L A N E	VER CL. (m)	POST LOAD (t)	D I S T	C T Y	S I T E	R E V
0.0	JCT 17, SMITH ST - IN NAIRN CENTRE												
0.2	FRONT ST												
0.3	C.P.R. LEVEL CROSSING												
0.4	OLD NAIRN RD (W)												
0.6	FERRY ST												
1.8	NAIRN/LORNE TWP BDY RD												

DATE MAY 13, 2014

HWY. 7087 DIRECTION. E

DISTANCE (km)	IDENTIFICATION	G. NO	C O D E	D I R	R D W Y	HOR CL. (m)	L A N E	VER CL. (m)	POST LOAD (t)	D I S T	C T Y	S I T E	R E V
0.0	OJIBWAY PKWY INTERSECTION												
0.6	MATCHETTE RD.	02	O							01	6	274	01
1.7	MALDEN RD.	01	O							01	6	275	01
2.7	HURON CHURCH RD.	08	O							01	6	283	01
3.1	END OF HWY 7087												

DATE MAY 13, 2014

HWY. 7094 DIRECTION. N

DISTANCE (km)	IDENTIFICATION	G. NO	C O D E	D I R	R D W Y	HOR CL. (m)	L A N E	VER CL. (m)	POST LOAD (t)	D I S T	C T Y	S I T E	R E V
0.0	JCT. HWYS. 24 & 53												
1.9	WHITEMAN CK BRIDGE		O							04	01	0085	
4.7	JCT. HWY. 403 ** MAY CONTAIN RESTRICTIONS ** ** CONTACT THE COUNTY OF BRANT	09	O							04	01	0154	
5.6	JCT. HWY. 2 ** MAY CONTAIN RESTRICTIONS ** ** CONTACT THE COUNTY OF BRANT												

HWY. 7102 DIRECTION. N

DISTANCE (km)	IDENTIFICATION	G. NO	C O D E	D I R	R D W Y	HOR CL. (m)	L A N E	VER CL. (m)	POST LOAD (t)	D I S T	C T Y	S I T E	R E V
0.0	S JCT HWY 71 -GODSON TWP												
0.4	N JCT HWY 71 -GODSON TWP												

DATE MAY 13, 2014

HWY. 7104 DIRECTION. N

DISTANCE (km)	IDENTIFICATION	G. NO	C O D E	D I R	R D W Y	HOR CL. (m)	L A N E	VER CL. (m)	POST LOAD (t)	D I S T	C T Y	S I T E	R E V
0.0	HWY 105 -APPELS CORS												
1.8	MNR ACCESS RD.												
2.0	LOCAL ROAD BOARD RD.												
3.1	END OF HWY												

DATE MAY 13, 2014

HWY. 7110 DIRECTION. S

DISTANCE (km)	IDENTIFICATION	G. NO	C O D E	D I R	R D W Y	HOR CL. (m)	L A N E	VER CL. (m)	POST LOAD (t)	D I S T	C T Y	S I T E	R E V
0.0	JCT. OF S.H.567												
2.3	END OF OLD HWY. 567 (SILVER CENTRE)												



HWY. 7118 DIRECTION. W

DISTANCE (km)	IDENTIFICATION	G. NO	C O D E	D I R	R D W Y	HOR CL. (m)	L A N E	VER CL. (m)	POST LOAD (t)	D I S T	C T Y	S I T E	R E V
0.0	JCT. HWY. 403 IN BRANTFORD												
5.1	MARKET ST. (IN BRANTFORD) ** CONTAINS RESTRICTIONS ** *CONTACT THE CITY OF BRANTFORD		O							04	01	0170	
5.5	GRAND R. (IN BRANTFORD) ** MAY CONTAIN RESTRICTIONS ** *CONTACT THE CITY OF BRANTFORD		O							04	01	0169	01
7.1	MT. PLEASANT ST. IN BRANTFORD ** MAY CONTAIN RESTRICTIONS ** *CONTACT THE CITY OF BRANTFORD												

HWY. 7125 DIRECTION. N

DISTANCE (km)	IDENTIFICATION	G. NO	C O D E	D I R	R D W Y	HOR CL. (m)	L A N E	VER CL. (m)	POST LOAD (t)	D I S T	C T Y	S I T E	R E V
0.0	HWY 17 - CLEARWATER BAY -KENORA												
0.1	BOAT LAUNCH RD.												
0.2	ROCKERIES MARINA RD.												
0.5	HWY ENDS												

DATE MAY 13, 2014

HWY. 7143 DIRECTION. E

DISTANCE (km)	IDENTIFICATION	G. NO	C O D E	D I R	R D W Y	HOR CL. (m)	L A N E	VER CL. (m)	POST LOAD (t)	D I S T	C T Y	S I T E	R E V
0.0	JCT. HWY. 66. (CHAPUT HUGHES BYPASS)												
1.3	JCT. HWY. 66												

HWY. 7146 DIRECTION. W

DISTANCE (km)	IDENTIFICATION	G. NO	C O D E	D I R	R D W Y	HOR CL. (m)	L A N E	VER CL. (m)	POST LOAD (t)	D I S T	C T Y	S I T E	R E V
0.0	JCT HWY 140(S), FARR RD(N)												
0.8	WELLAND - E END OF TUNNEL		U	E			1	4.5		04	34	0225	04
				E			2	4.5					
				W			1	4.5					
				W			2	4.5					
1.0	WELLAND → W END OF TUNNEL												
1.4	JCT HWY 406(N)												
1.8	WELLINGTON ST - IN WELLAND												

HWY. 7151 DIRECTION. N

DISTANCE (km)	IDENTIFICATION	G. NO	C O D E	D I R	R D W Y	HOR CL. (m)	L A N E	VER CL. (m)	POST LOAD (t)	D I S T	C T Y	S I T E	R E V
0.0	JCT. HWY. 144												
1.7	CAMP POLARIS												
5.0	JCT. HWY. 144												

DATE MAY 13, 2014

HWY. 7152 DIRECTION. N

DISTANCE (km)	IDENTIFICATION	G. NO	C O D E	D I R	R D W Y	HOR CL. (m)	L A N E	VER CL. (m)	POST LOAD (t)	D I S T	C T Y	S I T E	R E V
0.0	JCT. HWY. 112												
1.3	JCT. HWY. 112												

HWY. 7174 DIRECTION. N

DISTANCE (km)	IDENTIFICATION	G. NO	C O D E	D I R	R D W Y	HOR CL. (m)	L A N E	VER CL. (m)	POST LOAD (t)	D I S T	C T Y	S I T E	R E V
0.0	JCT. HWY.#400												01
1.8	COLDWATER R. BR.		O	N			1 2			05	30	033	02
2.0	JCT. HWY. #12												01

DATE MAY 13, 2014

HWY. 7181 DIRECTION. N

DISTANCE (km)	IDENTIFICATION	G. NO	C O D E	D I R	R D W Y	HOR CL. (m)	L A N E	VER CL. (m)	POST LOAD (t)	D I S T	C T Y	S I T E	R E V
0.0	JCT. HWY 581												
0.1	WILKES RD												
0.7	MNR RD → BRUNELLE RD												
0.9	REMI LAKE												

DATE MAY 13, 2014



HWY. 7182 DIRECTION. N

DISTANCE (km)	IDENTIFICATION	G. NO	C O D E	D I R	R D W Y	HOR CL. (m)	L A N E	VER CL. (m)	POST LOAD (t)	D I S T	C T Y	S I T E	R E V
0.0	JCT. HWY.559												01
1.6	RED OAK RD (W)												
2.7	3RD CONCESSION RD (E)												
3.6	SHEBESHEKONG LAKE RD												
4.1	HOLLY→S LANE (W)												
4.9	CARLING STATION RD (E)												
5.1	SHEBESHEKONG ESTATE RD (W)												
6.9	JAMES RIDER RD (W)												
8.9	WOODS RD												
9.8	CULVERT		O							11	44		01
12.4	SHAWANAGA RD (E)												
15.1	C.P.R.												01
21.4	JCT. HWY. 69												01

HWY. 7186 DIRECTION. W

DISTANCE (km)	IDENTIFICATION	G. NO	C O D E	D I R	R D W Y	HOR CL. (m)	L A N E	VER CL. (m)	POST LOAD (t)	D I S T	C T Y	S I T E	R E V
0.0	NIAGARA RD. 70 -TORONTO DIST												
0.8	HWY 58 -DAVIS DR-THOROLD												

DATE MAY 13, 2014

HWY. 7189 DIRECTION. N

DISTANCE (km)	IDENTIFICATION	G. NO	C O D E	D I R	R D W Y	HOR CL. (m)	L A N E	VER CL. (m)	POST LOAD (t)	D I S T	C T Y	S I T E	R E V
0.0	QEW IC-HAMILTON TORONTO DIST												
0.5	QEW UP-HAMILTON												
0.7	EASTPORT DR												
1.0	BEACH BV												
1.5	S END OF LIFT BRIDGE-HAMILTON ** HTA WEIGHTS ONLY **												01
1.7	N END OF LIFT BRIDGE-HAMILTON * FEDERAL GOVT. OWNED BRIDGE * * WEIGHTS ARE NOT TO EXCEED * * THOSE ALLOWED UNDER * ** HIGHWAY TRAFFIC ACT **												
2.1	REG RD 2												

HWY. 7191 DIRECTION. N

DISTANCE (km)	IDENTIFICATION	G. NO	C O D E	D I R	R W Y	HOR CL. (m)	L A N E	VER CL. (m)	POST LOAD (t)	D I S T	C T Y	S I T E	R E V
0.0	SOUTH JCT HWY 6 AND ARGYLE ST. ** MAY CONTAIN RESTRICTIONS ** ** CONTACT THE TOWN OF ** ** CALEDONIA **												
0.2	CELTIC AVE ** MAY CONTAIN RESTRICTIONS ** ** CONTACT THE TOWN OF ** ** CALEDONIA **												
0.3	STERLING ST ** MAY CONTAIN RESTRICTIONS ** ** CONTACT THE TOWN OF ** ** CALEDONIA **												
0.4	FORFAR ST ** MAY CONTAIN RESTRICTIONS ** ** CONTACT THE TOWN OF ** ** CALEDONIA **												
0.5	GRAND R. BR. ***LOAD POSTING***		O						1 15 2 27 3 37	04	09	0002	02
0.7	CAITHNESS ST ** MAY CONTAIN RESTRICTIONS ** ** CONTACT THE TOWN OF ** ** CALEDONIA **												
0.8	SUNDERLAND ST ** MAY CONTAIN RESTRICTIONS ** ** CONTACT THE TOWN OF ** ** CALEDONIA **												
0.9	ORKNEY ST ** MAY CONTAIN RESTRICTIONS ** ** CONTACT THE TOWN OF ** ** CALEDONIA **												

HWY. 7191 DIRECTION. N

DISTANCE (km)	IDENTIFICATION	G. NO	C O D E	D I R	R D W Y	HOR CL. (m)	L A N E	VER CL. (m)	POST LOAD (t)	D I S T	C T Y	S I T E	R E V
1.0	NORTH JCT HWY 6 AND ARGYLE ST. ** MAY CONTAIN RESTRICTIONS ** ** CONTACT THE TOWN OF ** ** CALEDONIA **												

DATE MAY 13, 2014

HWY. 7195 DIRECTION. E

DISTANCE (km)	IDENTIFICATION	G. NO	C O D E	D I R	R D W Y	HOR CL. (m)	L A N E	VER CL. (m)	POST LOAD (t)	D I S T	C T Y	S I T E	R E V
0.0	YORK RD 53, DUFFERIN ST												
0.7	REG RD 7, NORTH RIVERMEDE RD												

DATE MAY 13, 2014

HWY. 7197 DIRECTION. W

DISTANCE (km)	IDENTIFICATION	G. NO	C O D E	D I R	R D W Y	HOR CL. (m)	L A N E	VER CL. (m)	POST LOAD (t)	D I S T	C T Y	S I T E	R E V
0.0	HWY 403/407ETR												
2.8	TRAFALGAR RD												

DATE MAY 13, 2014

HWY. 7202 DIRECTION. N

DISTANCE (km)	IDENTIFICATION	G. NO	C O D E	D I R	R D W Y	HOR CL. (m)	L A N E	VER CL. (m)	POST LOAD (t)	D I S T	C T Y	S I T E	R E V
0.0	PEEL RD 5, DERRY RD												
1.1	JCT HWY 407ETR(N)												
1.6	ETOBICOKE CREEK BRIDGE												
3.1	PEEL RD 15, STEELES AVE												
3.8	GLIDDEN RD												
4.1	SELBY RD												
4.5	CNR												
4.8	ORENDA RD												
5.1	WILLIAMS PKWY												
6.0	QUEENS ST												
6.1	BOVAIRD DR, HEART LAKE RD												

DATE MAY 13, 2014



HWY. 7237 DIRECTION. W

DISTANCE (km)	IDENTIFICATION	G. NO	C O D E	D I R	R D W Y	HOR CL. (m)	L A N E	VER CL. (m)	POST LOAD (t)	D I S T	C T Y	S I T E	R E V
0.0	JCT HWY 48, REG RD 145(W), FOLKLER RD												
0.3	LITTLE ROUGE CREEK												
0.6	ANDERSON CONCRETE (W)												

HWY. 7260 DIRECTION. N

DISTANCE (km)	IDENTIFICATION	G. NO	C O D E	D I R	R D W Y	HOR CL. (m)	L A N E	VER CL. (m)	POST LOAD (t)	D I S T	C T Y	S I T E	R E V
0.0	JCT HWY 26, MOSLEY ST												
0.1	NEW CULVERT 5000 X 2000												
0.3	NEW CULVERT 5000 X 2000												
0.7	NEW CULVERT 3000 X 1500												
1.2	AIRPORT RD												
4.7	FAIRGROUNDS RD												
4.8	POPLAR RD												
5.3	BATTEAUX RIVER BR												
5.9	JCT HWY 26, SIXTH LINE EAST												

HWY. 7270 DIRECTION. W

DISTANCE (km)	IDENTIFICATION	G. NO	C O D E	D I R	R D W Y	HOR CL. (m)	L A N E	VER CL. (m)	POST LOAD (t)	D I S T	C T Y	S I T E	R E V
0.0	BAR RIVER RD												
1.9	HURON CENTRAL RAOL OH												
3.4	WATSON RD												
5.1	JCT SEC HWY 638												
8.0	LOWER ECHO RIVER												
11.8	EAST BDRY GRAND RIVER FIRST NATION												
16.0	TRAP ROCK RD O'PASS												
16.6	NOONDAY RD O'PASS												
17.6	GARDEN RIVER BR												
20.2	JARDINE MINE RD O'PASS												
22.2	SYRETTE LK RD												
22.5	BELLEAU LK RD												
23.4	BELLEAU CK												
23.7	ROOT RIVER BR												
28.5	BLACK RD												

DATE MAY 13, 2014

HWY. 7273 DIRECTION. N

DISTANCE (km)	IDENTIFICATION	G. NO	C O D E	D I R	R D W Y	HOR CL. (m)	L A N E	VER CL. (m)	POST LOAD (t)	D I S T	C T Y	S I T E	R E V
0.0	JCT HWY 6												
0.3	REG RD 622, WHITECHURCH RD												
0.9	S JCT REG RD 652,HOMESTEAD DR(W)												
1.7	REG RD 37, AIRPORT RD(W)												
2.6	N JCT REG RD 652,HOMESTEAD DR(W)												
3.0	ENGLISH CHURCH RD(E)												
3.9	GLANAIR DR(W)												
4.4	REG RD 29, DICKENSON RD												
4.7	TALBOT LANE(W)												
6.1	TWENTY RD												

HWY. 7274 DIRECTION. N

DISTANCE (km)	IDENTIFICATION	G. NO	C O D E	D I R	R D W Y	HOR CL. (m)	L A N E	VER CL. (m)	POST LOAD (t)	D I S T	C T Y	S I T E	R E V
0.0	JCT HWY 6												
0.6	AIRPORT RD												

DATE MAY 13, 2014

HWY. 7275FLANDRS DIRECTION. S

DISTANCE (km)	IDENTIFICATION	G. NO	C O D E	D I R	R D W Y	HOR CL. (m)	L A N E	VER CL. (m)	POST LOAD (t)	D I S T	C T Y	S I T E	R E V
0.0	JCT. HWY 11 APROX. 39.1KM W OF JCT HWY 11B @ ATIKOKAN												
52.7	NAMAKIN R BAILEY BR.		O							20	45	0265	
52.9	NAMAKIN R ACROW BR.		O							20	45	0266	
77.9	LAC LA CROIX INDIAN RESERVE												

DATE MAY 13, 2014

HWY. 7902 DIRECTION. N

DISTANCE (km)	IDENTIFICATION	G. NO	C O D E	D I R	R D W Y	HOR CL. (m)	L A N E	VER CL. (m)	POST LOAD (t)	D I S T	C T Y	S I T E	R E V
0.0	JCT OJIBWAY PKWY BROADWAY ST(S)												
0.4	BROADWAY ST(N)												
0.8	JCT HWY 7087 AND OJIBWAY PKWY												
1.0	END OF HWY 7902												

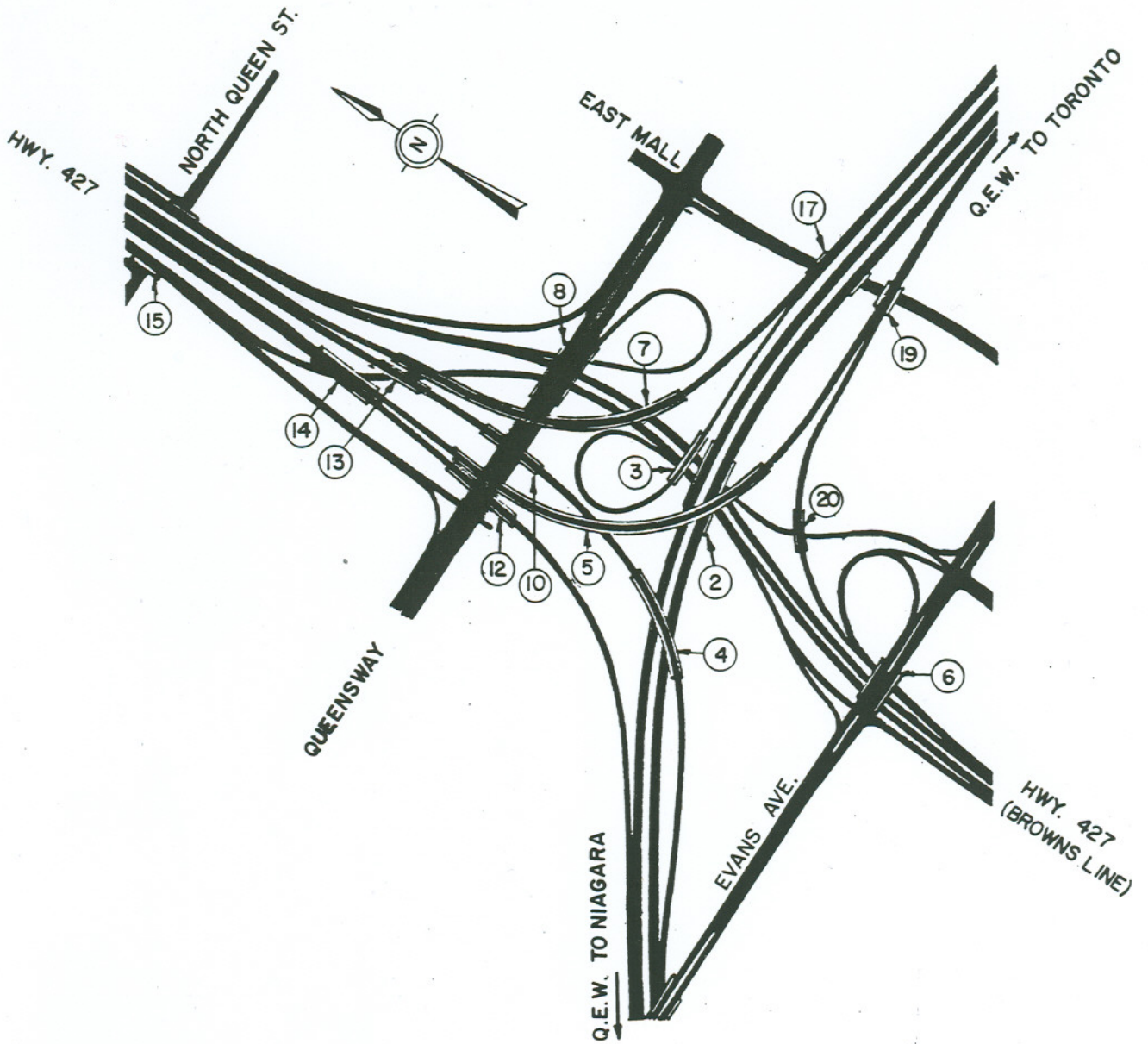
DATE MAY 13, 2014

<b>INTERCHANGE NUMBER</b>	<b>LOCATION</b>	<b>REGION</b>
1	Q.E.W. & Hwy 427 at Queensway	C
2	Q.E.W. & Hwy 420 Niagara Falls	C
3	Q.E.W. & Thompson Road	C
4	Hwys. 5 & 427	C
5	Hwys. 58 & 406 and St. David's Road	C
6	Hwys. 401 & 427	C
7	Hwy. 401 & Dixon Road	C
8	Hwy. 401 & Islington	C
9	Hwys. 401 & 400	C
10	Hwy. 401 & Spadina	C
11	Hwys. 401 & 11	C
12	Hwy. 401 & Leslie Street	C
13	Hwy. 401 & Don Valley Parkway	C
14	Hwy. 401 & Sheppard Avenue East	C
15	Hwy. 417 & Ottawa Queensway	E
16	Hwys. 403, 401, 410	C
17	Hwy. 403 & Q.E.W. (Ford Drive)	C
18	Hwys. 403 & Q.E.W. (Freeman Interchange)	C
19	Hwys. 403 & 6	C
20	Hwys. 403, 2 & 8	C
21	Hwys. 406 & Q.E.W.	C
22	Hwys. 401 & 8	SW
23	Hwys. 401 & 24	SW
24	Hwys. 416 & 417	E
25	Hwys. 427 & 407	C
26	Hwys. 403 & 407	C
27	Hwy 6 & Wellington Street	SW



11

Q.E.W. & HWY. 427 AT QUEENSWAY AND EVANS AVE.



① - THIS SYMBOL INDICATES  
STRUCTURE NUMBER

I 1 LOCATION: Q.E.W. & HWY. 427 AT QUEENSWAY

REF. NUMBER	IDENTIFICATION	G. NO	C O D E	D I R	R W Y	HOR CL. (m)	L A N E	VER CL. (m)	POST LOAD (t)	D I S T	C T Y	S I T E	R E V
1	BR. # 2. 427 N.B. & S.B.		U	N	RA		D	5.0		06	37	0236	01
				N			1	5.0					
				N			2	5.0					
				S	RA		D	5.0					
				S			1	5.0					
				S			2	5.0					
2	BR. # 3. Q.E.W. W.B. TO 427 S.B.		O			7.8				06	37	0713	
3	BR. # 3. 427 TO 427 S.B. RAMP		U	N	RA		A	5.0		06	37	0713	01
				N			1	5.0					
				N			2	5.0					
				S	RA		A	5.0					
				S			1	5.0					
				S			2	5.0					
4	BR. # 4. Q.E.W.		U	W			1	4.5		06	37	0714	01
				W			2	4.5					
				W			3	4.6					
				E			1	4.3					
				E			2	4.4					
				E			3	4.5					
5	BR. # 4. Q.E.W. E.B. TO 427 N.B.		O							06	37	0714	
6	BR. # 5. Q.E.W. ON BR. # 2		U	W			1	9.9		06	37	0715	01
				W			2	9.9					
				W			3	9.9					
				E			1	9.9					
				E			2	9.9					
				E			3	9.9					
7	BR. # 5. 427 S.B. TO Q.E.W. E.B.		U	S		7.3	1	6.1		06	37	0715	
				S			2	5.4					
8	BR. # 5. 427 S.B. TO Q.E.W. E.B.		O							06	37	0715	
9	BR. # 6. 427 N.B. TO Q.E.W. E.B.		U	N	RA		D	5.4		06	37	0716	01
				N			1	7.3					
				N			2	7.3					
				S			1	5.0					
				S			2	5.0					

I 1 LOCATION: Q.E.W. & HWY. 427 AT QUEENSWAY

REF. NUMBER	IDENTIFICATION	G. NO	C O D E	D I R	R W Y	HOR CL. (m)	L A N E	VER CL. (m)	POST LOAD (t)	D I S T	C T Y	S I T E	R E V
10	BR. # 7. Q.E.W. W.B. TO 427 N.B.		O							06	37	0717	
11	BR. # 7. 427 N.B. (SOUTH OF THE QUEENSWAY)		U	N			1	9.9		06	37	0717	01
				N			2	9.9					
12	BR. # 7. 427 S.B. (NORTH OF QUEENSWAY)		U	S			1	9.9		06	37	0717	01
				S			2	9.9					
13	BR. # 7. 427 S.B. (NORTH OF QUEENSWAY)		U	S			1	5.0		06	37	0717	
				S			2	5.0					
14	BR. # 8. 427		U	N	RA		A	4.7		06	37	0235	01
				N			1	5.0					
				N			2	5.0					
				S			1	5.0					
				S			2	5.0					
15	BR. # 8. QUEENSWAY E.B. TO 427 N.B. RAMP		O							06	37	0235	01
16	BR. # 10. Q.E.W. W.B. TO 427 N.B.		O							06	37	0718	
17	BR. # 12. 427 S.B. TO 427 W.B.		O							06	37	0719	
18	BR. # 13. Q.E.W. E.B. TO 427 N.B		O							06	37	0721	
19	BR. # 13. 427 S.B.		U	S	RA		1	5.0		06	37	0721	
				S	RA		2	5.0					
20	BR. # 14. 427 S.B. TO Q.E.W. E.B. & W.B.		O							06	37	0722	
21	BR. # 14. 427 S.B.		U	S	RA		1	5.0		06	37	0722	
				S	RA		2	5.0					
22	BR. # 15. 427		O							06	37	0234	
23	BR. # 17. Q.E.W.		O							06	37	0723	
24	BR. # 17. Q.E.W. W.B. TO 427 N.B		O							06	37	0723	

DATE MAY 13, 2014

I 1 LOCATION: Q.E.W. & HWY. 427 AT QUEENSWAY

REF. NUMBER	IDENTIFICATION	G. NO	C O D E	D I R	R W Y	HOR CL. (m)	L A N E	VER CL. (m)	POST LOAD (t)	D I S T	C T Y	S I T E	R E V
25	BR. # 19. 427 S.B. & N.B. TO Q.E.W. E.B.		O			5.4				06	37	0723	
26	BR. # 20. 427 N.B. TO Q.E.W. E.B		O			7.8				06	37	0724	
27	BR. # 20. EVANS AVE. TO N.B. 427	7	U	N	R	A	A	5.0		06	37	0724	01

DATE MAY 13, 2014



I 2 LOCATION: Q.E.W. & HWY. 420. NIAGARA FALLS

REF. NUMBER	IDENTIFICATION	G. NO	C O D E	D I R	R W Y	HOR CL. (m)	L A N E	VER CL. (m)	POST LOAD (t)	D I S T	C T Y	S I T E	R E V
1	BR. # 1. DORCHESTER RD. RAMP TO Q.E.W. N.B.		U	N		6.7	1	4.7		04	34	0240	01
2	BR. # 1. Q.E.W. N.B.		U	N		7.3	1 2	4.7 4.9		04	34	0240	01
3	BR. # 2. 420 E.B. & W.B.		O							04	34	0241	
4	BR. # 2. Q.E.W. N.B.		U	N	N		1 2 3	5.0 5.0 5.0		04	34	0241	01
5	BR. # 3. Q.E.W. S.B. TO FORT ERIE		O							04	34	0027	
6	BR. # 3. Q.E.W. N TO E,W RAMP		O							04	34	0027	01
7	BR. # 4. 420 W.B. RAMP TO Q.E.W. S.B.		O							04	34	0242	01
8	BR. # 4. 420 W.B. RAMP TO MONTROSE RD.		U	W	W		1 2 3	5.0 5.0 5.0		04	34	0242	01
9	BR. # 4. 420 E.B. TO NIAGARA AND W.B. TO ST. CATHERINES		U	E	W		1 2 1 2	4.7 5.0 5.0 5.0		04	34	0242	01
10	BR. # 4. 420 W.B. CLOVERLEAF DEC. L. TO Q.E.W. S.B.		U	W			1	4.7		04	34	0242	01
11	BR. # 4. 420 W.B. CLOVERLEAF ACC. L. TO Q.E.W. S.B.		U	W			1	5.0		04	34	0242	01
12	BR. # 4. 420 E.B. FROM MONTROSE RD. & W.B. TO MONTROSE.		U	E	E		1 2 3 1 2	5.0 5.0 5.0 5.0 5.0		04	34	0242	02

DATE MAY 13, 2014

I 2 LOCATION: Q.E.W. & HWY. 420. NIAGARA FALLS

REF. NUMBER	IDENTIFICATION	G. NO	C O D E	D I R	R W Y	HOR CL. (m)	L A N E	VER CL. (m)	POST LOAD (t)	D I S T	C T Y	S I T E	R E V
13	BR. # 4. Q.E.W. S.B.		U	S			1	4.8		04	34	0242	01
				S			2	4.8					
14	BR. # 4. Q.E.W. N.B.		U	N			1	5.0		04	34	0242	02
				N			2	5.0					
				N			3	5.0					
15	BR. # 5. 420 E.B. & W.B.		U	E			1	5.0		04	34	0243	01
				E			2	5.0					
				E			3	5.0					
				W			1	5.0					
				W			2	5.0					
16	BR. # 5. 420 DEC. L.		U	W			1	5.0		04	34	0243	01
17	BR. # 5. Q.E.W. S.B. TO FORT ERIE		O							04	34	0243	
18	BR. # 6. 420 E.B. & W.B.		U	E			1	5.0		04	34	0244	01
				E			2	5.0					
				W			1	5.0					
				W			2	5.0					
19	BR. # 6. 420 E.B. DEC. L. TO Q.E.W. N.B.		U	E			1	5.0		04	34	0244	01
20	BR. # 6. 420 W.B. DEC. L.		U	W			1	5.0		04	34	0244	01
21	BR. # 6. Q.E.W. N.B.		O							04	34	0244	
22	BR. # 7. 420 E.B. & W.B.		O							04	34	0245	
23	BR. # 7. 420 W.B.		U	W			1	4.9		04	34	0245	01
				W			2	4.9					
				W			3	4.9					
24	BR. # 8. Q.E.W. N.B. TO 420 E.B.		O			7.8				04	34	0246	
25	BR. # 8. FROM MONTROSE RD TO 420 NIAGARA		U	E			1	4.7		04	34	0246	02
				E			2	4.7					
				E			3	4.8					

DATE MAY 13, 2014

I 2 LOCATION: Q.E.W. & HWY. 420. NIAGARA FALLS

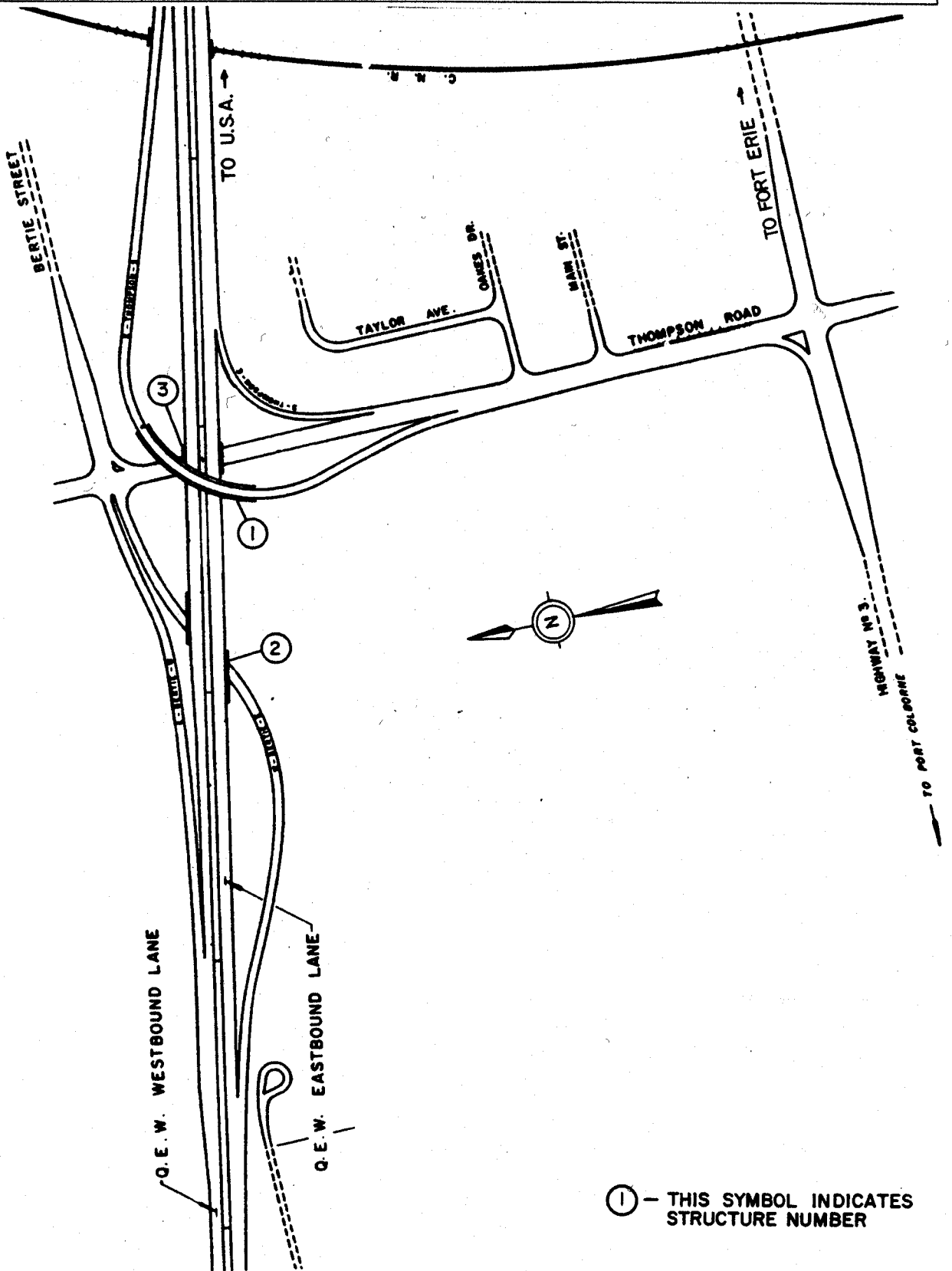
REF. NUMBER	IDENTIFICATION	G. NO	C O D E	D I R	R W Y	HOR CL. (m)	L A N E	VER CL. (m)	POST LOAD (t)	D I S T	C T Y	S I T E	R E V
26	BR # 9 420 WB RAMP TO SB Q.E.W.		U	W				1 5.0 2 5.0		04	34	0247	01
27	BR # 9 420 E.B. AND W.B.		U	E				1 5.0 2 5.0 1 5.0 2 5.0		04	34	0247	01
28	BR # 9 QEW N.E.B. RAMP TO 420 E.B		U	N				1 4.7		04	34	0247	01
29	BR # 9 420 WB DEC. LANE		U	W				1 5.0		04	34	0247	01
30	BR. # 9. 420 W.B. TO MONTROSE		U	W				1 5.0 2 5.0		04	34	0247	01
31	BR. # 9. 420 E.B. FROM MONTROSE RD.		U	E				1 4.7 2 4.8		04	34	0247	01
32	BR. # 9. 420 E.B. RAMP TO FREDRICA ST. B		U	E				1 4.7		04	34	0247	01
33	BR. # 10. CHIPPAWA POWER CANAL B B.		O							04	34	0248	01
34	BR. # 11 CHIPPAWA POWER CANAL B		O							04	34	0029	02
35	O'HEAD SIGN: 420/DORCHESTER OPTION		U	E				1 5.0 2 5.0		04	34		01
36	O'HEAD SIGN: 20/420 OPTION		U	E				1 5.0 2 5.0		04	34		01

DATE MAY 13, 2014



13

Q.E.W. & THOMPSON RD.

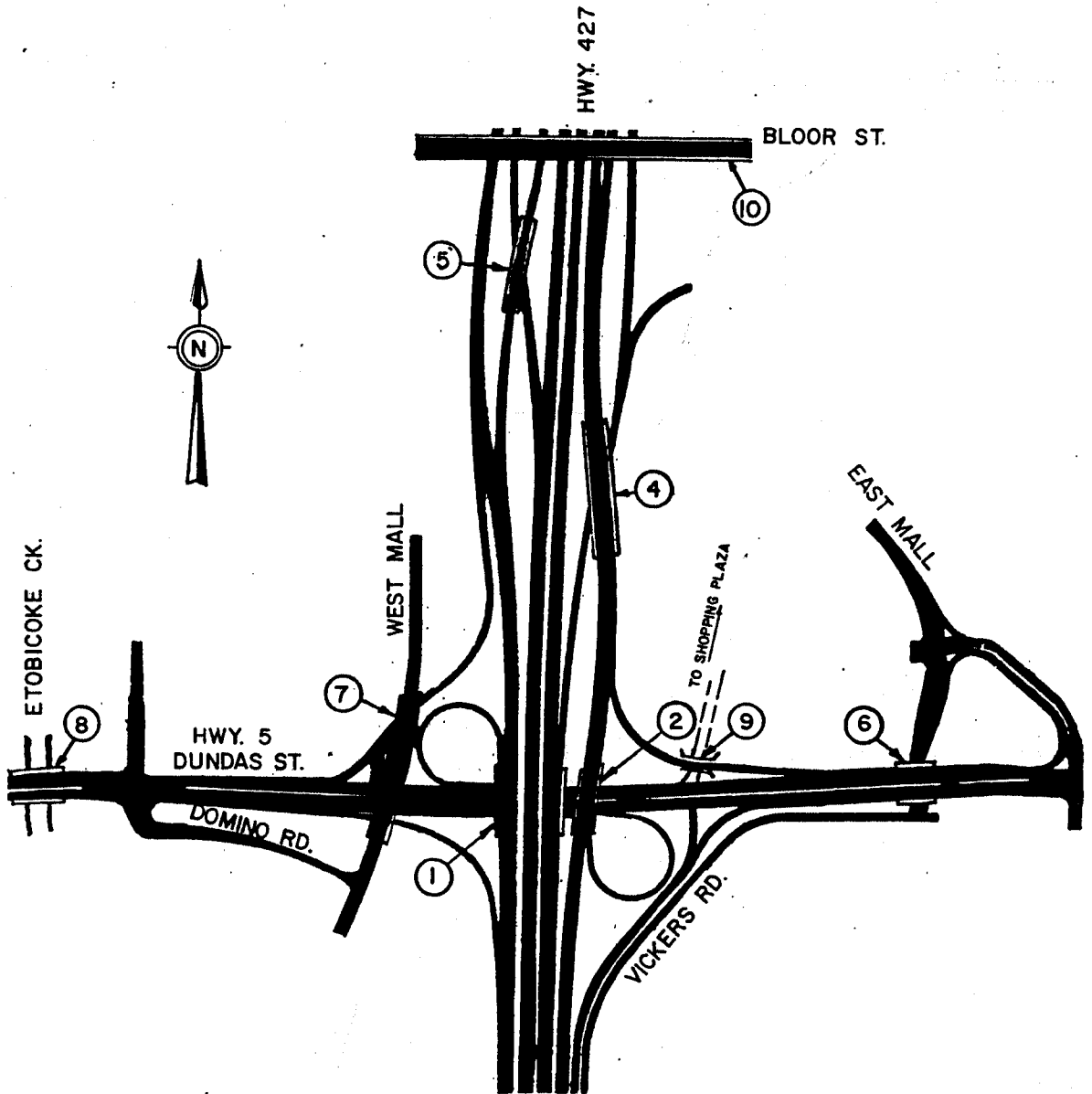


① - THIS SYMBOL INDICATES STRUCTURE NUMBER

I 3 LOCATION: Q.E.W. & THOMPSON RD.

REF. NUMBER	IDENTIFICATION	G. NO	C O D E	D I R	R D W Y	HOR CL. (m)	L A N E	VER CL. (m)	POST LOAD (t)	D I S T	C T Y	S I T E	R E V
1	BR. # 1. Q.E.W. W.B. RAMP		O							04	34	0224	
2	BR. # 1. Q.E.W.		U	W			1	4.5		04	34	0224	02
				W			2	4.5					
				W			3	4.5					
				E			1	4.6					
				E			2	4.5					
				E			3	4.5					
3	BR. # 2. Q.E.W.		O							04	34	0223	
4	BR. # 2. BERTIE ST. RAMP E.B.		U	E			1	4.5		04	34	0223	01
				E			2	4.5					
5	BR. # 3. Q.E.W.		O							04	34	0205	
6	BR. # 3. THOMPSON RD.		U	N			1	4.5		04	34	0205	02
				N			2	4.5					
				S			1	4.5					
				S			2	4.5					

DATE MAY 13, 2014



① - THIS SYMBOL INDICATES  
STRUCTURE NUMBER

I 4 LOCATION: HWY.5 & 427

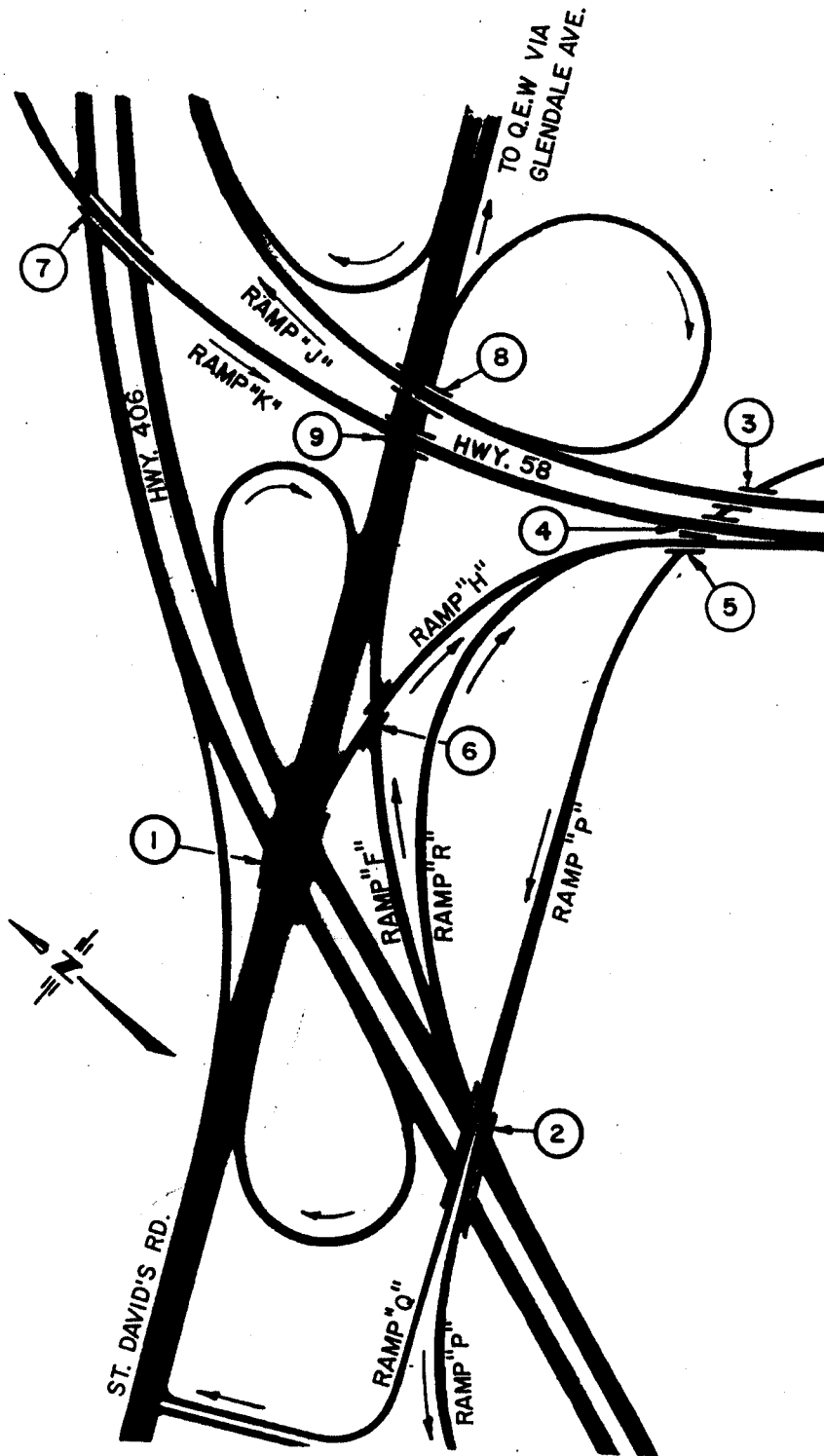
REF. NUMBER	IDENTIFICATION	G. NO	C O D E	D I R	R W Y	HOR CL. (m)	L A N E	VER CL. (m)	POST LOAD (t)	D I S T	C T Y	S I T E	R E V
1	HWY.5 UNDER 427 CORE AND S.B. COLLECTORS BR. #1		U	E	RA			1 4.9 1 4.8 2 4.7 3 4.7		06	37	0232	
				W	RA			1 5.0 1 4.8 2 4.8 3 4.8					
2	BR. # 1. 427 & S.B. COLL.		O							06	37	0232	
3	HWY. 5 UNDER 427 N.B. COLLECTORS BR. #2		U	E	RA			1 5.0 1 5.0 2 5.0 3 5.0		06	37	0865	
				W	RA			1 5.0 1 5.0 2 5.0 3 5.0					
4	BR. # 2. 427 N.B.		O							06	37	0865	
5	BR. # 4. 427 N.B. COLL. BASKET WEAVE		O							06	37	0725	
6	BR. # 4. 427 N.B. COLL. BASKET WEAVE		U	N	RA			1 5.0 2 5.0 3 5.0		06	37	0725	
				N	RA								
7	BR. # 5. 427 S.B. COLL. BASKET WEAVE		O							06	37	0727	
8	BR. # 5. 427 S.B. COLL. BASKET WEAVE		U	S	RA			1 5.0 2 5.0		06	37	0727	
				S	RA								
9	BR. # 6. 5		O							06	37	0796	
10	BR. # 6. 5		U	N				1 4.7		06	37	0796	

DATE MAY 13, 2014

I 4 LOCATION: HWY.5 & 427

REF. NUMBER	IDENTIFICATION	G. NO	C O D E	D I R E C T I O N	R D W Y	HOR CL. (m)	L A N E	VER CL. (m)	POST LOAD (t)	D I S T	C T Y	S I T E	R E V
11	BR. # 7. 5 & N-W, W-S RAMPS UNDER WEST MALL BR. #7		U					4.7		06	37	0797	
				E	RA		1	4.7					
				E	RA		2	4.6					
				E			1	4.6					
				E			2	4.6					
				E			3	4.7					
				W	RA		1	5.0					
				W	RA		2	5.0					
				W			1	4.9					
				W			2	4.8					
				W			3	4.8					
12	BR. # 8. 5		O							06	24	0187	
13	BR. # 9. 5 TO SHOPPING CENTRE		U	N			1	4.6		06	37	0997	
				N			2	4.7					
				S			1	5.0					
14	BR. # 10. 427 UNDER BLOOR ST.		U	N	CL		1	4.4		06	37	0231	
				N	CL		2	4.4					
				N	CL		3	4.4					
				N	CL		4	4.6					
				N	RA		1	4.6					
				N	RA		2	4.6					
				N	CR		1	4.7					
				N	CR		2	4.7					
				N	CR		3	4.7					
				S	CL		1	5.0					
				S	CL		2	5.0					
				S	CL		3	5.0					
				S	CL		4	5.0					
				S	CL		5	5.0					
				S	RA		1	4.7					
				S	RA		2	4.5					
				S	CR		1	4.5					
				S	CR		2	4.5					
				S	CR		3	4.6					

DATE MAY 13, 2014



① - THIS SYMBOL INDICATES  
STRUCTURE NUMBER

I 5 LOCATION: HWYS.58 & 406 AND ST.DAVID'S RD.

REF. NUMBER	IDENTIFICATION	G. NO	C O D E	D I R	R W Y	HOR CL. (m)	L A N E	VER CL. (m)	POST LOAD (t)	D I S T	C T Y	S I T E	R E V
1	BR #1. ST. DAVID'S RD.		O							04	18	0171	01
2	BR #1. HWY 406 N.B.& S.B.		U	N			D	5.0		04	18	0171	01
				N			1	5.0					
				N			2	5.0					
				S			1	4.6					
				S			2	4.6					
3	BR #2. RAMP HWY 58 S - ST.DAVID'S RD AND HWY 406 S		O							04	34	0187	01
4	BR #2. HWY 406 N.B.& S.B.		U	N			1	5.0		04	34	0187	01
				N			2	5.0					
				S			1	4.6					
				S			2	4.7					
5	BR #3. RAMP HWY 58S - HWY 406N		O							04	34	0199	01
6	BR #3. RAMP HWY 58 S - ST.DAVID'S RD AND HWY 406 S		U	W			1	5.0		04	34	0199	02
7	BR #4. RAMP HWY 406 S - HWY 58 S.		O							04	34	0200	01
8	BR #4. RAMP HWY 58 S - ST.DAVID'S RD AND HWY 406 S.		U	W			1	5.0		04	34	0200	02
9	BR #5. RAMP HWY 406 S - HWY 58 S. AND RAMP ST.DAVID'S RD E -		O							04	34	0201	01
10	BR #5. RAMP HWY 58 S - ST.DAVID'S RD AND HWY 406 S.		U	W			1	4.6		04	34	0201	02
11	BR #6. RAMP ST.DAVID'S RD E - HWY 58 S.		O							04	34	0202	01
12	BR #6. RAMP HWY 406 S - ST.DAVID'S RD E.		U	E			1	4.7		04	34	0202	02
13	BR #7. RAMP HWY 406 S - HWY 58 S.		O							04	18	0194	01

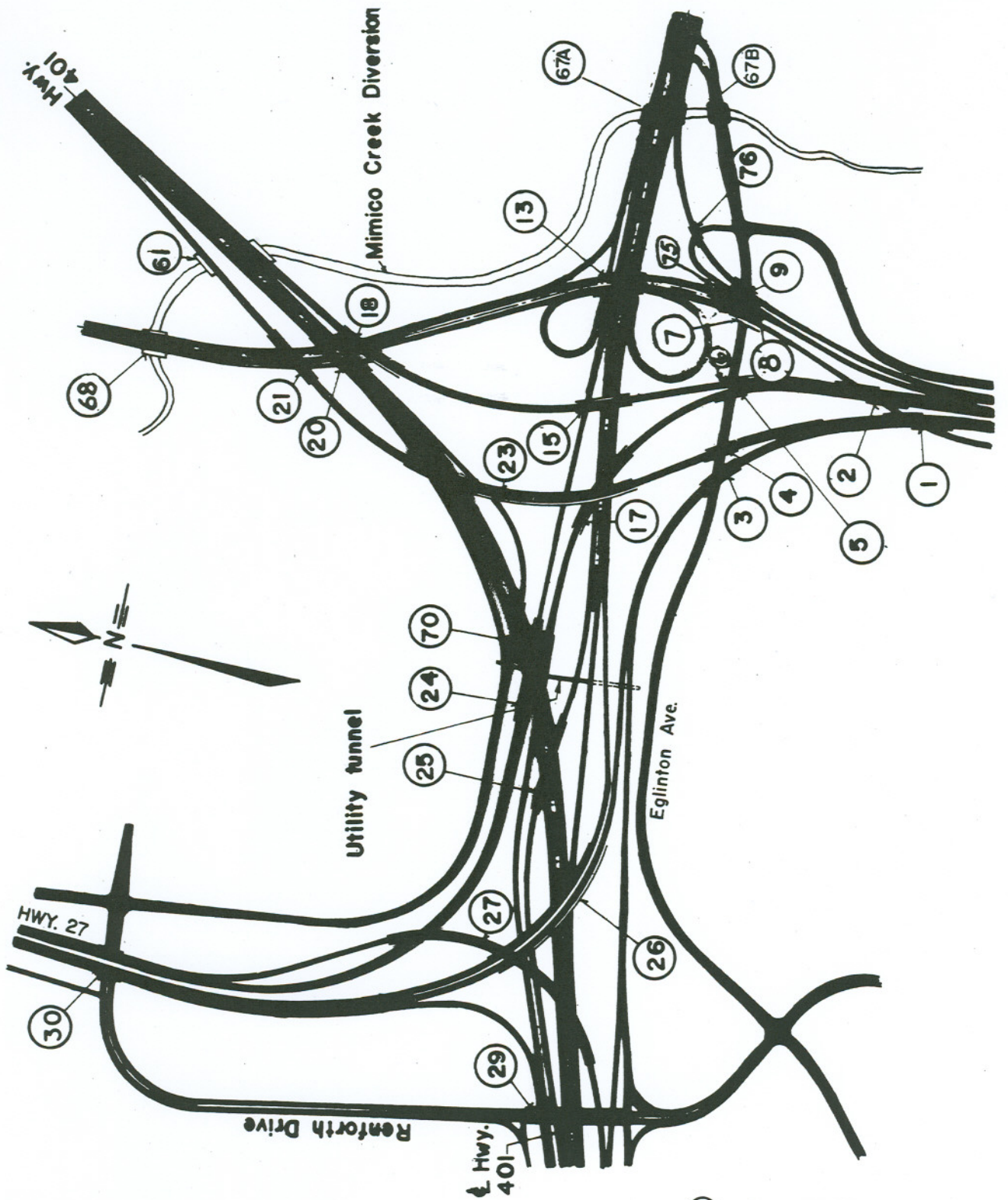
DATE MAY 13, 2014

I 5 LOCATION: HWYS.58 & 406 AND ST.DAVID'S RD.

REF. NUMBER	IDENTIFICATION	G. NO	C O D E	D I R	R W Y	HOR CL. (m)	L A N E	VER CL. (m)	POST LOAD (t)	D I S T	C T Y	S I T E	R E V
14	BR #7. HWY 406 N.B.& S.B.		U	N			1	5.0		04	18	0194	01
				N			2	5.0					
				S			1	5.0					
				S			2	5.0					
15	BR #8. RAMP HWY 58 S - HWY 406 N.		O							04	18	0192	01
16	BR #8. ST.DAVID'S RD.		U	E			D	5.0		04	18	0192	02
				E			1	5.0					
				E			2	5.0					
				W			1	4.9					
				W			2	4.9					
17	BR #9. RAMP HWY 406 S - HWY 58 S.		O							04	18	0193	02
18	BR #9. ST.DAVID'S RD.		U	E			D	5.0		04	18	0193	02
				E			1	5.0					
				E			2	5.0					
				W			1	5.0					
				W			2	5.0					
19	O'HEAD SIGN: ST.DAVID'S RD/ HWY 406		U	S			1	4.5		04	34		02
				S			2	4.5					

DATE MAY 13, 2014





① - THIS SYMBOL INDICATES  
STRUCTURE NUMBER

I 6 LOCATION: HWYS. 401 & 427

REF. NUMBER	IDENTIFICATION	G. NO	C O D E	D I R	R W Y	HOR CL. (m)	L A N E	VER CL. (m)	POST LOAD (t)	D I S T	C T Y	S I T E	R E V
1	BR. # 1. 401 E.B. & W.B. RAMP & AIRPORT EXPWY. S.B.		O							06	37	0801	
2	BR. # 1. 27 S.B.		U	S			1	5.0		06	37	0801	
				S			2	5.0					
3	BR. # 2. 427 N.B. RAMP		O							06	37	0802	
4	BR. # 2. 27 S.B.		U	S			1	5.0		06	37	0802	
				S			2	5.0					
5	BR. # 3. 401 E.B. RAMP & AIRPORT EXPWY. S.B. TO 427 S.B.		O							06	37	0803	
6	BR. # 3. EGLINGTON AVE. E.B. & W.B.		U	W			1	6.9		06	37	0803	01
				W			2	6.9					
				E			1	6.9					
				E			2	6.9					
7	BR. # 4. 401 W.B. RAMP TO 427 S.B.		O							06	37	0804	
8	BR. # 4. EGLINGTON AVE.		U	W			1	9.4		06	37	0804	01
				W			2	9.4					
				E			1	9.4					
				E			2	9.4					
9	BR. # 5. 427 N.B. RAMP TO 401 W.B. & AIRPORT EXPWY. N.B.		O							06	37	0805	
10	BR. # 5. EGLINGTON AVE.		U	W			1	5.1		06	37	0805	01
				W			2	5.1					
				E			1	5.1					
				E			2	5.1					
11	BR. #6 -427 N.B. RAMP TO 401 E.B.		O							06	37	0829	02
12	BR. # 6. EGLINGTON AVE.		U	W			1	6.1		06	37	0829	01
				W			2	6.1					
				E			1	6.1					
				E			2	6.1					

I 6 LOCATION: HWYS. 401 & 427

REF. NUMBER	IDENTIFICATION	G. NO	C O D E	D I R	R W Y	HOR CL. (m)	L A N E	VER CL. (m)	POST LOAD (t)	D I S T	C T Y	S I T E	R E V
13	BR. # 7. 27 S.B. TO 427 S.B.		O							06	37	0806	
14	BR. # 7. EGLINGTON AVE.		U	W			1	4.7		06	37	0806	01
				W			2	4.7					
				E			1	4.7					
				E			2	4.7					
15	BR. #8. 27 N.B.		O							06	37	0830	
16	BR. # 8. EGLINGTON AVE.		U	W			1	5.5		06	37	0830	01
				W			2	5.5					
				E			1	5.5					
				E			2	5.5					
17	BR. # 9. 427 N.B. RAMP TO E.B. EGLINGTON AVE.		O							06	37	0807	
18	BR. # 9. EGLINGTON AVE.		U	W			1	5.4		06	37	0807	01
				W			2	5.4					
				E			1	5.4					
				E			2	5.4					
19	BR. # 13. 27 N.B. & S.B.		O							06	37	0811	
20	BR. # 13. EGLINGTON AVE. W.B. RAMP TO 27 S.B.		U	W	RA		D	4.9		06	37	0811	01
23	BR. # 13 EGLINGTON AVE. W.B. RAMP TO AIRPORT EXPWY. N.B.		U	W			1	4.9		06	37	0811	01
				W			2	4.9					
24	BR. # 13. EGLINGTON AVE. W.B. RAMP TO 401 W.B.		U	W			1	5.0		06	37	0811	01
				W			2	5.0					
25	BR. # 13. 401 E.B. & AIRPORT EXPWY. S.B. TO EGLINGTON AVE. E.B.		U	E			1	5.3		06	37	0811	01
				E			2	5.3					
				E			3	5.3					
26	BR. # 13. 27 S.B. RAMP TO EGLINGTON AVE. E.B.		U	E	RA		A	5.3		06	37	0811	01
27	BR. #15 27 N.B. RAMP TO E.B. 401		O							06	37	0812	02

I 6 LOCATION: HWYS. 401 & 427

REF. NUMBER	IDENTIFICATION	G. NO	C O D E	D I R E C T I O N	R D W Y	HOR CL. (m)	L A N E	VER CL. (m)	POST LOAD (t)	D I S T	C T Y	S I T E	R E V
28	BR. # 15. EGLINGTON AVE. W.B. RAMP TO AIRPORT EXPWY. N.B.		U	W			1	5.0		06	37	0812	01
				W			2	5.0					
29	BR. # 15. EGLINGTON AVE. W.B. RAMP TO 401 W.B.		U	W			1	5.6		06	37	0812	01
				W			2	5.6					
30	BR. # 15. 401 E.B. & AIRPORT EXPWY. S.B. RAMP TO EGLINGTON AVE. E.B.		U	E			1	5.7		06	37	0812	01
				E			2	5.7					
				E			3	5.7					
31	BR. # 17. 427 N.B. RAMP TO 401 W.B. & AIRPORT EXPWY. N.B.		O							06	37	0813	
32	BR. # 17. EGLINGTON AVE. W.B. RAMP TO 401 W.B.		U	W			1	6.0		06	37	0813	01
				W			2	6.0					
33	BR. # 17. 401 E.B. RAMP & AIRPORT EXPWY. S.B. RAMP TO EGLINGTON AVE. E.B.		U	E			1	5.8		06	37	0813	01
				E			2	5.8					
				E			3	5.8					
				E			4	5.8					
34	BR. # 17.		O							06	37	0813	01
35	BR. #18 427 N.B. RAMP TO E.B. 401		O							06	37	0814	02
36	BR. # 18. 27 N.B. & S.B.		U	N			1	5.8		06	37	0814	01
				N			2	5.8					
				N			3	5.8					
				S			1	5.4					
				S			2	5.4					
37	BR. # 20. 401 E.B. & W.B.		O							06	37	0815	
38	BR. # 20. 27 N.B. & S.B.		U	N			1	6.0		06	37	0815	01
				N			2	6.0					
				N			3	6.0					
				S			1	5.4					
				S			2	5.4					
39	BR. #21 401 W.B. RAMP TO S.B. 427		O							06	37	0816	02

DATE MAY 13, 2014

I 6 LOCATION: HWYS. 401 & 427

REF. NUMBER	IDENTIFICATION	G. NO	C O D E	D I R	R W Y	HOR CL. (m)	L A N E	VER CL. (m)	POST LOAD (t)	D I S T	C T Y	S I T E	R E V
40	BR. # 21. 27 N.B. & S.B.		U	N			1	6.0		06	37	0816	01
				N			2	6.0					
				N			3	6.0					
				S			1	5.9					
				S			2	5.9					
41	BR. #23 401 W.B. RAMP TO 427 S.B.		O							06	37	0817	02
42	BR. # 23. 401 W.B. RAMP TO AIRPORT EXPWY. N.B.		U	W			1	5.2		06	37	0817	01
				W			2	5.2					
43	BR. # 23. 401 W.B. & E.B.		U	W			1	5.8		06	37	0817	01
				W			2	5.8					
				W			3	5.8					
				E			1	6.6					
				E			2	6.6					
				E			3	6.6					
44	BR. # 23. AIRPORT EXPWY. S.B. TO 401 E.B.		U	S			1	6.7		06	37	0817	01
				S			2	6.7					
45	BR. # 23. EGLINGTON AVE. W.B. RAMP TO N.B. AIRPORT EXPWY.		U	W			1	6.2		06	37	0817	01
				W			2	6.2					
46	BR. # 23. 427 N.B. RAMP TO 401 W.B. & AIRPORT EXPWY. N.B.		U	W			1	4.9		06	37	0817	01
				W			2	4.9					
				W			3	5.0					
47	BR. # 24. 427 N.B. RAMP TO AIRPORT EXPWY. N.B.		O							06	37	0818	
48	BR. # 24. 427 N.B. RAMP TO 401 W.B.		O							06	37	0818	
49	BR. # 24. 401 E.B. & W.B.		U	W			1	5.0		06	37	0818	01
				W			2	5.0					
				W			3	5.0					
				E			1	4.9					
				E			2	4.9					
				E			3	5.0					

DATE MAY 13, 2014

I 6 LOCATION: HWYS. 401 & 427

REF. NUMBER	IDENTIFICATION	G. NO	C O D E	D I R	R W Y	HOR CL. (m)	L A N E	VER CL. (m)	POST LOAD (t)	D I S T	C T Y	S I T E	R E V
51	BR. # 25. EGLINGTON AVE. W.B. RAMP TO 401 W.B.		O							06	37	0819	
52	BR. # 25. 401 W.B. & E.B.		U	W			1	5.0		06	37	0819	01
				W			2	5.0					
				W			3	5.0					
				E			1	4.6					
				E			2	4.7					
				E			3	5.0					
53	BR. # 26. AIRPORT EXPWY. S.B. O'PASS		O							06	37	0820	
54	BR. # 26. AIRPORT EXPWY. S.B. TO 427 S.B.		U	S			1	4.9		06	37	0820	02
55	BR. # 26. AIRPORT EXPWY. S.B. TO EGLINGTON AVE. E.B.		U	S			1	5.6		06	37	0820	02
56	BR. # 26. 427 N.B. RAMP TO 401 W.B.		U	N	N		1	4.9		06	37	0820	01
							2	4.9					
57	BR. # 26. EGLINGTON AVE. W.B. RAMP TO 401 W.B.		U	W			1	4.7		06	37	0820	01
				W			2	5.0					
58	BR. # 26. 401 W.B. & E.B.		U	W			1	4.6		06	37	0820	01
				W			2	4.6					
				W			3	4.7					
				E	R A		A	4.7					
				E	R A		A	4.7					
				E			1	4.7					
				E			2	4.7					
59	BR. # 26. 401 E.B. RAMP TO EGLINGTON AVE. E.B.		U	E			1	5.0		06	37	0820	01
				E			2	5.0					
60	BR. # 27. 401 E.B. RAMP TO N.B. AIRPORT EXPWY.		O							06	37	0821	

DATE MAY 13, 2014

I 6 LOCATION: HWYS. 401 & 427

REF. NUMBER	IDENTIFICATION	G. NO	C O D E	D I R E C T I O N	R D W Y	HOR CL. (m)	L A N E	VER CL. (m)	POST LOAD (t)	D I S T	C T Y	S I T E	R E V
61	BR. # 27. 401 E.B. & W.B.		U	W			1	5.6		06	37	0821	01
				W			2	5.6					
				W			3	5.6					
				E			1	8.6					
				E			2	8.6					
				E			3	8.6					
				E			4	8.6					
62	BR. # 27. AIRPORT EXPWY. S.B. TO 427 S.B.		U	S			1	4.7		06	37	0821	01
				S			2	5.0					
63	BR. # 27. AIRPORT EXPWY. S.B. TO EGLINGTON AVE. E.B.		U	S			1	5.7		06	37	0821	01
				S			2	5.7					
64	BR. # 27. 427 N.B. & EGLINGTON AVE. W.B. TO AIRPORT EXPWY. N.B.		U	W			1	5.2		06	37	0821	01
				W			2	5.2					
				W			3	5.2					
				W			4	5.2					
65	BR. # 29. RENFORTH DRIVE		O							06	37	0822	01
66	BR. # 29 401 E.B. & W.B.		U	W			1	4.8		06	37	0822	01
				W			2	4.8					
				W			3	4.8					
				E			1	4.7					
				E			2	4.7					
				E			3	4.7					
				E			4	4.7					
67	BR. # 29 401 E.B. RAMP TO 427 S.B.		U	E			1	4.6		06	37	0822	01
				E			2	4.6					
68	BR. # 29 427 N.B. TO 401 W.B.		U	N			1	4.6		06	37	0822	01
				N			2	4.8					
69	BR. # 29 427 S.B. RAMP TO 401 W.B.		U	S	RA		A	4.8		06	37	0822	01
				S	RA		A	4.8					
70	BR. # 29 EGLINGTON AVE. W.B. RAMP TO 401 W.B.		U	W			1	4.7		06	37	0822	01
				W			2	4.6					

DATE MAY 13, 2014

I 6 LOCATION: HWYS. 401 & 427

REF. NUMBER	IDENTIFICATION	G. NO	C O D E	D I R	R W Y	HOR CL. (m)	L A N E	VER CL. (m)	POST LOAD (t)	D I S T	C T Y	S I T E	R E V
71	BR. # 29. 401 E.B. RAMP TO 427 N.B.		U	N	RA		D	4.3		06	37	0822	01
				N	RA		D	4.4					
72	BR. # 61. 401 OVER MIMICO CK.		O							06	37	0824	
73	BR. # 67A. EGLINGTON AVE. E.B. & W.B. RAMPS		O							06	37	0825	
74	BR. # 67B. EGLINGTON E.B. & W.B.		O							06	37	0825	
75	BR. # 70. EGLINGTON AVE. W.B. RAMP TO AIRPORT EXPWY. N.B.		O							06	37	0827	
76	BR. # 70. 401 E.B. & W.B.		U	W			1	5.0		06	37	0827	01
				W			2	5.0					
				W			3	5.0					
				E			1	4.8					
				E			2	4.8					
				E			3	5.0					
77	BR. # 74. AIRPORT EXPWY. S.B. TO 401 E.B.		O							06	37	0828	
78	BR. # 74. 401 E.B. & W.B.		U	W			1	5.0		06	37	0828	01
				W			2	5.0					
				W			3	5.0					
				E			1	4.7					
				E			2	4.7					
				E			3	5.0					
79	BR. # 75. 27 N.B. RAMP TO EGLINGTON AVE. E.B. & W.B. ALSO ETOBICOKE DR. S.B.		O							06	37	0863	01
80	BR. # 75. EGLINGTON AVE.		U	W			1	5.2		06	37	0863	01
				W			2	5.2					
				E			1	5.3					
				E			2	5.3					
81	BR. # 76. 27 N.B. RAMP TO EGLINGTON AVE. E.B.		O							06	37	0864	01

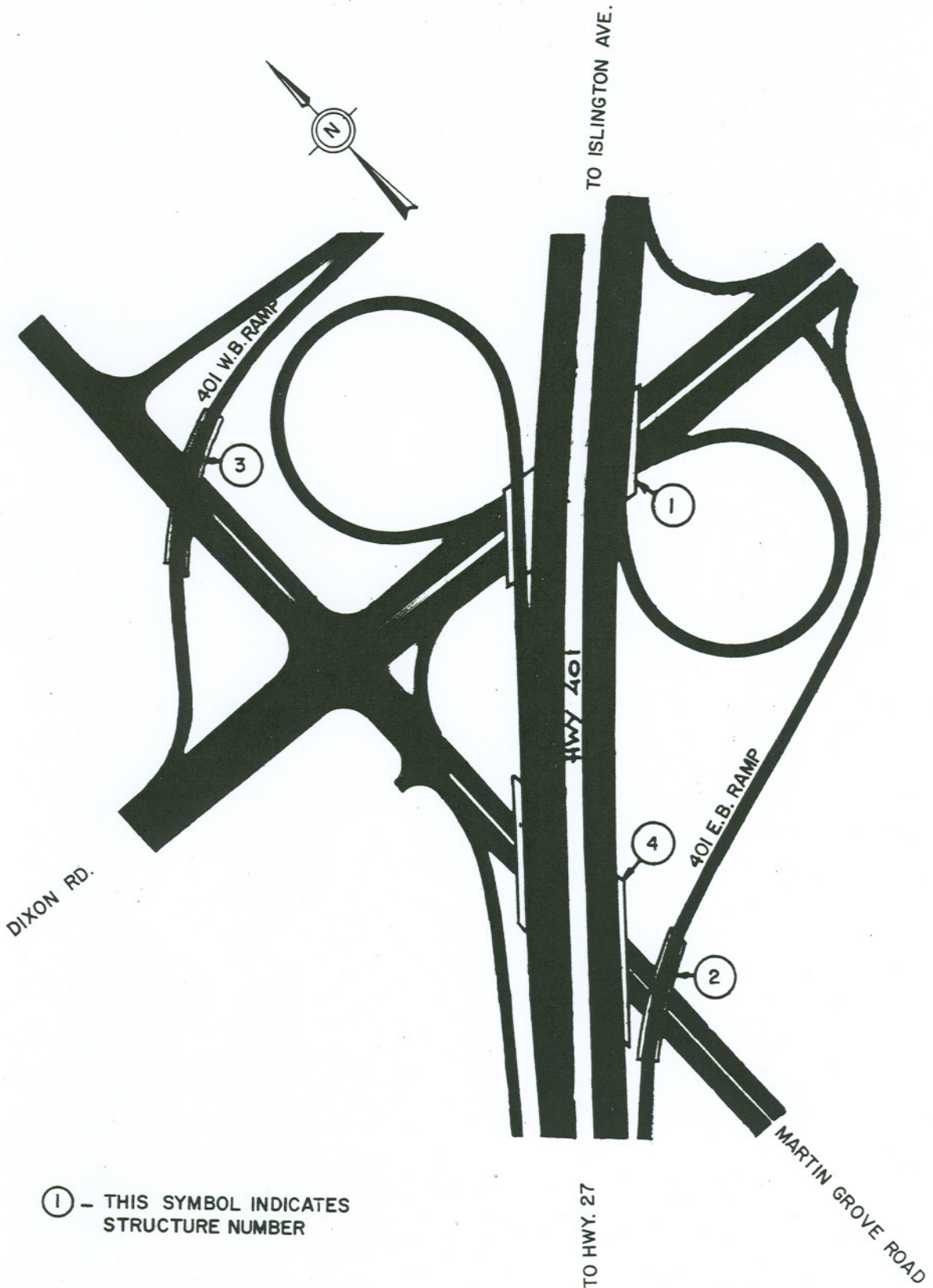
DATE MAY 13, 2014



I 6 LOCATION: HWYS. 401 & 427

REF. NUMBER	IDENTIFICATION	G. NO	C O D E	D I R	R D W Y	HOR CL. (m)	L A N E	VER CL. (m)	POST LOAD (t)	D I S T	C T Y	S I T E	R E V
82	BR. # 76. 427 N.B. RAMP TO EGLINGTON AVE. E.B. & W.B.		U	N			1	5.2		06	37	0864	01
83	BR.#23 401 E.B. RAMP TO EGLINTON AVE. E.B.		U	E			1	5.0		06	37	0817	01
				E			2	5.0					
				E			3	5.0					
				E			4	5.0					

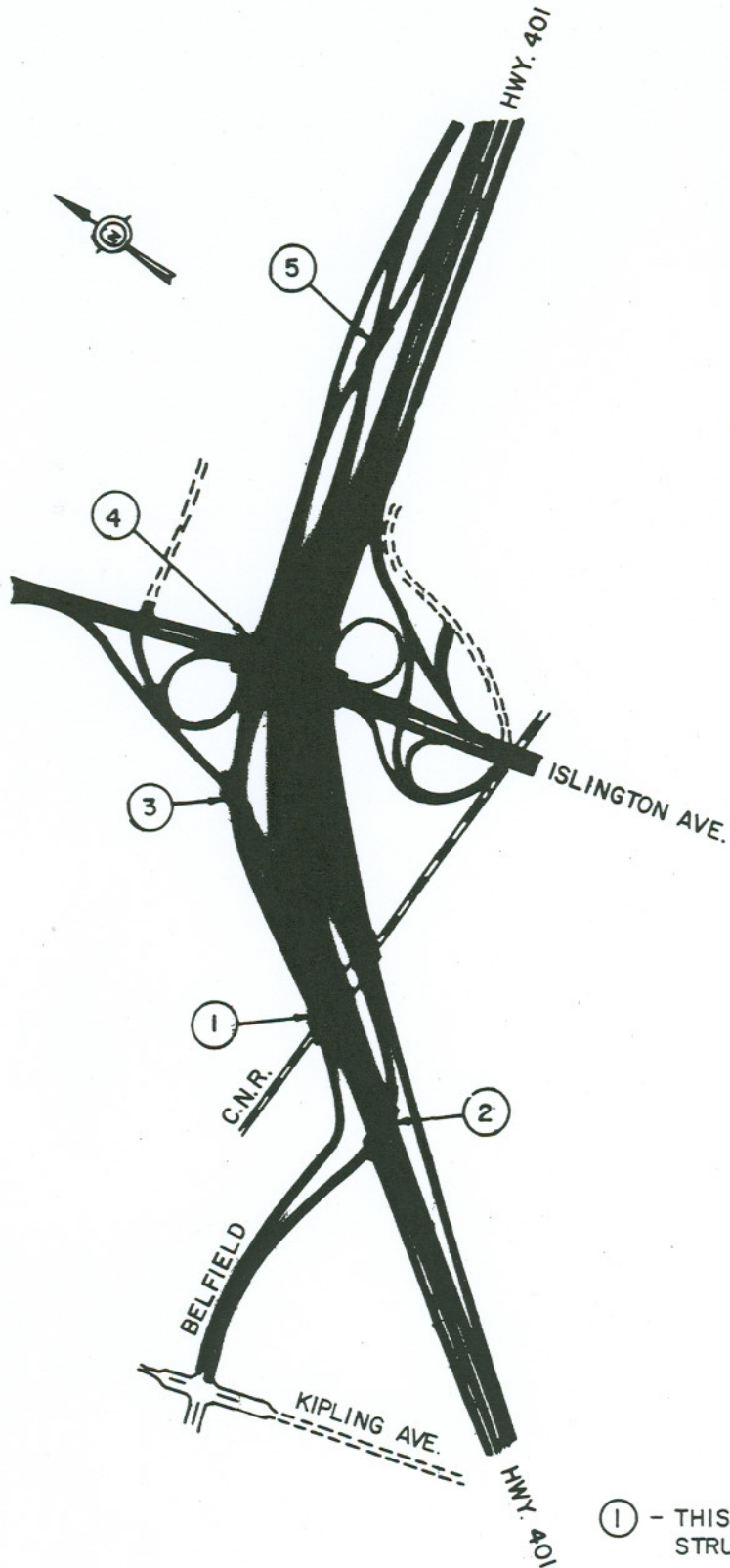
DATE MAY 13, 2014



I 7 LOCATION: HWY. 401 & DIXON R.

REF. NUMBER	IDENTIFICATION	G. NO	C O D E	D I R	R D W Y	HOR CL. (m)	L A N E	VER CL. (m)	POST LOAD (t)	D I S T	C T Y	S I T E	R E V
1	BR. # 1. 401		O							06	37	0184	
2	BR. # 2. 401 E.B. RAMP		O			7.8				06	37	0750	
3	BR. # 3. 401 W.B. RAMP		O			7.8				06	37	0708	
4	BR. # 4. 401		O							06	37	0709	

DATE MAY 13, 2014



I 8 LOCATION: HWY. 401 & ISLINGTON

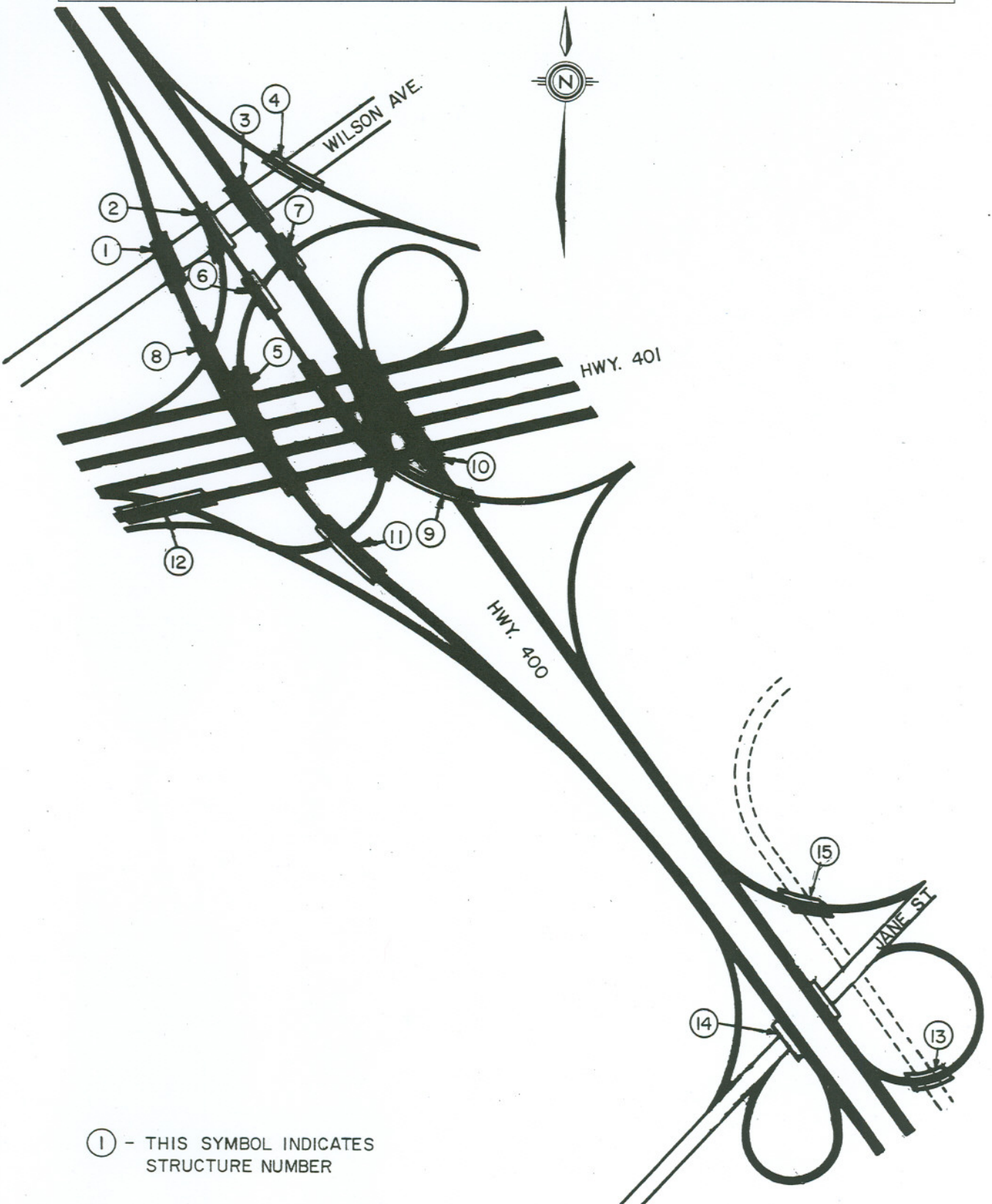
REF. NUMBER	IDENTIFICATION	G. NO	C O D E	D I R	R W Y	HOR CL. (m)	L A N E	VER CL. (m)	POST LOAD (t)	D I S T	C T Y	S I T E	R E V
1	BR. # 1. 401		O							06	37	0186	
2	BR. # 2. 401		U	E	CR			1 5.0		06	37	0690	01
				E	CR			2 5.0					
				E	CR			3 5.0					
				W	CL			1 5.0					
				W	CL			2 5.0					
				W	CL			3 5.0					
				W	CL			4 5.0					
				W	CR			1 5.0					
				W	CR			2 5.0					
				W	CR			3 5.0					
				W	CR			4 5.0					
3	BR. # 3. 401 W.B.		O			7.8				06	37	0705	
4	BR. # 3. 401 W.B.	01	U	W	CL	7.3	1	5.0		06	37	0705	02
				W	CL	7.3	2	5.0					
				W	CL		3	5.0					
				W	CL		4	5.0					
5	BR. # 4. 401		U	E	RA		1	5.0		06	37	0187	01
				E	CL		1	5.0					
				E	CL		2	5.0					
				E	CL		3	5.0					
				E	CL		4	5.0					
				E	CR		1	5.0					
				E	CR		2	5.0					
				E	CR		3	5.0					
				E	CR		4	5.0					
				W	CL		1	5.0					
				W	CL		2	5.0					
				W	CL		3	5.0					
				W	CL		4	5.0					
				W	CR		1	5.0					
				W	CR		2	5.0					
				W	CR		3	5.0					
				W	CR		4	5.0					
6	BR. # 5. 401 W.B.		O							06	37	0703	

DATE MAY 13, 2014

I 8 LOCATION: HWY. 401 & ISLINGTON

REF. NUMBER	IDENTIFICATION	G. NO	C O D E	D I R	R W Y	HOR CL. (m)	L A N E	VER CL. (m)	POST LOAD (t)	D I S T	C T Y	S I T E	R E V
7	BR. # 5. 401 W.B.		U	W	CL			1 4.8		06	37	0703	02
				W	CL			2 4.8					
				W	CL			3 4.9					
8	OVERHEAD SIGN; ISLINGTON/409 OPTION		U	W	CL			1 4.4		06	37		01
				W	CL			2 4.3					
				W	CL			3 4.3					
				W	CL			4 4.9					
9	OVERHEAD SIGN; BELFIELD EXIT		U	W	CL			1 4.7		06	37		01
				W	CL			2 4.6					
				W	CL			3 4.6					
				W	CL			4 4.6					

DATE MAY 13, 2014



I 9 LOCATION: BR. # 9 ; 400 N. UNDER 400

REF. NUMBER	IDENTIFICATION	G. NO	C O D E	D I R	R W Y	HOR CL. (m)	L A N E	VER CL. (m)	POST LOAD (t)	D I S T	C T Y	S I T E	R E V
1	BR. # 1. 400 S.B.		O							06	37	0306	
2	BR. # 2. 400 S.B. TO 401 E.B. & W.B.		O							06	37	0307	
3	BR. # 3. 400 N.B.		O							06	37	0197	
4	BR. # 4. 401 W.B. RAMP TO 400 N.B.		O							06	37	0308	
5	BR. # 5. 401 W.B. RAMP TO 400S.B.		U	E	CL			1 4.7		06	37	0311	03
				E	CL			2 4.6					
				E	CL			3 4.7					
				E	CR			1 4.8					
				E	CR			2 4.7					
				E	CR			3 4.7					
				W	CL			1 4.4					
				W	CL			2 4.4					
				W	CL			3 4.4					
				W	CL			4 4.5					
				W	CR			1 4.6					
				W	CR			2 4.6					
				W	CR			3 4.6					
6	BR. # 6. 401 W.B. RAMP		U	W	CL	4.9	1	4.4		06	37	0309	01
7	BR. # 7. 401 W.B. RAMP		U	W	CL	4.9	1	4.4		06	37	0310	01



I 9 LOCATION: BR. # 9 ; 400 N. UNDER 400

REF. NUMBER	IDENTIFICATION	G. NO	C O D E	D I R	R D W Y	HOR CL. (m)	L A N E	VER CL. (m)	POST LOAD (t)	D I S T	C T Y	S I T E	R E V
8	BR. # 8. 400 S.B.		U	E	CL			1	4.7	06	37	0311	01
								2	4.6				
								3	4.9				
								1	5.0				
								2	5.0				
								3	5.0				
								1	4.5				
								2	4.4				
								1	4.4				
								2	4.4				
								3	4.4				
								4	4.4				
								1	5.0				
								2	5.0				
3	5.0												
9	BR. # 9 400 S.B. TO 401 E.B.		U	E	CL			1	5.0	06	37	0312	01
								2	5.0				
								3	5.0				
								1	5.0				
								2	5.0				
								3	5.0				
								1	5.0				
								2	5.0				
								3	5.0				
								4	5.0				
								1	5.0				
2	5.0												
3	5.0												
10	BR. # 9 ; 400 N. UNDER 400 S. RAMP TO 401 E.		U	E	E			1	4.8	06	37	0312	01
								2	4.9				
								3	5.0				
11	BR. # 9 ; 401 E. CR. RAMP TO 400 N. UNDER 400 S. RA. TO 401 E.		U	N	N			1	5.0	06	37	0312	01
								2	5.0				

DATE MAY 13, 2014

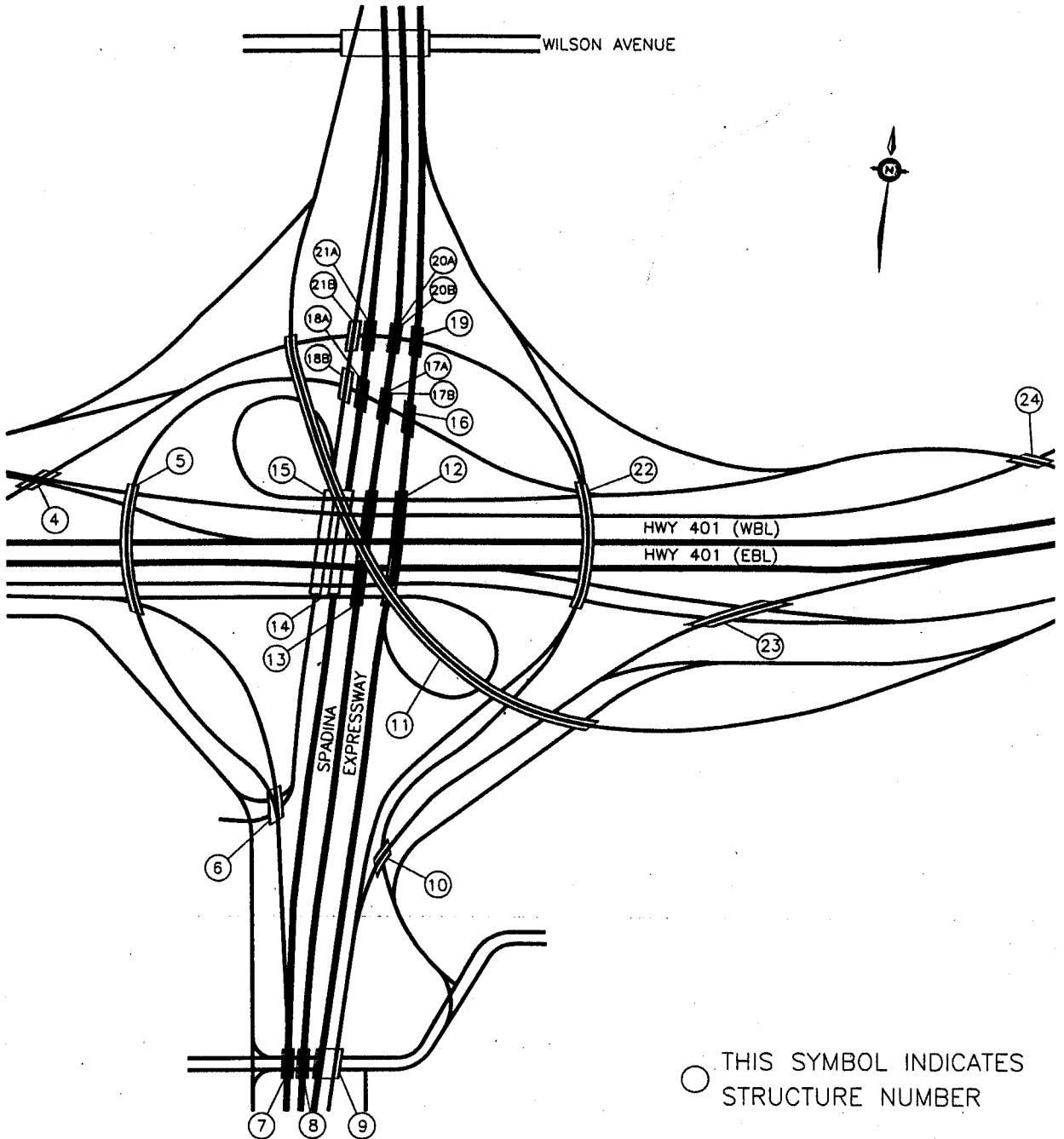
I 9 LOCATION: BR. # 9 ; 400 N. UNDER 400

REF. NUMBER	IDENTIFICATION	G. NO	C O D E	D I R	R D W Y	HOR CL. (m)	L A N E	VER CL. (m)	POST LOAD (t)	D I S T	C T Y	S I T E	R E V
12	BR. # 10 ; 401	01	U	E	CL			1 4.4 2 4.5 3 4.5 1 4.3 2 4.2 3 4.2 1 4.8 2 4.7 3 4.6 4 4.6 1 4.6 2 4.5 3 4.5		06	37	0192	04
13	BR. # 11 ; 401 E. TO 400 N.		U	E		7.3		1 4.9 2 4.8		06	37	0313	01
14	BR. # 12 ; 401 E. TO 400 S.		U	E		7.3		1 4.4		06	37	0314	01
15	BR. # 13 ; JANE ST. TO 400 N.		O			7.8				06	37	0668	02
16	BR. # 14; HWY. 400		O							06	37	0343	01
17	BR. # 15; JANE ST. TO 400 N.		O							06	37	0344	03
18	OVERHEAD SIGN; 400/JANE OPTION FROM 401 W.B.		U	W	W			1 5.0 2 5.0 3 5.0		06	37		01

DATE MAY 13, 2014

# I 10

## HWY. 401 & SPADINA EXPRESSWAY



I 10 LOCATION: HWY. 401 & SPADINA

REF. NUMBER	IDENTIFICATION	G. NO	C O D E	D I R	R D W Y	HOR CL. (m)	L A N E	VER CL. (m)	POST LOAD (t)	D I S T	C T Y	S I T E	R E V
1	BR. # 4. SPADINA EXPWY. N.B. RAMP TO 401 W.B. CORE.		O							06	37	0285	
2	BR. # 4. 401 W.B. COLL.		U	W	CL			1 4.6		06	37	0285	01
				W	CL			2 4.6					
				W	CL			3 4.6					
				W	CL			4 4.6					
				W	CL			5 4.6					
3	BR. # 5. 401 W.B. RAMP TO SPADINA EXPWY.		O							06	37	0286	
4	BR. # 5. 401		U	E	CL			1 5.0		06	37	0286	02
				E	CL			2 5.0					
				E	RA			1 5.0					
				E	RA			2 5.0					
				E	CR			1 5.0					
				E	CR			2 5.0					
				E	CR			3 5.0					
				E	CR			4 5.0					
				W	CL			1 5.0					
				W	CL			2 5.0					
				W	CL			3 5.0					
				W	CL			4 5.0					
				W	CL			5 5.0					
				W	CR			1 5.0					
				W	CR			2 5.0					
				W	CR			3 5.0					
				W	CR			4 5.0					
5	BRIDGE # 6		U	E				1 4.6		06	37		01
				E				2 4.7					
				E				3 4.7					
6	BRIDGE # 7		U	E				1 5.0		06	37		01
				E				2 5.0					
				E				3 5.0					
				W				1 5.0					
				W				2 5.0					
				W				3 5.0					

DATE MAY 13, 2014

I 10 LOCATION: HWY. 401 & SPADINA

REF. NUMBER	IDENTIFICATION	G. NO	C O D E	D I R E C T I O N	R D W Y	HOR CL. (m)	L A N E	VER CL. (m)	POST LOAD (t)	D I S T	C T Y	S I T E	R E V
7	BRIDGE # 8		U	E			1	5.0		06	37		01
				E			2	5.0					
				E			3	5.0					
				W			1	5.0					
				W			2	5.0					
				W			3	5.0					
8	BRIDGE # 9		U	E			1	5.0		06	37		01
				E			2	5.0					
				E			3	4.9					
				W			1	5.0					
				W			2	5.0					
				W			3	5.0					
9	BRIDGE # 10		U	E			1	4.7		06	37		01
10	BR. # 11; ALLEN RD. S. TO 401E		O							06	37	0292	01
11	BR. #11; ALLEN RD. N. TO 401 WEST ( FIRST PASS )		U	N			1	4.9		06	37	0292	01
				N			2	4.7					
				N			3	5.0					
12	BR. #11; ALLEN RD. N. TO 401 WEST ( SECOND PASS )		U	W			1	5.0		06	37	0292	01
				W			2	5.0					
13	BR. #11; 401 W. TO ALLEN RD S.		U	W			1	5.0		06	37	0292	01
				W			2	5.0					
14	BR. #11; 401 WB CLOVERLEAF TO ALLEN RD. SB		U	S			1	5.0		06	37	0292	01
				S			2	5.0					
15	BR. #11; 401 WB DEC. LANE TO CLOVERLEAF TO ALLEN RD. SB		U	S			1	5.0		06	37	0292	01
16	BR. #11; 401 EB DEC. LANE TO CLOVERLEAF TO ALLEN RD. WB		U	E			1	5.0		06	37	0292	01
17	BR. #11; ALLEN RD. SB		U	S			1	5.0		06	37	0292	01
				S			2	5.0					

DATE MAY 13, 2014

I 10 LOCATION: HWY. 401 & SPADINA

REF. NUMBER	IDENTIFICATION	G. NO	C O D E	D I R	R D W Y	HOR CL. (m)	L A N E	VER CL. (m)	POST LOAD (t)	D I S T	C T Y	S I T E	R E V
18	BR. #11; ALLEN RD. NB		U	N			A	5.0		06	37	0292	01
				N			1	5.0					
				N			2	5.0					
19	BR. #11; DUFFERIN( YORKDALE ) TO 401 EB		U	E			1	5.0		06	37	0292	01
20	BR. #11; ALLEN RD NB TO 401 EB		U	N			1	5.0		06	37	0292	01
				N			2	5.0					
21	BR. #12; ALLEN RD. NB		O							06	37	0293	01
22	BR. #12; 401		U	E	RA		1	5.0		06	37	0293	02
				E	CL		1	5.0					
				E	CL		2	5.0					
23	BR. #13; T.T.C.		O							06	37	0294	01
24	BR. #13; 401		U	E	RA		1	5.0		06	37	0294	01
				E	CL		1	5.0					
				E	CL		2	5.0					
				E	CL		3	5.0					
				E	CR		1	5.0					
				E	CR		2	5.0					
				E	CR		3	5.0					
				E	CR		4	5.0					
				W	RA		1	5.0					
				W	CL		1	5.0					
				W	CL		2	5.0					
				W	CL		3	5.0					
				W	CR		1	5.0					
				W	CR		2	5.0					
				W	CR		3	5.0					
				W	CR		4	5.0					
25	BR. #14; ALLEN RD. SB		O							06	37	0295	01
26	BR. #14; ALLEN RD. SB		O							06	37	0295	02
27	BR. #14; 401		U	E	RA		1	5.0		06	37	0295	02
				E	CL		1	5.0					
				E	CL		2	5.0					

I 10 LOCATION: HWY. 401 & SPADINA

REF. NUMBER	IDENTIFICATION	G. NO	C O D E	D I R E C T I O N	R D W Y	HOR CL. (m)	L A N E	VER CL. (m)	POST LOAD (t)	D I S T	C T Y	S I T E	R E V
28	BR. #15; ALLEN RD. SB TO YORKDALE		O							06	37	0296	01
29	BR. #15; 401		U	E	R A		1	5.0		06	37	0296	02
				E	C L		1	5.0					
				E	C L		2	5.0					
30	BR. #16; ALLEN RD. NB		O							06	37	0297	01
31	BR. #16; 401 WB RAMP TO SB ALLEN RD.		U	W			1	5.0		06	37	0297	01
				W			2	5.0					
32	BR. #17A; TTC TO ALLEN RD SB		O							06	37	0298	01
33	BR. #17A; 401 WB RAMP TO SB ALLEN ROAD		U	W			1	5.0		06	37	0298	01
				W			2	5.0					
34	BR. #17B; TTC OVER 401 WB RAMP TO ALLEN RD. SB		O							06	37	0298	01
35	BR. #17B; 401 WB RAMP TO SB ALLEN ROAD		U	W			1	5.0		06	37	0298	01
				W			2	5.0					
36	BR. #18A; ALLEN RD. SB		O							06	37	0299	01
37	BR. #18A; 401 WB RAMP TO SB ALLEN ROAD		U	W			1	4.7		06	37	0299	01
				W			2	5.0					
38	BR. #18B; ALLEN RD. SB TO YORKDALE		O							06	37	0299	01
39	BR. #18B; 401 WB RAMP TO ALLEN ROAD SB		U	W			1	4.5		06	37	0299	01
				W			2	5.0					
40	BR. #19; ALLEN RD NB TO 401 WB		O							06	37	0300	01
41	BR. #19; ALLEN RD. NB RAMP TO 401 WB		U	W			1	4.6		06	37	0300	01
				W			2	5.0					
42	BR. #20A; TTC NB TO 401 WB		O							06	37	0301	01

DATE MAY 13, 2014

I 10 LOCATION: HWY. 401 & SPADINA

REF. NUMBER	IDENTIFICATION	G. NO	C O D E	D I R	R W Y	HOR CL. (m)	L A N E	VER CL. (m)	POST LOAD (t)	D I S T	C T Y	S I T E	R E V
43	BR #20A; ALLEN RD NB TO 401 WB		U	W			1	4.7		06	37	0301	01
				W			2	5.0					
44	BR. #20B; TTC SB TO 401 WB		O							06	37	0301	01
45	BR. #20B; ALLEN RD. NB RAMP TO HWY 401 WB		U	W			1	4.7		06	37	0301	01
				W			2	5.0					
46	BR. #21A; ALLEN RD. SB		O							06	37	0302	01
47	BR. #21A; ALLEN RD. NB TO HWY 401 WB		U	W			1	4.8		06	37	0302	01
				W			2	5.0					
48	BR. #21B; ALLEN RD. SB TO YORKDALE		O							06	37	0302	01
49	BR. #21B; ALLEN RD. NB RAMP TO HWY. 401 WB		U	W			1	4.7		06	37	0302	01
				W			2	5.0					
50	BR. #22; ALLEN RD. NB RAMP TO WILSON AVE EB		O							06	37	0303	01
51	BR. #22; HWY 401		U	E	CL		1	5.0		06	37	0303	01
				E	CL		2	5.0					
				E	CL		3	5.0					
				E	CL		4	5.0					
				E	CR		1	5.0					
				E	CR		2	5.0					
				E	CR		3	5.0					
				E	CR		4	5.0					
				E	CR		5	5.0					
				W	RA		1	5.0					
				W	CL		1	5.0					
				W	CL		2	5.0					
				W	CL		3	5.0					
				W	CR		1	5.0					
				W	CR		2	5.0					
				W	CR		3	5.0					
				W	CR		4	5.0					
52	BR. #23; ALLEN RD. NB RAMP TO HWY. 401 CORE EB		O							06	37	0304	01



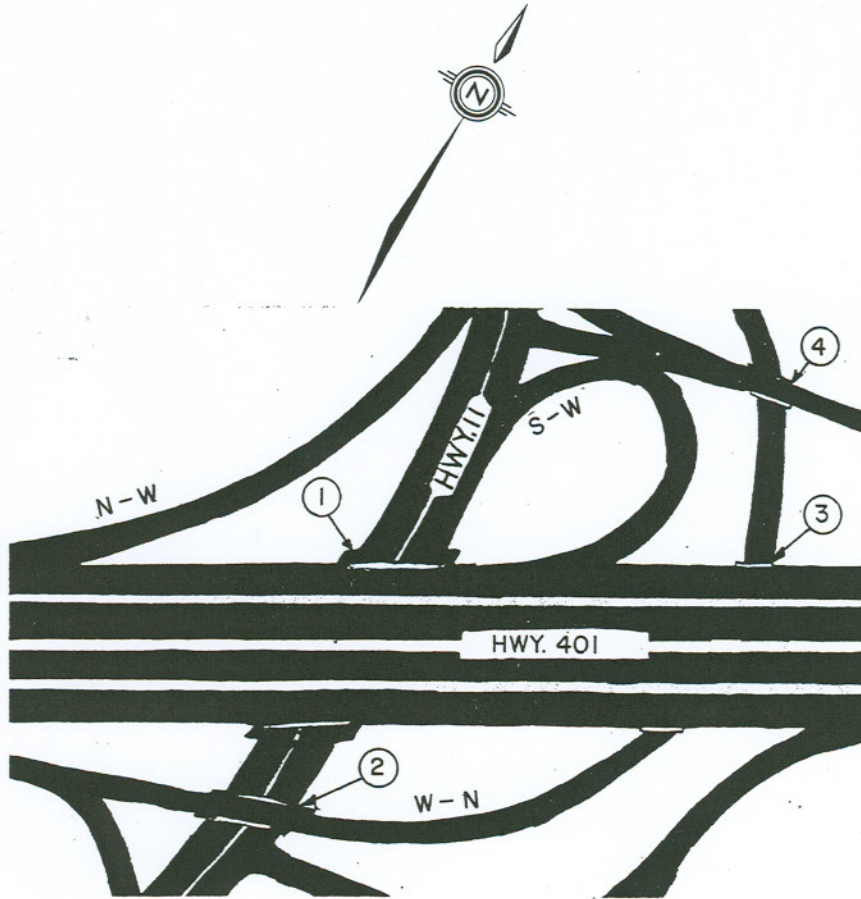
I 10 LOCATION: HWY. 401 & SPADINA

REF. NUMBER	IDENTIFICATION	G. NO	C O D E	D I R	R W Y	HOR CL. (m)	L A N E	VER CL. (m)	POST LOAD (t)	D I S T	C T Y	S I T E	R E V
53	BR. #23; 401		U	E	RA			1 4.5		06	37	0304	02
				E	RA			2 4.8					
				E	CL			1 6.0					
				E	CL			2 6.0					
54	BR. #24; 401		U	W	CL			1 4.7		06	37	0305	02
				W	CL			2 4.7					
				W	CL			3 4.7					
55	OVERHEAD SIGN; 401 WB EXIT TO ALLEN RD. NB		U	W				1 4.9		06	37		01
				W				2 5.0					
				W				3 5.0					

DATE MAY 13, 2014

I 11

HWYS. 401 & 11



① - THIS SYMBOL INDICATES  
STRUCTURE NUMBER

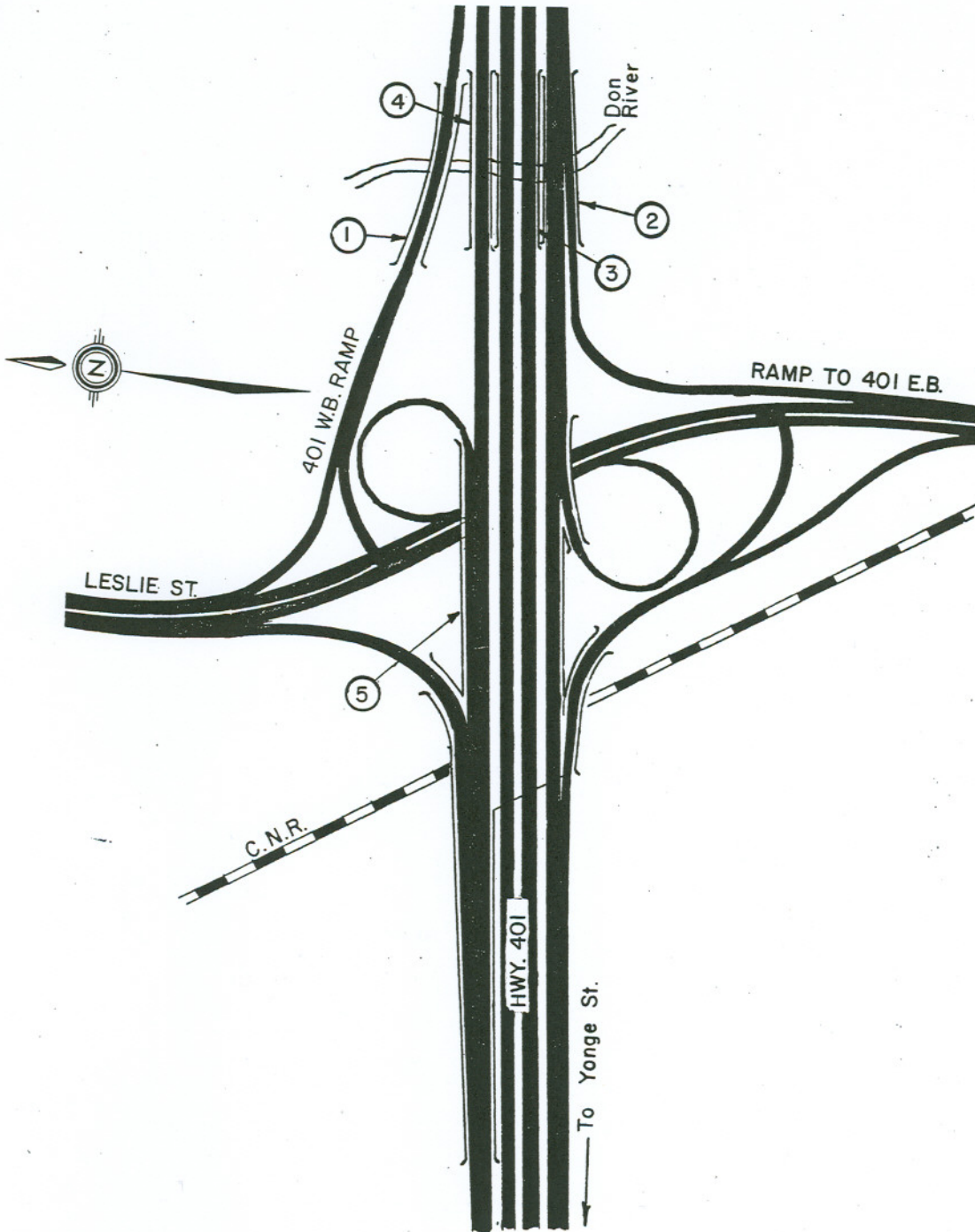
I 11 LOCATION: HWYS. 401 & 11

REF. NUMBER	IDENTIFICATION	G. NO	C O D E	D I R	R W Y	HOR CL. (m)	L A N E	VER CL. (m)	POST LOAD (t)	D I S T	C T Y	S I T E	R E V
1	BR. # 1. 401		O							06	37	0209	01
2	BR. # 1.11		U	N N N S S S			1 2 3 1 2 3	4.5 4.5 4.5 4.5 4.6 4.3		06	37	0209	01
3	BR. # 2. 401 E.B. RAMP TO YONGE ST. N.B.		O							06	37	0340	
4	BR. # 2. YONGE ST. N.B.		U	N N N S S S			1 2 3 1 2 3	4.5 4.5 4.5 4.6 4.6 4.5		06	37	0340	01
5	BR. # 3. 401 TO YONGE ST. N.B.		O							06	37	0341	
6	BR. # 3. 401 E.B. RAMP TO YONGE ST. N.B.		U	N		7.3	1 2	5.0 5.0		06	37	0341	01
7	BR. # 4. 401 W.B. RAMP TO YONGE ST. N.B.		O							06	37	0342	
8	BR. # 4. 401 E.B. RAMP TO YONGE ST. N.B.		U	N		7.3	1 2	5.0 5.0		06	37	0342	01

DATE MAY 13, 2014

I 12

HWY. 401 & LESLIE ST.

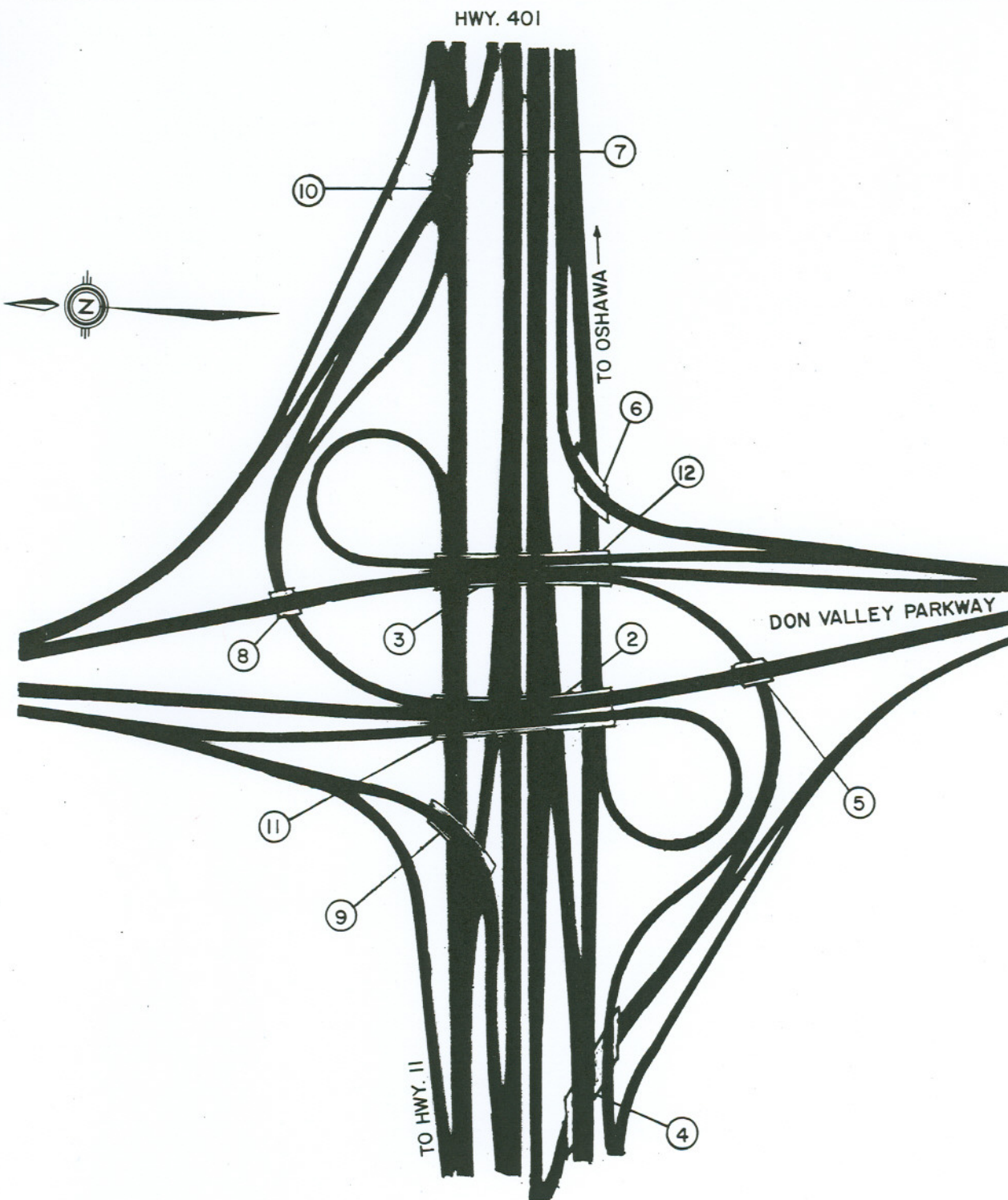


① - THIS SYMBOL INDICATES  
STRUCTURE NUMBER

I 12 LOCATION: HWY. 401 & LESLIE ST.

REF. NUMBER	IDENTIFICATION	G. NO	C O D E	D I R	R W Y	HOR CL. (m)	L A N E	VER CL. (m)	POST LOAD (t)	D I S T	C T Y	S I T E	R E V
1	BR. # 1. 401 W.B. RAMP		O							06	37	0334	
2	BR. # 2. LESLIE ST. RAMP TO 401 E.B.		O							06	37	0335	
3	BR. # 3. 401 E.B.		O							06	37	0207	
4	BR. # 4. 401 W.B.		O							06	37	0336	
5	BR. # 5. 401		O							06	37	0206	

DATE MAY 13, 2014



① - THIS SYMBOL INDICATES  
STRUCTURE NUMBER

I 13 LOCATION: HWY. 401 & DON VALLEY PKWY.

REF. NUMBER	IDENTIFICATION	G. NO	C O D E	D I R	R D W Y	HOR CL. (m)	L A N E	VER CL. (m)	POST LOAD (t)	D I S T	C T Y	S I T E	R E V
1	BR. # 2 & 11. D.V. PKWY. S.B. AND CLOVERLEAF TO 401 E.B. COLL.		O							06	37	0324	01
2	BR. # 2 & 11. 401		U	E	CL			1 5.0		06	37	0324	01
				E	CL			2 5.0					
				E	CL			3 5.0					
				E	CL			4 5.0					
				E	CR			1 5.0					
				E	CR			2 5.0					
				E	CR			3 5.0					
				E	CR			4 5.0					
				E	CR			5 5.0					
				W	CL			1 5.0					
				W	CL			2 5.0					
				W	CL			3 5.0					
				W	CL			4 5.0					
				W	CR			1 5.0					
				W	CR			2 5.0					
				W	CR			3 5.0					
				W	CR			4 5.0					
				W	CR			5 5.0					
3	BR. # 3 & 12. D.V. PKWY. N.B. CLOVERLEAF TO 401 W.B. COLL.		O							06	37	0328	

I 13 LOCATION: HWY. 401 & DON VALLEY PKWY.

REF. NUMBER	IDENTIFICATION	G. NO	C O D E	D I R	R W Y	HOR CL. (m)	L A N E	VER CL. (m)	POST LOAD (t)	D I S T	C T Y	S I T E	R E V
4	BR. # 3 & 12. 401		U	E	CL		1	5.0		06	37	0328	01
				E	CL		2	5.0					
				E	CL		3	5.0					
				E	CL		4	5.0					
				E	CR		1	4.7					
				E	CR		2	4.7					
				E	CR		3	4.7					
				E	CR		4	4.9					
				W	CL		1	5.0					
				W	CL		2	5.0					
				W	CL		3	5.0					
				W	CL		4	5.0					
				W	CR		1	5.0					
				W	CR		2	5.0					
				W	CR		3	5.0					
				W	CR		4	5.0					
				W	CR		5	5.0					
5	BR. # 4. 401 E.B. COLL.		O							06	37	0322	02
6	BR. # 4. 401 E.B. RAMP TO D.V. PARKWAY SOUTHBOUND		U	E			1	4.5		06	37	0322	02
7	BR. # 5. D.V. PKWY. S.B.		O							06	37	0329	
8	BR. # 5. 401 E.B. RAMP TO D.V. PKWY. N.B. CORE AND D.V.PKWY. N.B. COLLECTOR		U	E	E		1	5.0		06	37	0329	03
				E			2	5.0					
9	BR. # 6. D.V. PKWY. N.B. TO 401 E.B.		O							06	37	0327	
10	BR. #6; 401		U	E	E		1	5.0		06	37	0327	01
				E			2	5.0					
				E			3	4.8					
				E			4	4.7					
11	BR. # 7. 401 W.B. COLL.		O							06	37	0326	01
12	BR. # 7. 401 W.B. RAMP TO N.B. & S.B. D.V. PKWY.		U	W	W		1	4.6		06	37	0326	01
				W			2	4.7					

DATE MAY 13, 2014



I 13 LOCATION: HWY. 401 & DON VALLEY PKWY.

REF. NUMBER	IDENTIFICATION	G. NO	C O D E	D I R	R W Y	HOR CL. (m)	L A N E	VER CL. (m)	POST LOAD (t)	D I S T	C T Y	S I T E	R E V
13	BR. # 8. D.V. PKWY. N.B. TO S.B. D.V. PKWY.		O							06	37	0325	
14	BR. # 8. 401 W.B. RAMP TO S.B. D.V. PKWY.		U	S			1	5.0		06	37	0325	01
				S			2	5.0					
15	BR. # 9. 404 S.B. RAMP TO 401 W.B. CORE		O							06	37	0323	
16	BR. # 9. 404 S.B. CORE 401 W.B. COLL. AND 401 W.B. CORE TO COLLECTOR TRANSFER		U	W	CL		1	4.9		06	37	0323	02
				W	CL		2	4.8					
				W	CL		3	4.8					
				W	CL		4	4.7					
				W	CL		5	4.7					
17	BR. #10; 401 WB COLL RAMP TO SB D.V. PKWY.		O							06	37	0326	01
18	BR. #10; 401 WB CORE RAMP TO D.V. PKWY. NB & SB		U	W			1	4.6		06	37	0326	01
				W			2	4.7					
19	OVERHEAD SIGN; 404/D.V. PKWY. OPTION ( WB )		U	W			1	4.6		06	37		02
				W			2	4.5					
				W			3	4.5					
20	OVERHEAD SIGN; 404/ D.V. PKWY. OPTION ( EB )		U	E			1	4.5		06	37		01
				E			2	4.5					
21	BR. #13. 401 E.B. COLL. RAMP TO D.V. PKWY. N.B. CORE AND COLLECTOR		O							06	37	1477	01
22	BR. #13. 401 E.B. RAMP TO D.V. PKWY. S.B.		U				1	5.0		06	37	1477	01
23	BR. #14. 401 E.B. COLL. RAMP TO 404 N.B. CORE AND COLL.		O							06	37	1478	01

DATE MAY 13, 2014

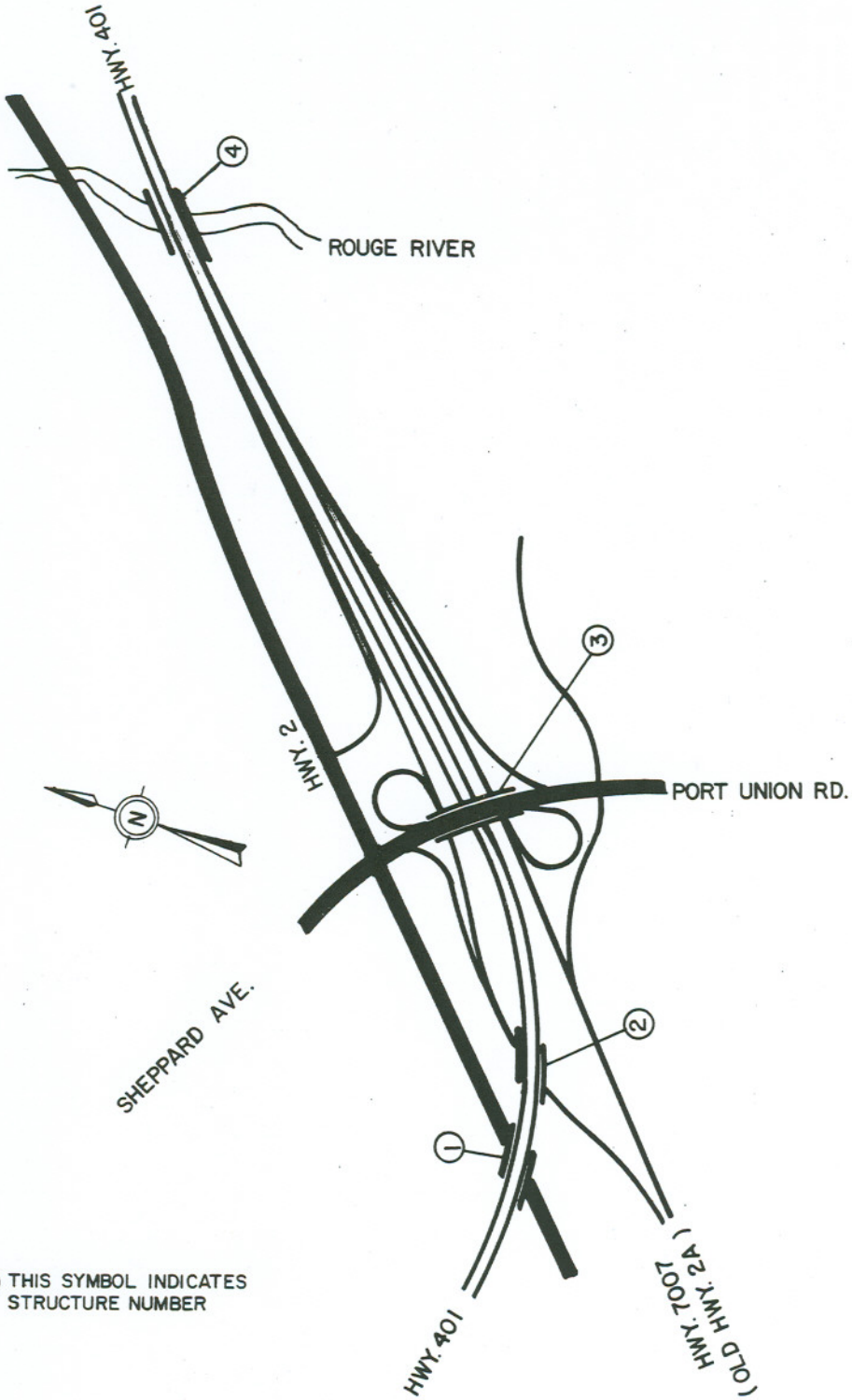
I 13 LOCATION: HWY. 401 & DON VALLEY PKWY.

REF. NUMBER	IDENTIFICATION	G. NO	C O D E	D I R	R D W Y	HOR CL. (m)	L A N E	VER CL. (m)	POST LOAD (t)	D I S T	C T Y	S I T E	R E V
24	BR. #14 401		U	E	CL		1	5.0		06	37	1478	01
				E	CL		2	5.0					
				E	CL		3	5.0					
				E	CL		4	5.0					
				E	CR		1	5.0					
				E	CR		2	5.0					
				E	CR		3	5.0					
				E	CR		4	5.0					
				W	CL		1	5.0					
				W	CL		2	5.0					
				W	CL		3	5.0					
				W	CL		4	5.0					
				W	CR		1	5.0					
				W	CR		2	5.0					
				W	CR		3	5.0					
				W	CR		4	5.0					
				W	CR		5	5.0					
25	BR. #15 401 E.B. RAMP TO 404 N.B. CORE		O							06	37	1479	01
26	BR. #15 401 W.B.CORE AND COLL. RAMP TO S.B. D.V. PKWY.		U	S			1	5.0		06	37	1479	01
				S			2	5.0					

DATE MAY 13, 2014

# I 14

## HWY. 401 & SHEPPARD AVE.

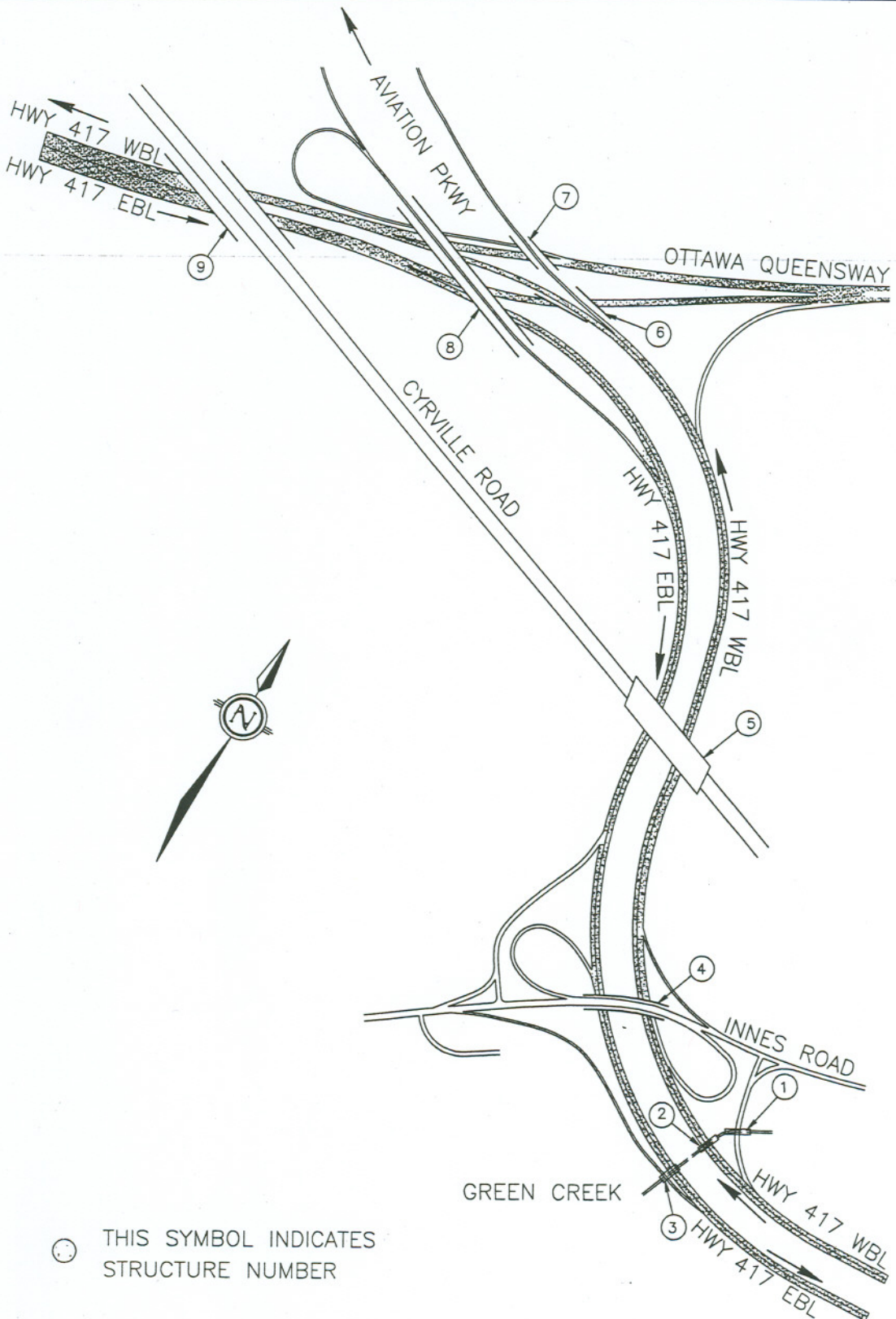


① THIS SYMBOL INDICATES  
STRUCTURE NUMBER

I 14 LOCATION: HWY. 401 & SHEPPARD AVE E.

REF. NUMBER	IDENTIFICATION	G. NO	C O D E	D I R	R W Y	HOR CL. (m)	L A N E	VER CL. (m)	POST LOAD (t)	D I S T	C T Y	S I T E	R E V
1	BR. # 1. 401		O							06	37	0902	
2	BR. # 1. 2		U	E E E W W W			1 2 3 1 2 3	5.0 5.0 5.0 5.0 5.0 5.0		06	37	0902	01
3	BR. # 2. 401		O							06	37	0903	
4	BR. # 2. 401 W.B. RAMP & SHEPPARD AVE. W.B. RAMP TO 7007 W.B.		U	W W W			1 2 3	5.0 5.0 5.0		06	37	0903	01
5	BR. # 3. 401 W.B. RAMP TO 7007 W.B.		U	W W W			1 2 3	5.0 5.0 5.0		06	37	0228	01
6	BR. # 3. 401		U	E E E W W W			1 2 3 1 2 3	5.0 5.0 5.0 5.0 5.0 5.0		06	37	0228	01
7	BR. # 3. 7007 E.B. TO 401 E.B.		U	E E E			A 1 2	5.0 5.0 5.0		06	37	0228	01
8	BR. # 4. 401		O							06	22	0161	
9	OVERHEAD SIGN; HWY 2/SHEPPARD AVE. OPTION OFF WB 401		U	W W W			1 2 3	4.7 4.6 4.6		06	37		01

DATE MAY 13, 2014



○ THIS SYMBOL INDICATES  
STRUCTURE NUMBER

I 15 LOCATION: HWY. 417, AT OTTAWA QUEENSWAY

REF. NUMBER	IDENTIFICATION	G. NO	C O D E	D I R	R W Y	HOR CL. (m)	L A N E	VER CL. (m)	POST LOAD (t)	D I S T	C T Y	S I T E	R E V
1	BR. # 1. 417 W.B. RAMP AT GREEN CK.		O							09	03	0310	
2	BR. # 2. 417 W.B. AT GREEN CK.		O							09	03	0311	
3	BR. # 3. 417 E.B. AT GREEN CK.		O							09	03	0311	
4	BR. # 4. INNES RD.		O							09	03	0305	04
5	BRIDGE #5 CYRVILLE RD.		U	E			A	4.6		09	03	0314	01
				E			1	4.6					
				E			2	4.6					
				W			1	4.5					
				W			2	4.6					
				W			3	4.6					
6	BR. # 6. JCT. 17 AND EASTERN PKWY. W.B.		U	E			1	5.9		09	03	0304	02
7	BR. # 7. JCT. 17 AND EASTERN PKWY. W.B. E,PKWY NBL & HWY 17 WBL		U	E	CR		1	4.5		09	03	0304	02
				E	CR		1	4.7					
				W	RA		D	4.8					
				W	CR		1	4.6					
				W	CR		2	4.5					
8	BR.#8 E.PKWY SB,HWY 17&417 WBL BR.#8 E.PKWY SB,HWY 417&17 EBL		U	W	RA		D	6.3		09	03	303	01
				W	RA		1	6.1					
				W	CR		2	6.0					
				W	CR		3	5.9					
				W	CR		1	4.6					
				W	CR		1	4.7					
				E	CR		1	6.0					
				E	CR		2	5.8					
				E	CR		1	5.9					
				E	CR		2	5.9					

DATE MAY 13, 2014

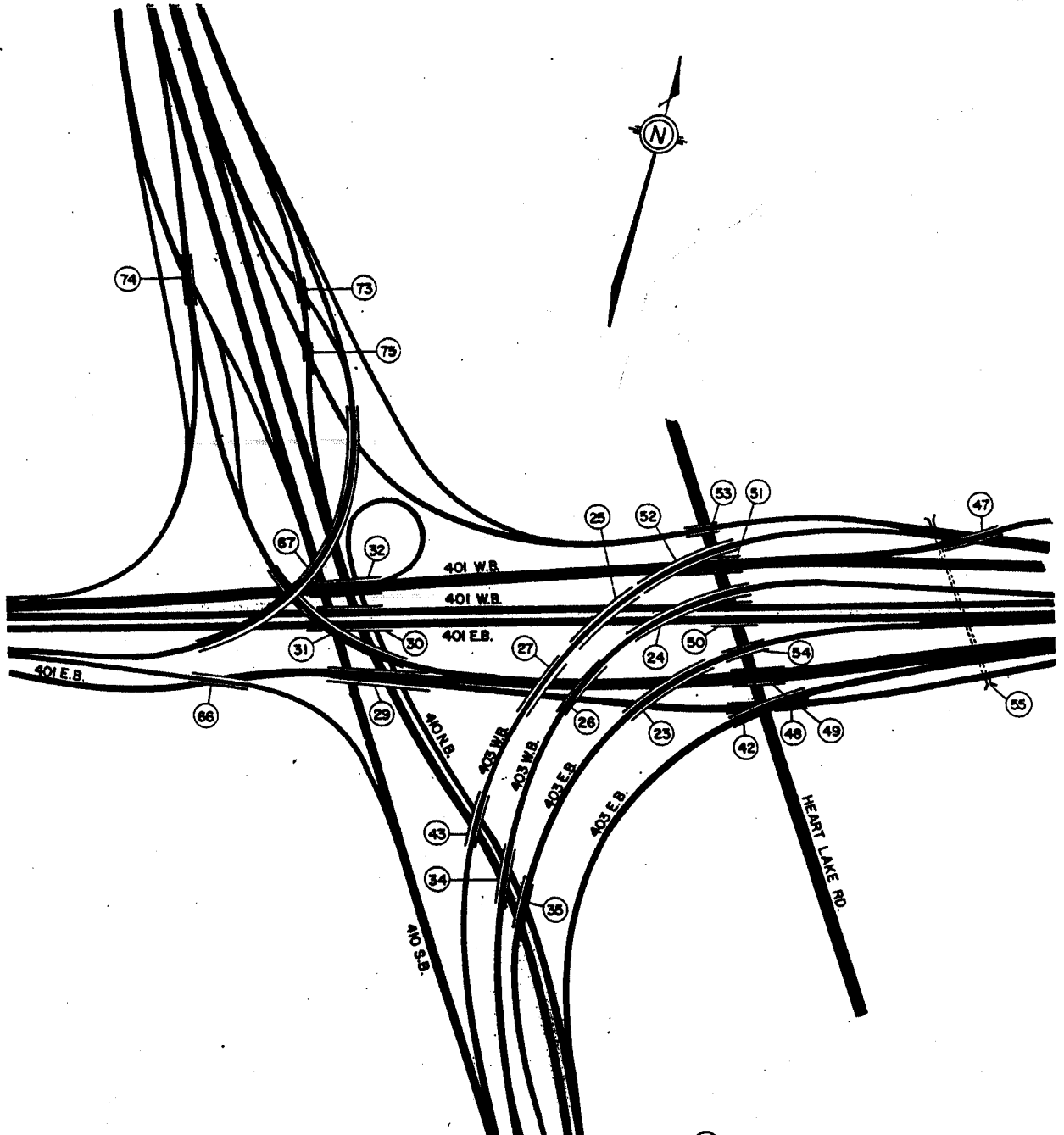
I 15 LOCATION: HWY. 417, AT OTTAWA QUEENSWAY

REF. NUMBER	IDENTIFICATION	G. NO	C O D E	D I R	R W Y	HOR CL. (m)	L A N E	VER CL. (m)	POST LOAD (t)	D I S T	C T Y	S I T E	R E V
9	BR #9 CYRVILLE RD.HWY417&17 EBL BR #9 CYRVILLE RD.HWY17&417 WBL		U	E				1 5.2 2 5.2 3 5.2 1 4.9 1 4.9 2 5.1 1 5.0 2 4.7		09	03	0129	01

DATE MAY 13, 2014

# I 16

HWYS. 401, 403, 410



① THIS SYMBOL INDICATES  
STRUCTURE NUMBER



I 16 LOCATION: HWYS. 403 & 401 AND 410(FUTURE)

REF. NUMBER	IDENTIFICATION	G. NO	C O D E	D I R	R W Y	HOR CL. (m)	L A N E	VER CL. (m)	POST LOAD (t)	D I S T	C T Y	S I T E	R E V
1	BR#1 RAMP 401W-410N (FORMERLY BR67)		O							06	24	0492	03
2	BR#1 RAMP 401W-410N OVER BR#2		U	E			1	4.9		06	24	0492	03
				E			2	4.7					
3	BR#1 HWY 401 EB CORE AND COLL		U	E	CL		1	6.0		06	24	0492	02
				E	CL		2	6.0					
				E	CR		1	6.0					
				E	CR		2	6.0					
				E	CR		3	6.0					
4	BR#1 HWY 410 NB AND SB		U							06	24	0492	03
5	BR#1 RAMP 401E COLL-410N		U							06	24	0492	02
6	BR#2 RAMP 410N-401E COLL		O							06	24	0325	02
7	BR#2 RAMP 410N-401E COLL OVER HWY401 WB COLL&CORE & EB CORE		U	W	CL		1	5.0		06	24	0325	03
				W	CL		2	5.0					
				W	CR		1	5.0					
				W	CR		2	5.0					
				E	CR		1	5.0					
				E	CR		2	5.0					
				E	CR		3	5.0					
8	BR#2 RAMP HWY410N-401E COL OVER HWY 410 NB AND SB		U	S			1	6.0		06	24	0325	04
				S			2	6.0					
				N			1	6.0					
				N			2	6.0					
9	BR#3 HWY 401 EB COLL		O							06	24	0323	03
10	BR#3 HWY 401 EB COLL OVER HWY 410 NB AND SB		U	N			1	5.0		06	24	0323	03
				N			2	5.0					
				S			1	5.0					
				S			2	5.0					
11	BR#4 HWY 401 EB AND WB CORE		O							06	24	0493	03

DATE MAY 13, 2014

I 16 LOCATION: HWYS. 403 & 401 AND 410(FUTURE)

REF. NUMBER	IDENTIFICATION	G. NO	C O D E	D I R	R W Y	HOR CL. (m)	L A N E	VER CL. (m)	POST LOAD (t)	D I S T	C T Y	S I T E	R E V
12	BR#4 HWY 401 EB & WB CORE OVER HWY 410 NB AND SB		U	N			1	4.6		06	24	0493	03
				N			2	4.5					
				S			1	4.6					
				S			2	4.6					
13	BR#5 HWY 401 EB COLL		O							06	24	0324	01
14	BR#5 HWY 401 EB COLL OVER HWY 410 NB AND SB		U	N			1	5.0		06	24	0324	04
				N			2	4.9					
				S			1	5.0					
				S			2	5.0					
15	BR#6 RAMP 401E-403W COLL (FORMERLY BR#43)		O							06	24	0326	01
16	BR#6 RAMP 401E-403W COLL OVER HWY 403		U	N			1	5.0		06	24	0326	03
				N			2	5.0					
17	BR#7 RAMP 401E CR-403W CORE		O							06	24	0464	01
18	BR#7 RAMP 401E CR-403W CR OVER HWY 403 NB		U	N			1	5.0		06	24	0464	02
				N			2	5.0					
19	BR#8 RAMP 403W CR-401E CR (FORMERLY BR#35)		O							06	24	0463	02
20	BR#8 RAMP 403W CR-401E CL OVER HWY403 NB		U	N			1	5.0		06	24	0463	02
				N			2	5.0					
21	BR#9 RAMP 401E CL-403W CL (FORMERLY BR#27)		O							06	24	0318	01
22	BR#9 RAMP 401E CL-403W CL OVER RAMP DIXIE RD N/S AND 401 EB CL		U	E	RA		1	5.0		06	24	0318	03
				E			1	5.0					
				E			2	5.0					
				E			3	5.0					
23	BR#10 RAMP 401E CR-403W CR (FORMERLY BR#26)		O							06	24	0466	02

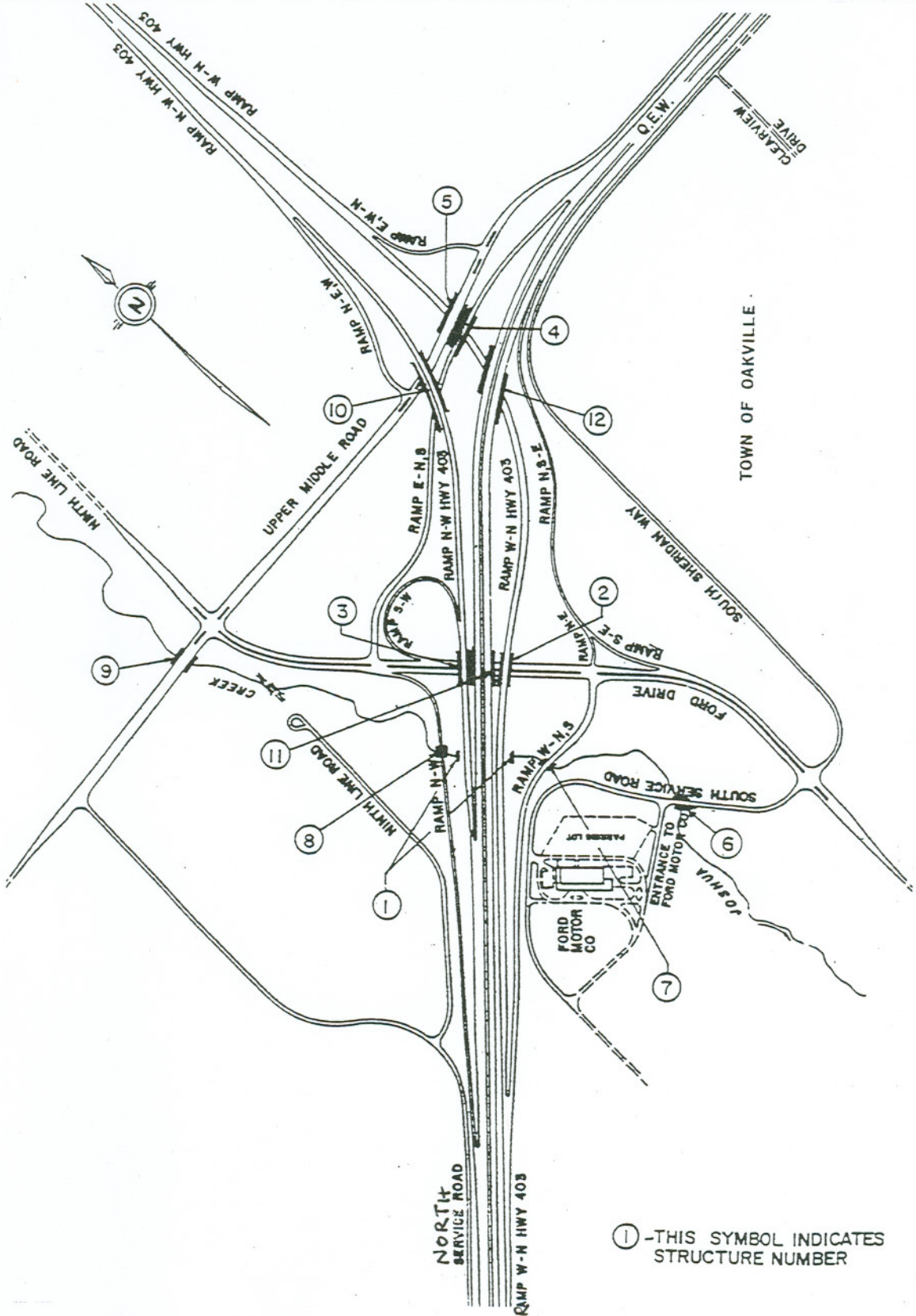
I 16 LOCATION: HWYS. 403 & 401 AND 410(FUTURE)

REF. NUMBER	IDENTIFICATION	G. NO	C O D E	D I R	R W Y	HOR CL. (m)	L A N E	VER CL. (m)	POST LOAD (t)	D I S T	C T Y	S I T E	R E V
24	BR#10 RAMP 401E CR-403W CR OVER RAMP DIXIE RD N/S AND HWY 401 EB COLL		U	E	RA			1 7.4 1 7.1 2 7.1 3 7.1		06	24	0466	02
25	BR#11 RAMP 403W CR-401E CR (FORMERLY BR#23)		O							06	24	0465	02
26	BR#11 RAMP 403W CR-401E CR OVER RAMP 401W-DIXIE RD N/S AND HWY 401EB COLL		U	E	RA			1 6.5 1 5.4 2 5.4 3 5.4		06	24	0465	02
27	BR#12 RAMP 401E CL-403W CL (FORMERLY BR#25)		O							06	24	0329	02
28	BR#12 RAMP 401E CL-403W CL OVER HWY 401 EB CR AND WB CR		U	E	CR			1 5.0 2 5.0 3 5.0 1 5.0 2 5.0 3 5.0		06	24	0329	02
29	BR#13 RAMP 401E CR-403W CR (FORMERLY BR#24)		O	N	S			2 9.9		06	24	0467	02
30	BR# 13 RAMP 401E CR-403W CR OVER HWY 401 EB CR AND WB CR AND TOMKEN RD		U	E	CR			1 5.0 2 5.0 3 5.0 1 5.0 2 5.0 3 5.0		06	24	0467	02
31	BR#14 RAMP 401E CL-410N OVER TOMKEN RD (FORMERLY BR#52)		O							06	24	0315	02
32	BR#14 RAMP 401E-403W CL OVER HWY 401 WB COLL AND TOMKEN RD (FORMERLY BR#52)		U	W	W			1 9.9 2 5.0 3 5.0 4 5.0		06	24	0315	04

DATE MAY 13, 2014

I 16 LOCATION: HWYS. 403 & 401 AND 410(FUTURE)

REF. NUMBER	IDENTIFICATION	G. NO	C O D E	D I R	R W Y	HOR CL. (m)	L A N E	VER CL. (m)	POST LOAD (t)	D I S T	C T Y	S I T E	R E V
33	BR#15 RAMP 403W CL-401E CL (FORMERLY BR#42)		O							06	24	0317	01
34	BR#15 RAMP 403W CL-401E CL OVER RAMP 401W-DIXIE RD N/S AND TOMKEN RD		U	E			1 2	5.0 5.0		06	24	0317	02
35	BR#16 RAMP 401E CL-410N OVER TOMKEN RD		O							06	24	0332	03
36	BR#17 HWY 401 WB COLL OVER TOMKEN RD (FORMERLY BR#51)		O							06	24	0314	02
37	BR#18 HWY 401EB AND WB CORE OVER TOMKEN RD (FORMERLY BR#50)		O							06	24	0494	02
38	BR#19 RAMP 403W CR-401E CR OVER TOMKEN RD (FORMERLY BR#54)		O							06	24	0465	02
39	BR#20 HWY401 EB COLL OVER TOMKEN RD (FORMERLY BR#49)		O							06	24	0316	03
40	BR#21 RAMP 401W-DIXIE RD N/S OVER TOMKEN RD (FORMERLY BR#48)		O							06	24	0331	03
41	BR#22 RAMP 401E CL-403W CL AND 410N		O							06	24	0330	01
42	BR#22,RAMP 401E CL-403W CL AND 410N OVER RAMP DIXIE RD N/S-401W COLL		U	W	RA		1 2	4.5 4.5		06	24	0330	02
43	BR#23,LITTLE ETOBICOKE CREEK CULVERT (FORMERLY BR#55)		O							06	24	0277	02



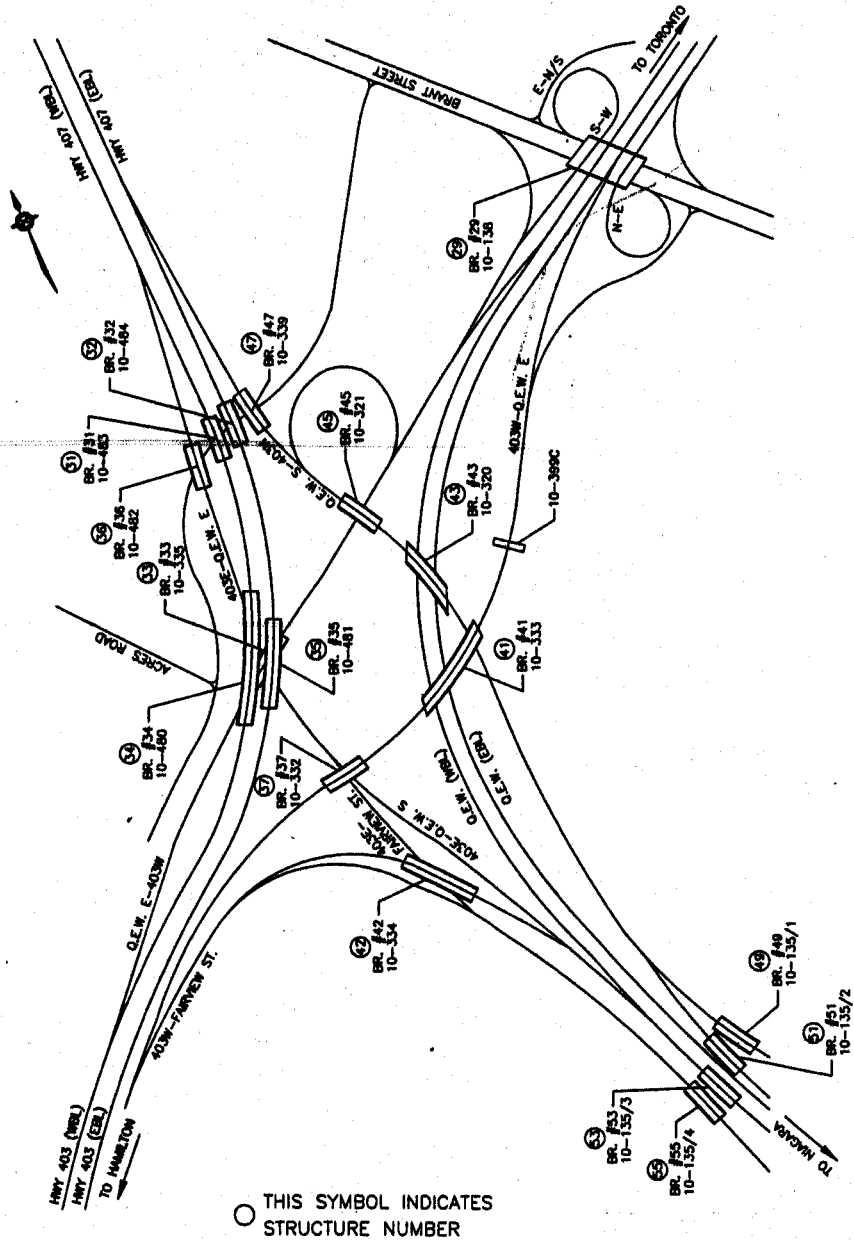
I 17 LOCATION: 403 & Q.E.W. (FORD DRIVE)

REF. NUMBER	IDENTIFICATION	G. NO	C O D E	D I R	R W Y	HOR CL. (m)	L A N E	VER CL. (m)	POST LOAD (t)	D I S T	C T Y	S I T E	R E V
1	BR.#1 Q.E.W. & 403 RAMP OVER JOSHUA CK.		O							04	10	0140	
2	BR.#2 403 W-N RA.		O							04	10	0284	
3	BR.#2 FORD DRIVE LOAD RESTRICTIONS REMOVED		O	N	RA			1 5.0 1 4.8 2 4.8 1 4.5 2 4.5 3 4.6		04	10	0287	03
4	BR.#3 403 N-W RAMP		O							04	10	0285	
5	BR.#3 FORD DRIVE		U	N	RA			1 5.0 1 5.0 2 5.0 1 5.0 2 5.0 3 5.0		04	10	0285	
6	BR.#4 Q.E.W. E-N, S. RAMP		O							04	10	0282	
7	BR.#4 403 W-N RAMP		U	N				1 4.6 2 4.8 3 5.0		04	10	0282	
8	BR.#5 N. SV. (UPPER MIDDLE RD.)		O							04	10	0282	
9	BR#5 403 W-N RAMP		U	N				1 5.0 2 5.0 3 5.0		04	10	0282	
10	BR#6 S. SV. RD.OVER JOSHUA CK.		O							04	10	0288	
11	BR#7 403 W-N,S RAMP OVER JOSHUA CK.	K	O							04	10	0140	01
12	BR#8 N-W RAMP OVER JOSHUA CK.		O							04	10	0140	
13	BR#9 UPPER MIDDLE RD. OVER JOSHUA CK.		O							04	10	0120	

DATE MAY 13, 2014

I 17 LOCATION: 403 & Q.E.W. (FORD DRIVE)

REF. NUMBER	IDENTIFICATION	G. NO	C O D E	D I R	R W Y	HOR CL. (m)	L A N E	VER CL. (m)	POST LOAD (t)	D I S T	C T Y	S I T E	R E V
14	BR#10 403 N-W RAMP		O							04	10	0283	
15	BR#10 Q.E.W. E-N, S, RAMP		U	W			1	4.6		04	10	0283	
				W			2	4.8					
16	BR#10 UPPER MIDDLE RD.		U	E			1	4.6		04	10	0283	
				E			2	5.0					
				W			1	5.0					
				W			2	5.0					
17	BR#11 Q.E.W.		O							04	10	0283	
18	BR#11 FORD DRIVE		U	N	RA		1	5.0		04	10	0286	01
				N			1	4.9					
				N			2	4.9					
				S			1	4.5					
				S			2	4.5					
				S			3	4.5					
19	BR#12 Q.E.W.		O							04	10	0284	
20	BR#12 403 W-N RAMP		U	N			1	4.6		04	10	0284	
				N			2	4.8					
				N			3	5.0					
21	BR.#2 FORD DRIVE LOAD RESTRICTIONS REMOVED		O										02





I 18 LOCATION: HWY. 403 & Q.E.W. (FREEMAN IC)

REF. NUMBER	IDENTIFICATION	G. NO	C O D E	D I R	R W Y	HOR CL. (m)	L A N E	VER CL. (m)	POST LOAD (t)	D I S T	C T Y	S I T E	R E V
1	BR #29 BRANT ST. OVERPASS		O							04	10	0138	01
2	BR #31 RAMP 407 E - HWY 403 W OVER NORTH SERVICE RD		O							04	10	0483	01
3	BR #32 RAMP HWY 403 W -HWY 407E OVER NORTH SERVICE RD.		O							04	10	0484	01
4	BR #33 RAMP QE W N - HWY 403 W		O							04	10	0335	01
5	BR #33 RAMP HWY 407 E - QE W S / FAIRVIEW ST.		U	S			1	4.6		04	10	0335	01
				S			2	4.6					
6	BR #34 RAMP HWY 407 E - HWY 403 W		O							04	10	0480	01
7	BR #34 RAMP HWY 407 E - QE W S AND QE W N - HWY 403 W		U	W			1	4.6		04	10	0480	01
				W			2	4.6					
				W			1	4.6					
				W			2	4.6					
				W			3	4.6					
8	BR #35 RAMP HWY 403 W - HWY 407 E		O							04	10	0481	01
9	BR #35 RAMP QE W N - HWY 403 W AND RAMP HWY 407 E - QE W S		U	W			A	4.6		04	10	0481	01
				W			1	4.6					
				W			2	4.6					
				W			3	4.6					
				S			D	4.6					
				S			1	4.6					
				S			2	4.6					
10	BR #36 RAMP HWY 407 E - QE W S OVER NORTH SERVICE RD.		O							04	10	0482	01
11	BR #37 RAMP HWY 403 W - QE W N		O							04	10	0332	01
12	BR #37 RAMP HWY 407 E - QE W S AND FAIRVIEW ST.		U	S	RA		1	4.6		04	10	0332	01
				S			1	4.6					
				S			2	4.6					

DATE MAY 13, 2014

I 18 LOCATION: HWY. 403 & Q.E.W. (FREEMAN IC)

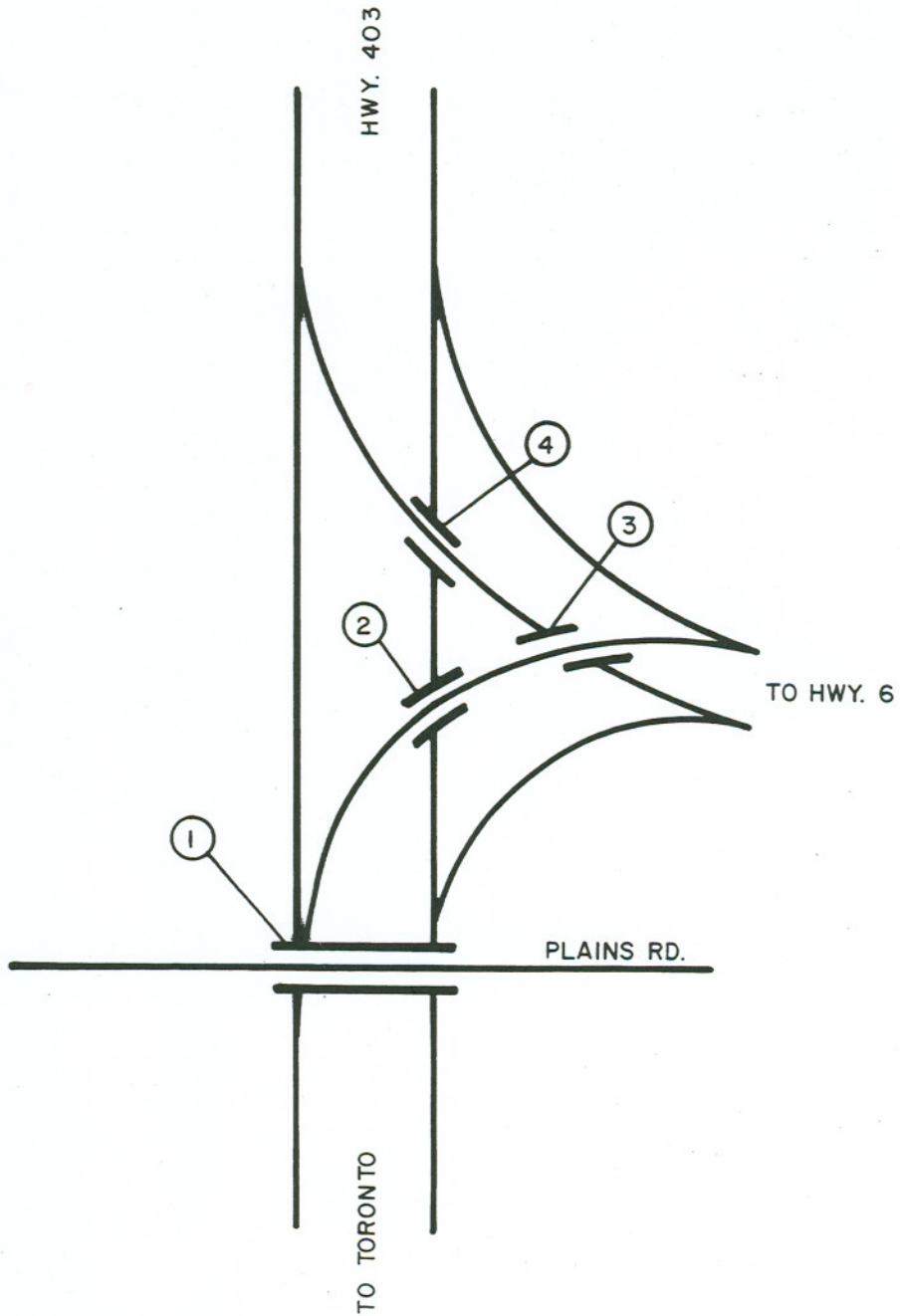
REF. NUMBER	IDENTIFICATION	G. NO	C O D E	D I R	R W Y	HOR CL. (m)	L A N E	VER CL. (m)	POST LOAD (t)	D I S T	C T Y	S I T E	R E V
13	BR #41 RAMP HWY 403 W - QEW N AND BRANT ST.		O							04	10	0333	01
14	BR #41 QEW S.B. / QEW N.B. AND RAMP QEW S - HWY 407 E / HWY 403 W		U	S			1	4.6		04	10	0333	01
				S			2	4.6					
				S			3	4.6					
				N			1	4.6					
				N			2	4.6					
				N			3	4.6					
				E			1	4.6					
				E			2	4.6					
15	BR #42 RAMP HWY 403 W - QEW S		O							04	10	334	01
16	BR #42 RAMP HWY 407 E - FAIRVIEW ST.		U	W			1	4.6		04	10	334	01
17	BR #43 RAMP QEW S - HWY 407 E AND HWY 403W		O							04	10	0320	01
18	BR #43 QEW S.B. / QEW N.B.		U	S			1	4.6		04	10	0320	01
				S			2	4.6					
				S			3	4.6					
				N			1	4.6					
				N			2	4.6					
				N			3	4.6					
19	BR #45 RAMP QEW S - HWY 407 E AND HWY 403 W		O							04	10	0321	01
20	BR #45 RAMP QEW N - HWY 403 W		U	W	RA		1	4.6		04	10	0321	01
				W			1	4.6					
				W			2	4.6					
				W			3	4.6					
21	BR #47 RAMP QEW S - HWY 407 E OVER NORTH SERVICE RD.		O							04	10	0339	01
22	BR #49 RAMP QEW S -HWY 407 E AND HWY 403 W OVER CNR		O							04	10	0135	01

DATE MAY 13, 2014

I 18 LOCATION: HWY. 403 & Q.E.W. (FREEMAN IC)

REF. NUMBER	IDENTIFICATION	G. NO	C O D E	D I R	R W Y	HOR CL. (m)	L A N E	VER CL. (m)	POST LOAD (t)	D I S T	C T Y	S I T E	R E V
23	BR #51 RAMP QEW S - HWY 407 E / HWY 403 W AND QEW N.B. OVER CNR		O							04	10	0135	01
24	BR #53 QEW S.B. AND RAMP HWY 403 W - QEW S / HWY 407 E - QEW S		O							04	10	0135	01
25	BR #55 RAMP HWY 403 W - FAIRVIEW ST. / HWY 407 E - FAIRVIEW ST.		O							04	10	0135	01

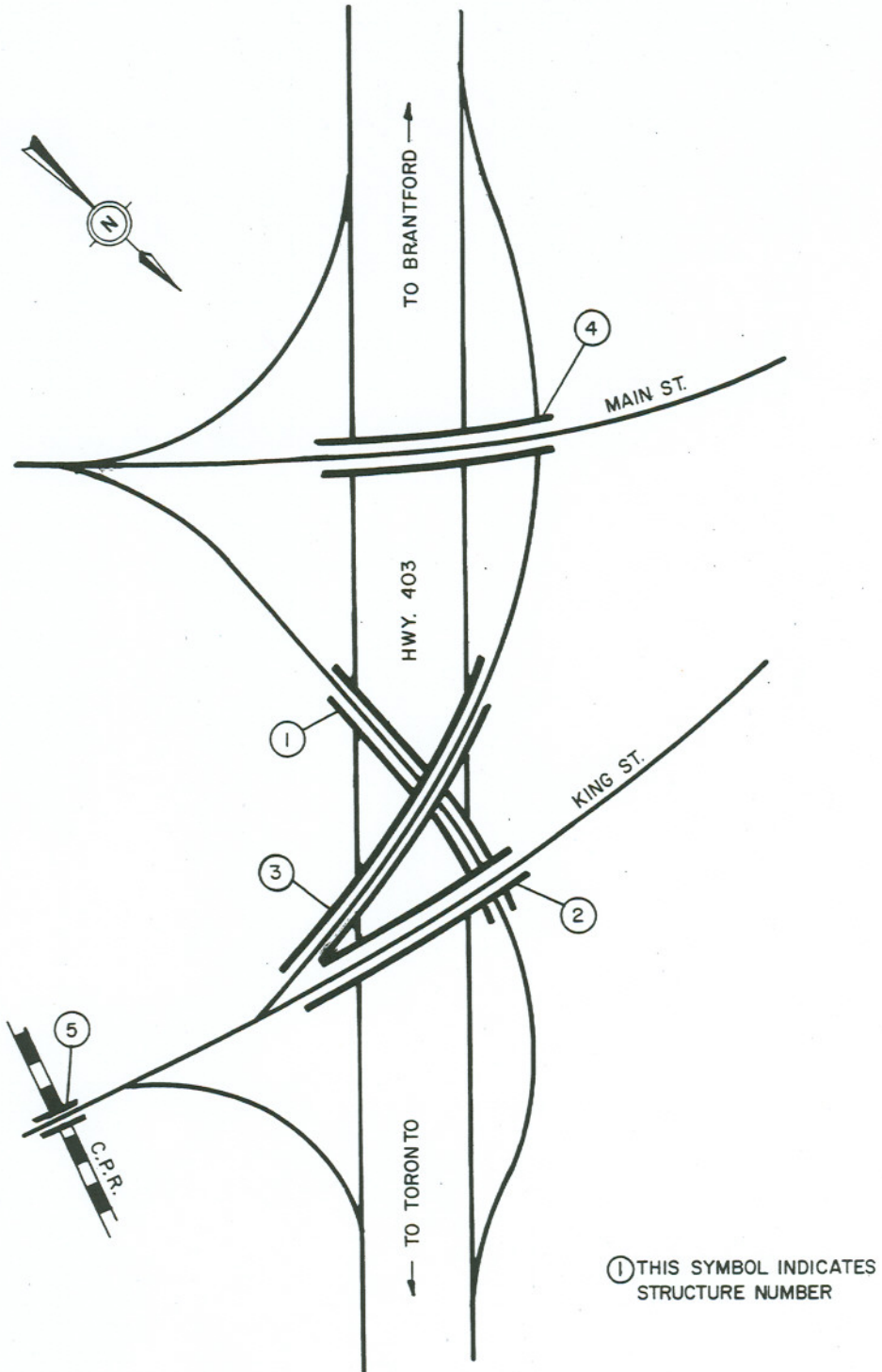
DATE MAY 13, 2014



① - THIS SYMBOL INDICATES  
STRUCTURE NUMBER

I 19 LOCATION: BR. # 1. PLAINS RD.

REF. NUMBER	IDENTIFICATION	G. NO	C O D E	D I R	R W Y	HOR CL. (m)	L A N E	VER CL. (m)	POST LOAD (t)	D I S T	C T Y	S I T E	R E V
1	BR. # 1. PLAINS RD.		O							04	36	0027	
2	BR. # 1.		U	E				1 4.2		04	36	0027	02
				E				2 4.3					
				E				3 4.5					
				E	RA			3 4.5					
				W				A 4.5					
				W				1 4.5					
				W				2 4.5					
				W				3 4.5					
3	BR. # 2. GUELPH TO TORONTO		O			6.7				04	36	0028	
4	BR. # 2. TORONTO TO HAMILTON		U	W				1 4.8		04	36	0028	
				W				2 4.8					
				W				3 4.8					
5	BR. # 3. GUELPH TO TORONTO		O			6.7				04	36	0029	
6	BR. # 3. HAMILTON TO GUELPH		U					4.3		04	36	0029	
7	BR. # 4. HAMILTON TO GUELPH		O			6.7				04	36	0030	
8	BR. # 4. TORONTO TO HAMILTON		U	W				1 4.2		04	36	0030	
				W				2 4.4					
				W				3 4.4					

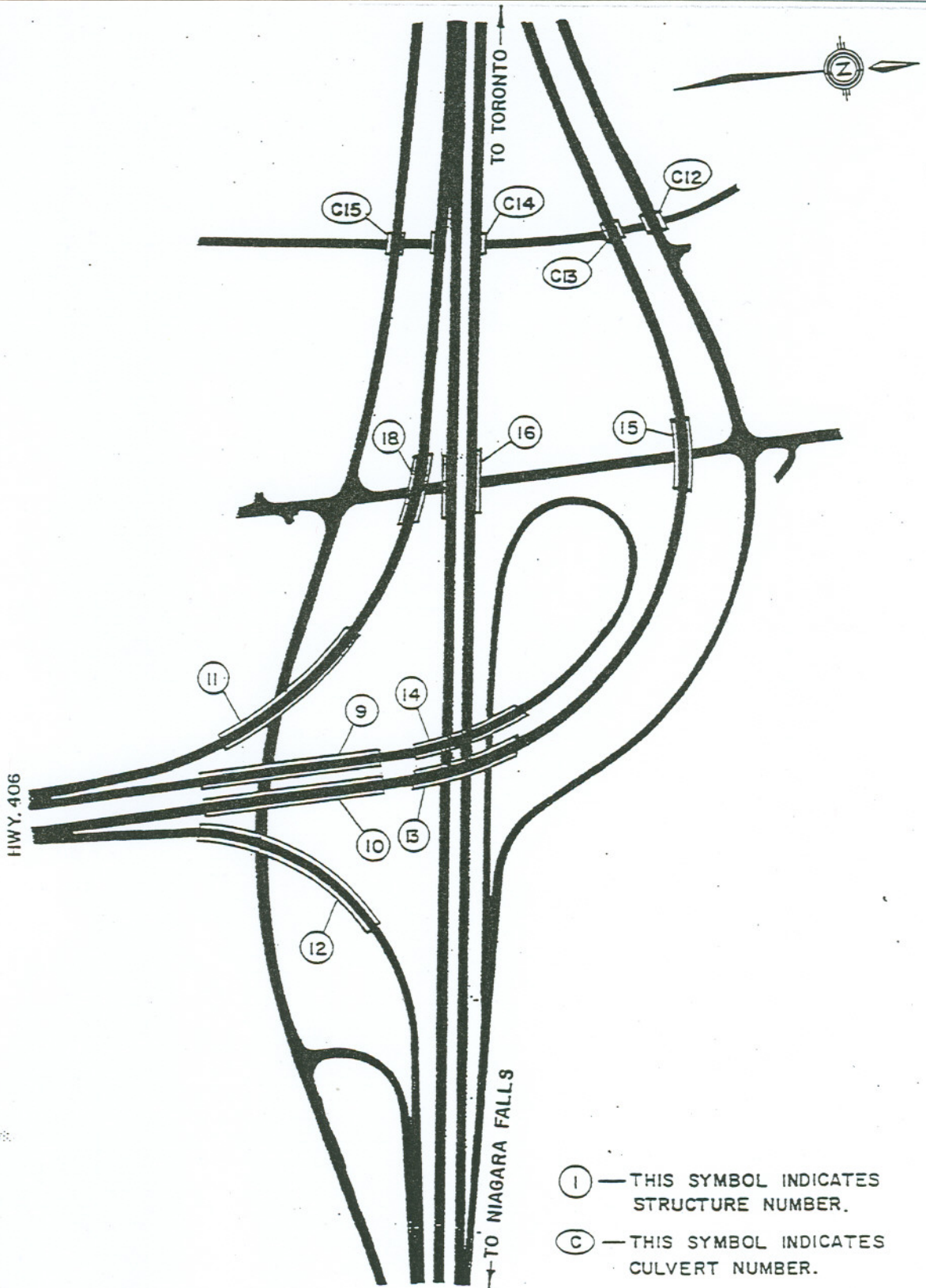


① THIS SYMBOL INDICATES  
STRUCTURE NUMBER

I 20 LOCATION: BR. # 1. 403 RAMP TO MAIN

REF. NUMBER	IDENTIFICATION	G. NO	C O D E	D I R	R W Y	HOR CL. (m)	L A N E	VER CL. (m)	POST LOAD (t)	D I S T	C T Y	S I T E	R E V
1	BR. # 1. 403 RAMP TO MAIN STREET UNDER BR. # 2.		U					4.5		04	36	0041	
2	BR. # 1. 403 UNDER		U	E				1 4.3 2 4.3 1 5.0 2 5.0		04	36	0041	
3	BR. # 1. UNDER BR. # 3.		U					8.5		04	36	0041	
4	KING ST. ON BR. # 2. TO HWYS. 2 & 8		O							04	36	0042	
5	403 UNDER BR. # 2.		U	E				1 9.9 1 9.9		04	36	0042	
6	KING ST. ON BR. # 3.		O							04	36	0042	
7	HWY. 403 UNDER BR. # 3.		U	E				1 8.5 1 8.5		04	36	0042	
8	HWY. 403 UNDER BR. # 4.		U	E				1 5.0 2 5.0 1 5.0 2 5.0		04	36	0043	
9	KING ST. TO 403 W.B. UNDER BR. # 4.		U					4.4		04	36	0043	
10	BR. # 5. KING ST. OVER C.P.R.		O							04	36	0039	

DATE MAY 13, 2014





I 21 LOCATION: HWYS 406 & Q.E.W.

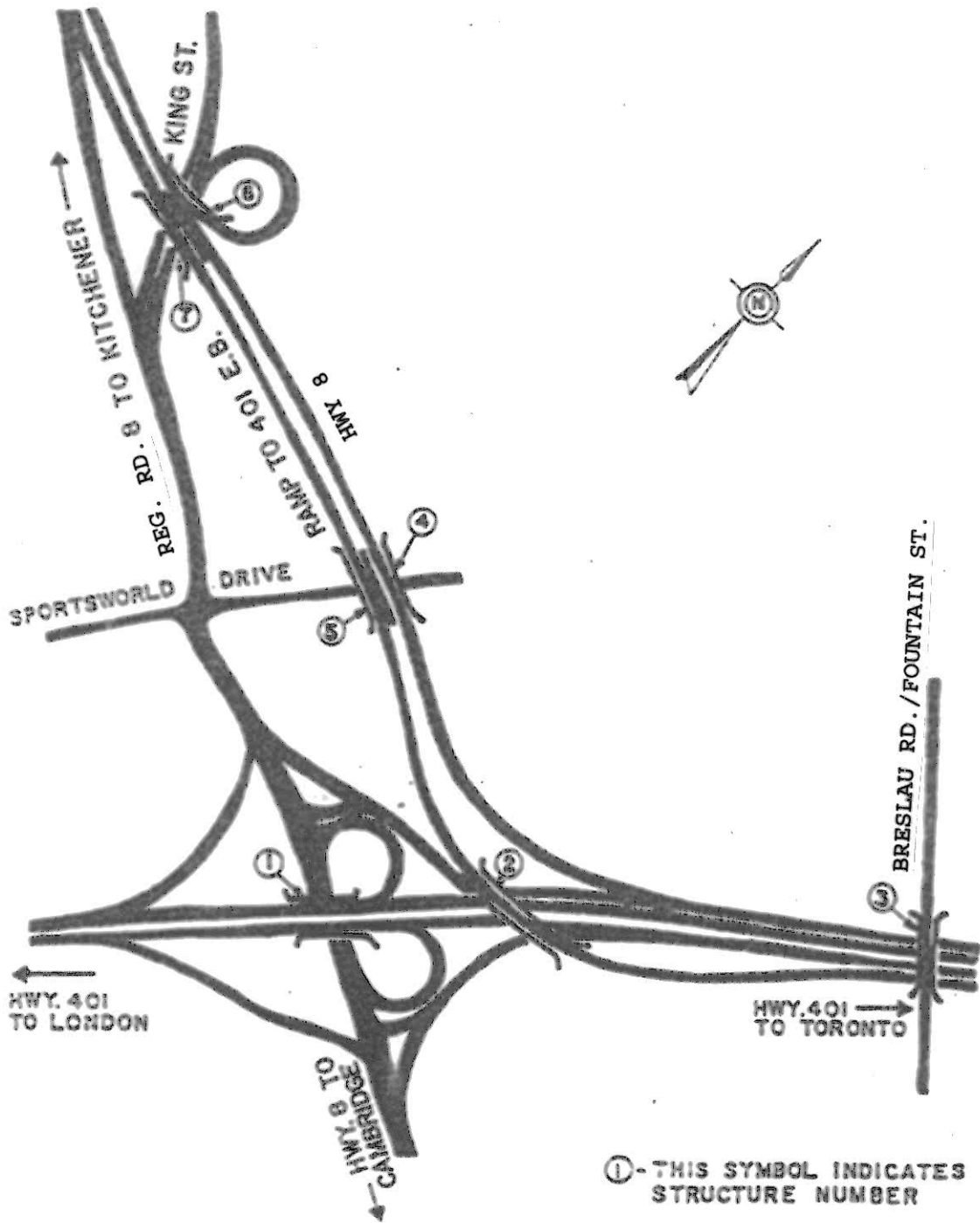
REF. NUMBER	IDENTIFICATION	G. NO	C O D E	D I R	R W Y	HOR CL. (m)	L A N E	VER CL. (m)	POST LOAD (t)	D I S T	C T Y	S I T E	R E V
1	BR #9 E-S RAMP OVER SSR & RICHARDSON CREEK SITE 18-209A		O							04	18	0209	03
2	BR #9 SSR UNDER E-S RAMP SITE 18-209A		U	E	W			1 9.9 1 9.9		04	18	0209	02
3	BR #10 S-W RAMP OVER SSR & RICHARDSON CREEK SITE 18-209B		O							04	18	0209	02
4	BR#10 SSR UNDER S-W RAMP SITE 18-209B		U	E	W			1 9.6 1 9.6		04	18	0209	03
5	BR#11 W-S RAMP OVER SSR & RICHARDSON CREEK		O							04	18	0243	02
6	BR#11 SSR UNDER W-S RAMP		U	E	W			1 8.2 1 8.2		04	18	0243	02
7	BR#12 S-E RAMP OVER SSR & RICHARDSON CREEK		O							04	18	0244	02
8	BR#12 SSR UNDER S-E RAMP		U	E	W			1 6.5 1 6.5		04	18	0244	02
9	BR#13 S-W RAMP OVER QEW SITE # 18-0208A		O							04	18	0208	03
10	BR#13 QEW UNDER S-W RAMP SITE # 18-0208A		U	E	W			1 5.5 2 5.5 1 5.5 2 5.5 1 5.5		04	18	0208	03

DATE MAY 13, 2014

I 21 LOCATION: HWYS 406 & Q.E.W.

REF. NUMBER	IDENTIFICATION	G. NO	C O D E	D I R	R W Y	HOR CL. (m)	L A N E	VER CL. (m)	POST LOAD (t)	D I S T	C T Y	S I T E	R E V
11	BR# 14 E-S RAMP OVER QEWS SITE # 18-0208B		O							04	18	0208	03
12	BR#14 QEWS UNDER E-S RAMP SITE # 04-018-0208B		U	E				1 5.5		04	18	0208	02
				E				2 5.5					
				W				1 5.5					
				W				2 5.5					
				W	RA			1 5.5					
13	BR #15 S-W RAMP OVER THIRD STREET		O							04	18	0245	02
14	BR #16 QEWS OVER THIRD STREET		O							04	18	0246	02
15	BR #18 W-S RAMP OVER THIRD STREET		O							04	18	0247	02
16	CULVERT #12 NSR OVER ENTRANCE RD.		O							04	18	0299	03
17	CULVERT #13 S-W RAMP OVER ENTRANCE RD.		O							04	18	0298	03
18	CULVERT #14 QEWS OVER ENTRANCE RD		O							04	18	0285	03
19	CULVERT #15 SSR OVER ENTRANCE RD		O							04	18	0300	03

DATE MAY 13, 2014



I 22 LOCATION:

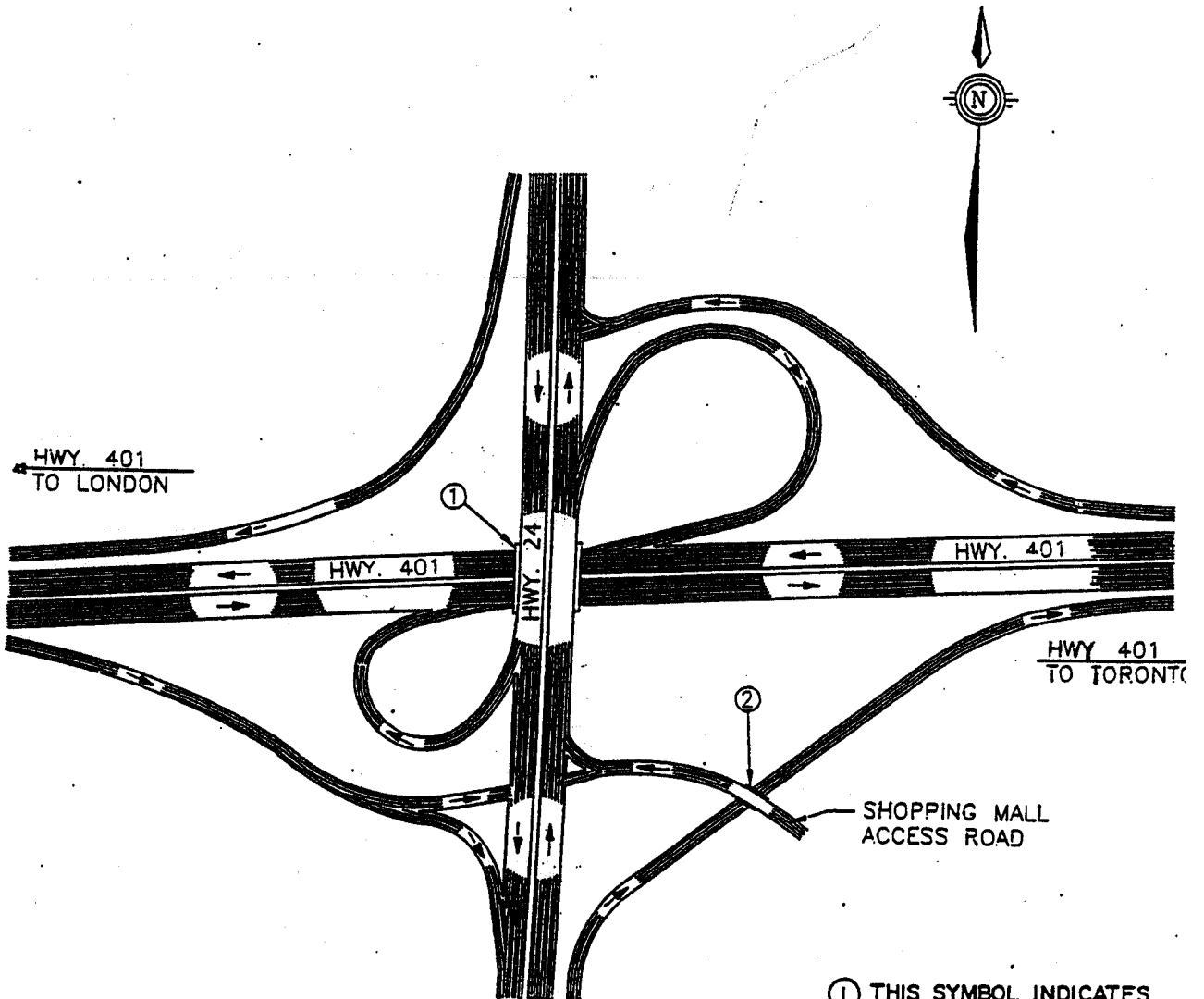
REF. NUMBER	IDENTIFICATION	G. NO	C O D E	D I R	R D W Y	HOR CL. (m)	L A N E	VER CL. (m)	POST LOAD (t)	D I S T	C T Y	S I T E	R E V
1	BR. #1 JCT REG RD 8 & 401		U	E			A	5.2		03	33	0142	06
				E			1	5.3					
				E			2	5.1					
				W				4.8					
				W			1	4.9					
				W			2	4.7					
2	BR. #2 HWY. 8 E.B.R.		U	E	RA		1	5.6		03	33	0298	03
				E	CR		1	5.6					
				E	CR		2	5.4					
				E	CR		3	5.4					
				W	RA		1	5.2					
				W	CR		1	5.3					
				W	CR		2	5.4					
				W	CR		3	5.5					
3	O'HEAD SIGN		U	W	RA		1	5.1		03	33		03
				W	RA		2	5.0					
				W	RA		3	5.0					
4	BR. #3, BRESLAU RD. ( FOUNTAIN ST. )	01	U	E	RA		1	4.8		03	33	0143	04
				E	RA		2	4.9					
				E	CR		1	4.7					
				E	CR		2	4.8					
				E	CR		3	4.9					
				W	RA		1	5.5					
				W	RA		2	5.5					
				W	CR		1	5.2					
				W	CR		2	5.2					
				W	CR		3	5.1					
5	O'HEAD SIGN TO HWY. 8 & KING ST.		U	W	RA		1	5.6		03	33		03
				W	RA		2	5.5					
				W	CR		1	5.3					
				W	CR		1	5.2					
				W	CR		1	5.0					
6	BR. #4, HWY. 8 W.B. SPORTSWORLD DR. OVERPASS		O							03	33	0294	05
7	BR. #5, HWY. 8 E.B. SPORTSWORLD DR. OVERPASS		O							03	33	0294	03

I 22 LOCATION:

REF. NUMBER	IDENTIFICATION	G. NO	C O D E	D I R	R W Y	HOR CL. (m)	L A N E	VER CL. (m)	POST LOAD (t)	D I S T	C T Y	S I T E	R E V
8	BR. #6, HWY. 8 W.B.		U	W	RA			1 5.3		03	33	0214	03
				W	CR			1 5.2					
				W	CR			2 5.1					
				E	CR			1 5.1					
				E	CR			2 5.1					
9	BR. #7, HWY. 8 E.B.R. TO 401		U	W	RA			1 5.2		03	33	0214	04
				W	CR			2 5.1					
				W	CR			3 5.0					
				E	CR			1 5.2					
				E	CR			2 5.1					
10	O'HEAD SIGN TO HWY. 401 E.B.		U	E				A 5.1					02
				E				1 5.2					
				E				2 5.3					
11	O'HEAD SIGN TO HWY. 8		U	W				A 5.4					02
				W				1 5.2					
				W				2 5.0					

I 23

HWYS. 401 & 24

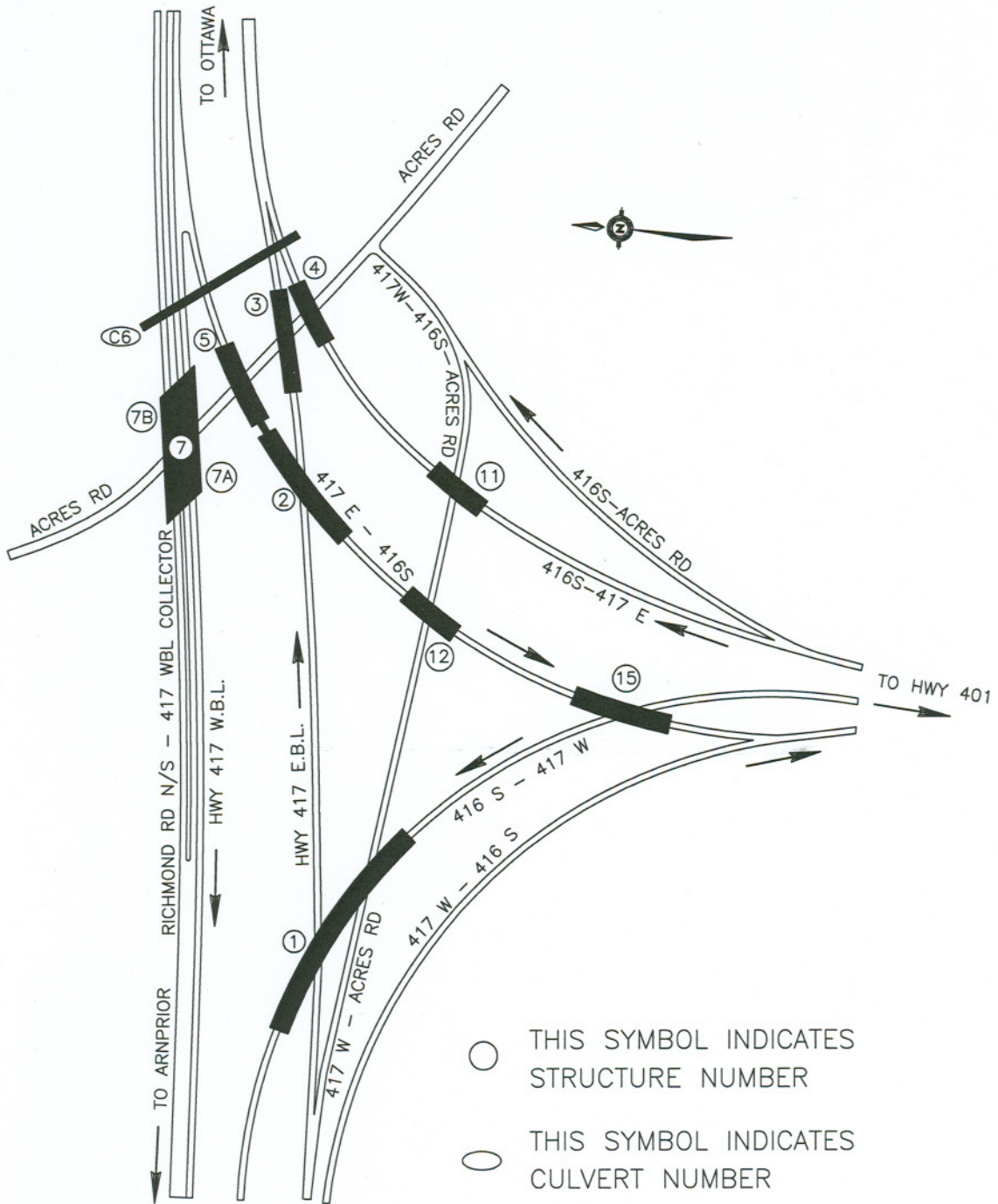


① THIS SYMBOL INDICATES  
STRUCTURE NUMBER

I 23 LOCATION: HWY 401 AND HWY 24

REF. NUMBER	IDENTIFICATION	G. NO	C O D E	D I R	R D W Y	HOR CL. (m)	L A N E	VER CL. (m)	POST LOAD (t)	D I S T	C T Y	S I T E	R E V
1	BR #1 JCT HWY 401 & HWY 24	12	O							03	33	0246	01
2	BR #2	12	U					4.8		03	33	0357	01

DATE MAY 13, 2014

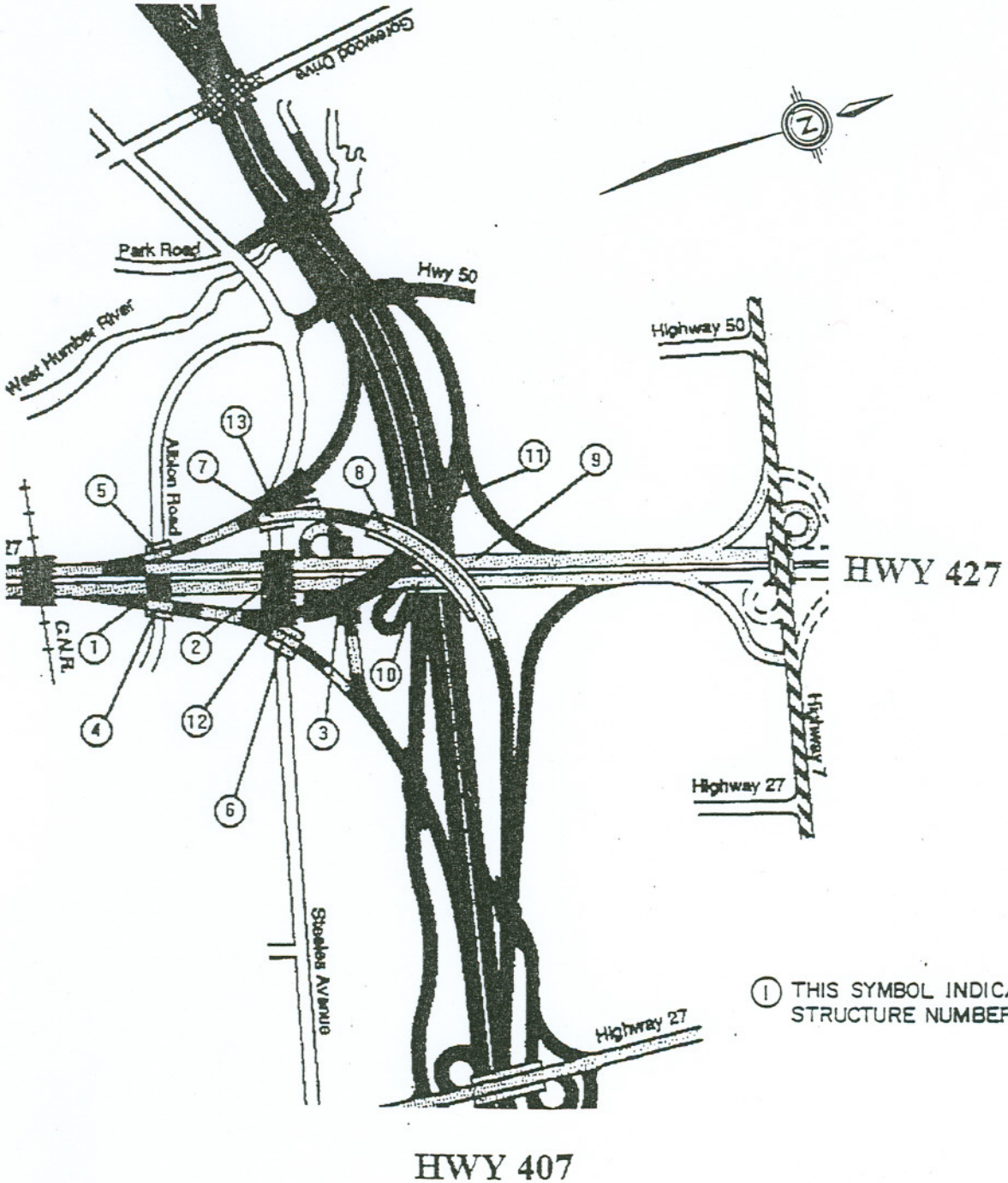




I 24 LOCATION: HWYS 416 AND 417

REF. NUMBER	IDENTIFICATION	G. NO	C O D E	D I R	R W Y	HOR CL. (m)	L A N E	VER CL. (m)	POST LOAD (t)	D I S T	C T Y	S I T E	R E V
1	BR #1 HWY 416S - HWY 417W RAMP		O	N						09	003	0531	02
2	BR #2 HWY 417E - HWY 416S RAMP		O	S						09	003	0532	02
3	BR #3 HWY 417EB OVER ACRES RD		O	E						09	003	0533	02
4	BR #4 HWY 416S - HWY 417E RAMP OVER ACRES RD.		O	E						09	003	0534	02
5	BR #5 HWY 417E - HWY 416S RAMP OVER ACRES RD.		O	S						09	003	0535	02
6	BR #6 GRAHAM CREEK CULVERT UNDER HWY 417 WBL,EBL&HWY 416S-HWY 417E RAMP		O	S						09	003	0537	02
7	BR #7A HWY 417 W.B. O'PASS		O	W						09	003	0536	03
8	BR #7B RICHMOND ROAD RAMP W.B. OVER ACRES RD.		O	W						09	03	0536	01
11	BR #11 S-E RAMP OVER RAMP 417W TO HWY 417 EAST		O	E						09	003	0538	01
12	BR #12 E-S RAMP OVER RAMP 417W-ACRES RD		O	S						09	003	0539	01
15	BR #15 E-S RAMP OVER S-W RAMP		O	S						09	003	0540	01

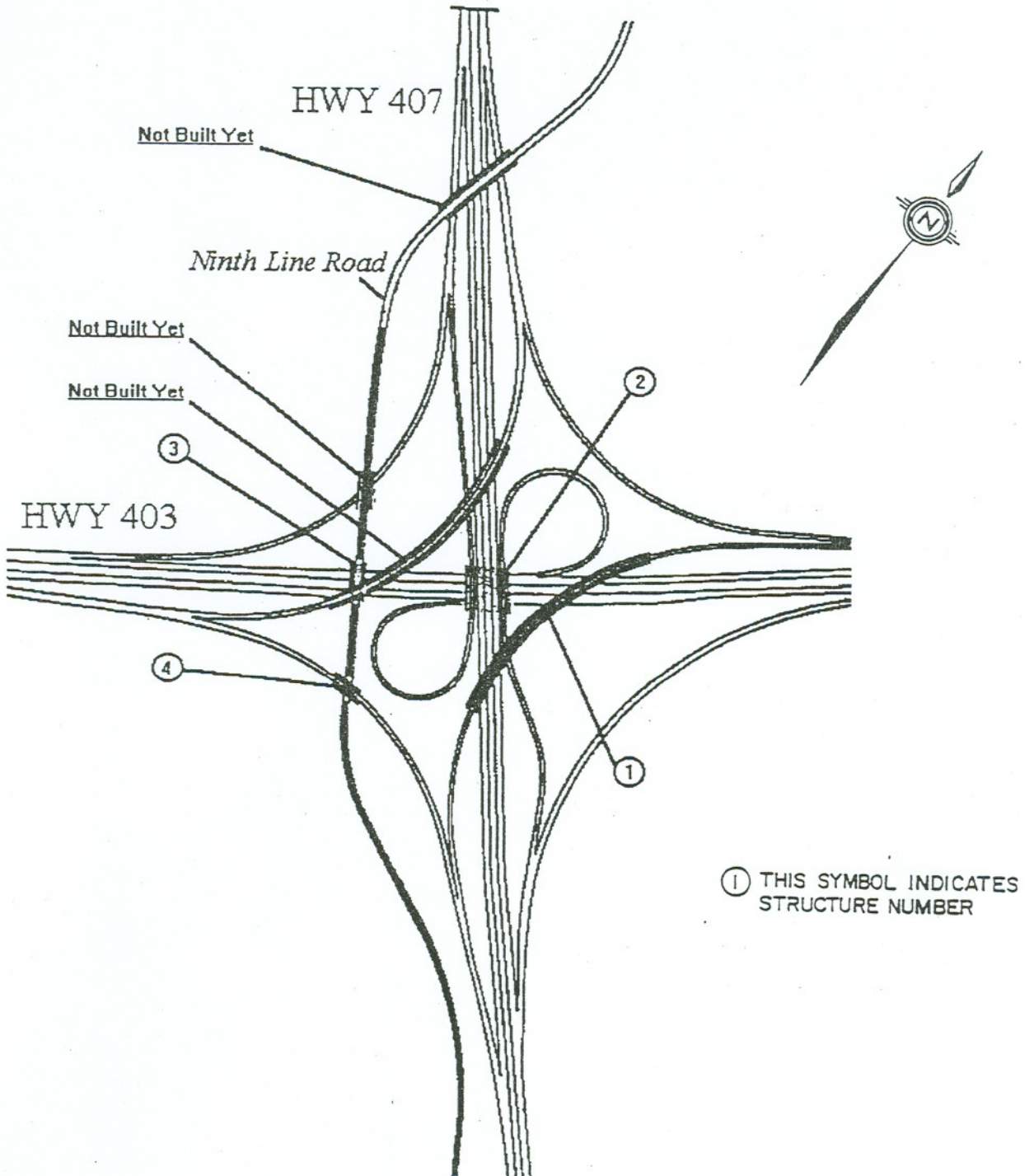
DATE MAY 13, 2014



I 25 LOCATION: HWYS 427 AND 407

REF. NUMBER	IDENTIFICATION	G. NO	C O D E	D I R	R W Y	HOR CL. (m)	L A N E	VER CL. (m)	POST LOAD (t)	D I S T	C T Y	S I T E	R E V
1	ALBION RD. O/P AT HWY 427		O							06	37	1110	02
2	STEELES AVE O'P AT HWY 427		O							06	37	1111	02
3	427N-407E RAMP O'P AT HWY 427		O							06	37	1112	02
4	RAMP 427S-407E,W O'P AT ALBION RD		O							06	37	1114	02
5	RAMP 407E,W - 427S O'P AT ALBION RD		O							06	37	1115	02
6	RAMP 427S - 407E O'P AT STEELES AVE		O							06	37	1116	02
7	407E - 427S O'P AT STEELES AVE		O							06	37	1117	02
8	407E-427S O/P AT HWYS 427-407		U	W	W			1 4.6 2 4.6		06	37	1118	03
9	HWY 427 SBL O'P AT HWY 407		O							06	37	1167	02
10	HWY 427 NBL O'P AT HWY 407		O							06	37	1168	03
11	RAMP 427S - 407W O'P AT HWY 427-407		U	S	S			1 5.0 2 5.0 1 5.0 2 5.0		06	37	1335	03
12	427S - 407W OVER STEELES AVE		O							06	37	1336	02
13	407W - 427S RAMP OVER STEELES AVE		O							06	37	1337	02

DATE MAY 13, 2014

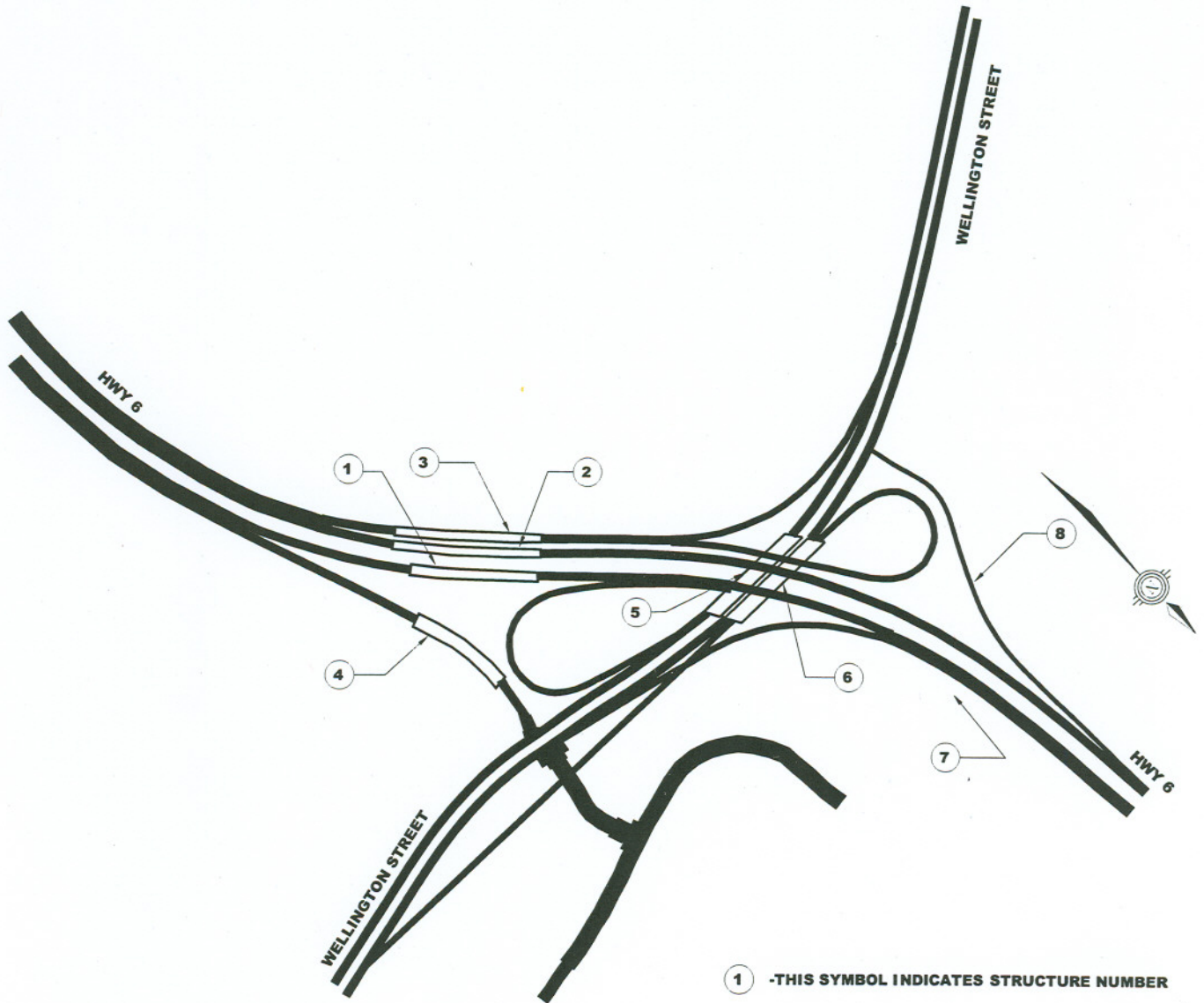


① THIS SYMBOL INDICATES  
STRUCTURE NUMBER

I 26 LOCATION: HWYS 403 AND 407

REF. NUMBER	IDENTIFICATION	G. NO	C O D E	D I R	R D W Y	HOR CL. (m)	L A N E	VER CL. (m)	POST LOAD (t)	D I S T	C T Y	S I T E	R E V
1	RAMP E-S U'P AT HWY 403/407		U							04	10	0325	02
2	HWY 407 U'P (SS-W RAMP)		U							04	10	0326	02
3	NINTH LINE U'P AT HWY 403		U							04	10	0327	02
4	RAMP W-S U'P AT NINTH LINE		U							04	10	0328	02

DATE MAY 13, 2014



1 - THIS SYMBOL INDICATES STRUCTURE NUMBER

I 27 LOCATION: HWY 6 & WELLINGTON STREET

REF. NUMBER	IDENTIFICATION	G. NO	C O D E	D I R	R W Y	HOR CL. (m)	L A N E	VER CL. (m)	POST LOAD (t)	D I S T	C T Y	S I T E	R E V
1	SPEED RIVER BRIDGE N.B.L.		O							03	35	0404	
2	SPEED RIVER BRIDGE S.B.L.		O							03	35	0404	
3	SPEED RIVER BRIDGE E/W-S RAMP		O							03	35	0578	
4	SPEED RIVER BRIDGE S-E/W RAMP		O							03	35	0579	
5	WELLINGTON ST. U'PASS EBL		U							03	35	0577	
6	WELLINGTON ST. U'PASS WBL		U							03	35	0577	
7	C.N.R. UNDERPASS		U							03	35	0407	
8	CNR SUBWAY N-E/W RAMP		U							03	35	0576	

DATE MAY 13, 2014