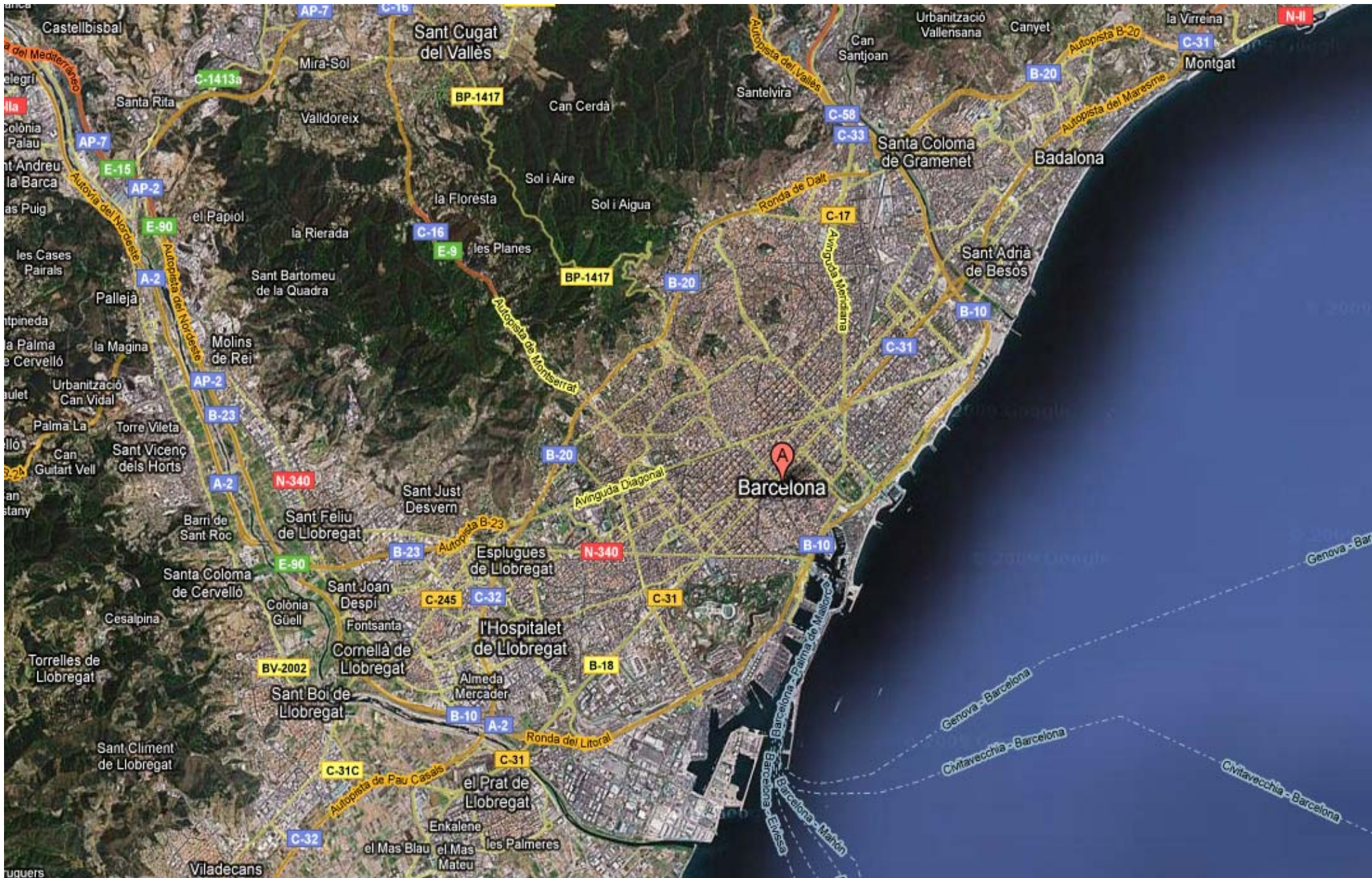


# Les Rondas de Barcelona





Extras Carte **Satellite** Relief


01

200 m  
500 feet

©2009 Google - Imagerie ©2009 DigitalGlobe, GeoEye, AeroVista, CNES, IGN, Institut Cartogràfic de Catalunya, GeoEye - conditions d'utilisation




200 m  
500 pieds



Extras Carte **Satellite** Relief

200 m  
500 pieds

©2009 Google - Imagerie: DigitalGlobe, CNES/Spot Image, Institut Cartogràfic de Catalunya, GeoEye - Conditions d'utilisation



200 m  
500 pieds