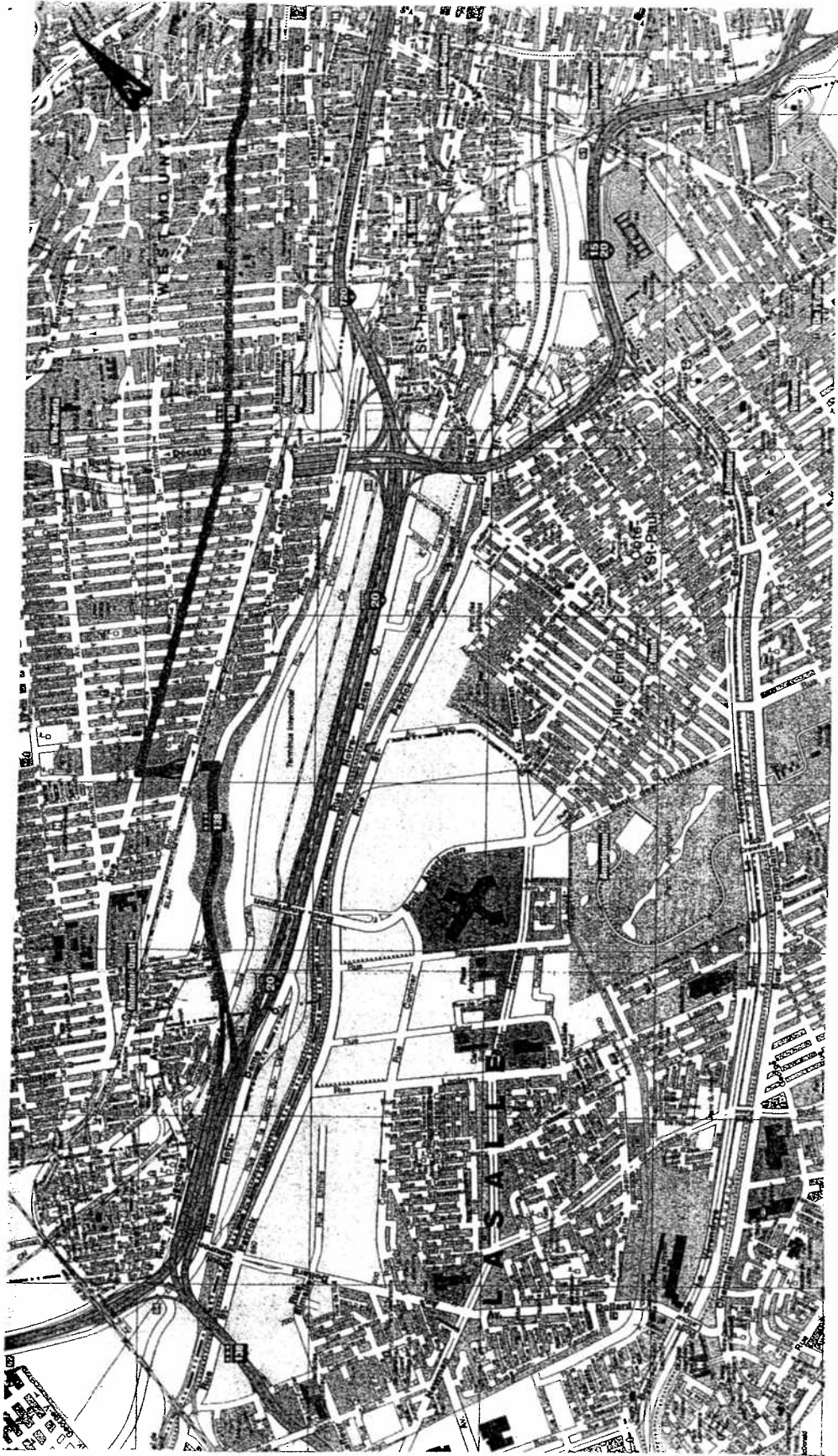

Annexe 1 Plan de localisation



MINISTÈRE DES TRANSPORTS DU QUÉBEC

Ministère des Transports du Québec
ÉES Phase I – Complexe Turcot-De la Vérendrye-Angrignon
Montréal, Québec

Dessau-Soprin inc.
1060, rue University
Bureau 600
Montréal, Québec, H3B 4V3

**DESSAU
SOPRIN**
Dessau Environnement Inc.

PLAN DE LOCALISATION

Échelle : 1 : 31 250

Annexe 2 Clauses limitatives

Clauses limitatives

Dessau-Soprin a mené une recherche diligente et raisonnable pour assurer la réalisation de la présente évaluation, selon les règles de l'art applicables.

Les constatations présentées dans ce rapport sont strictement limitées à l'époque de l'évaluation. Les conclusions présentées dans ce rapport sont basées sur les informations et documents disponibles, les observations lors des visites des propriétés, de même que sur les renseignements fournis par les intervenants rencontrés. L'interprétation fournie dans ce rapport se limite à ces données.

Dessau-Soprin ne se tient pas responsable des conclusions erronées dues à la dissimulation volontaire ou à la non disponibilité d'une information pertinente. Toute opinion concernant la conformité aux lois et règlements qui serait exprimée dans le texte est technique; elle n'est pas et ne doit, en aucun temps, être considérée comme un avis juridique.

Dessau-Soprin a préparé ce rapport uniquement pour l'utilisation du ministère des Transports du Québec. Toute utilisation de ce rapport par un tiers, de même que toute décision basée sur ce rapport, est l'unique responsabilité de celui-ci. Dessau-Soprin ne saurait être tenue responsable pour d'éventuels dommages subis par un tiers résultant d'une décision prise ou basée sur ce rapport.

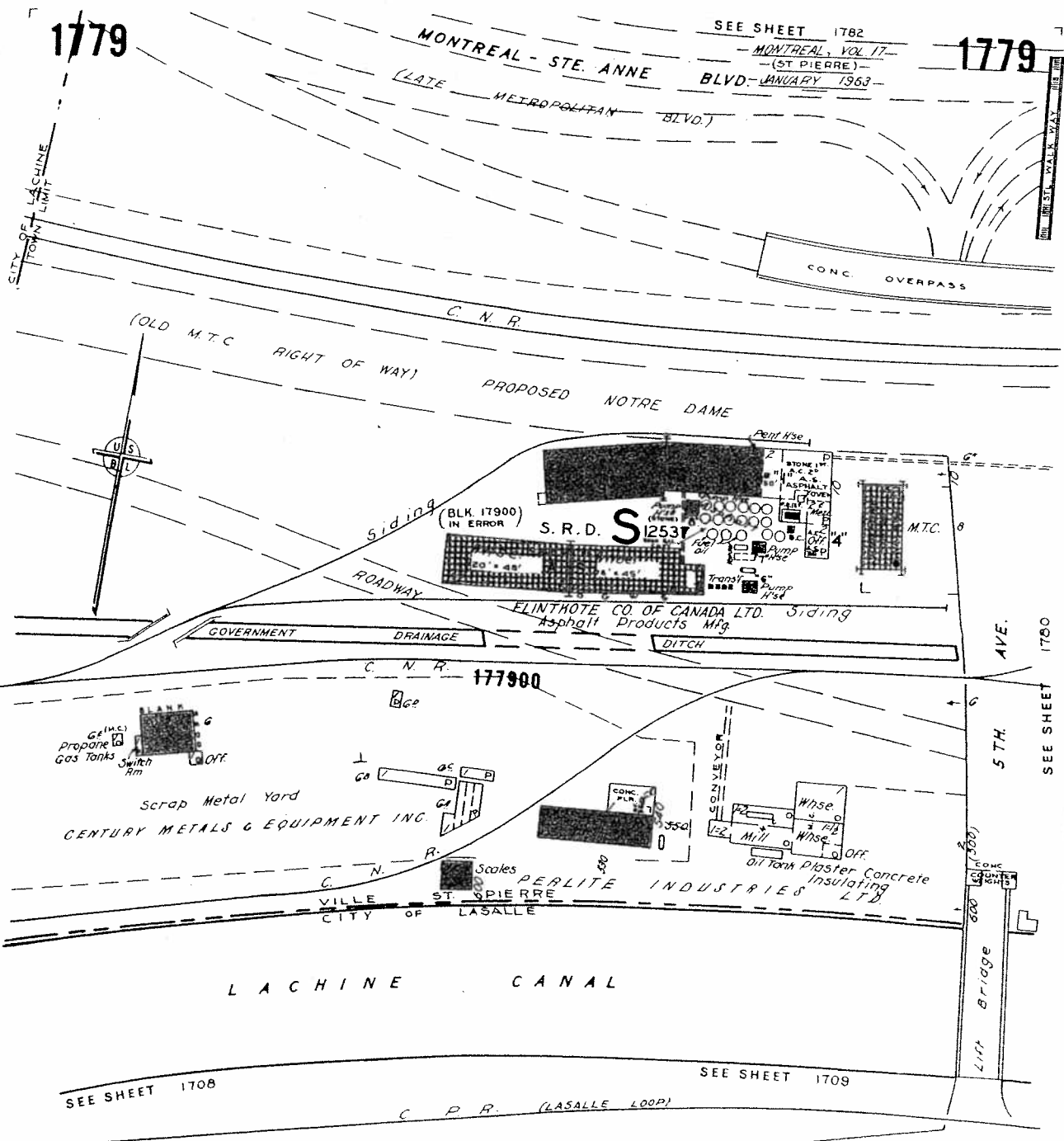
Annexe 3 Plans d'assurance incendie

**Annexe 3.1 Tronçon no.1 - De
l'échangeur Saint-Pierre
à l'échangeur Turcot**

1779

SEE SHEET 1782
- MONTREAL, VOL. 17 -
- (ST PIERRE) -
BLVD. JANUARY 1963

1779



This plan is the property of the SURVEYORS' SURVEY BUREAU (LIMITED). (Unauthorized reproduction prohibited) and is based on the following conditions: that the plan is to be kept in good order; that it is to be used only in connection with business of Companies, Members of the Canadian Underwriters' Association and it is to be returned on request to the UNDERWRITERS' SURVEY BUREAU, LIMITED.

COPYRIGHT REGISTERED AT OTTAWA BY THE UNDERWRITERS SURVEY BUREAU LIMITED.

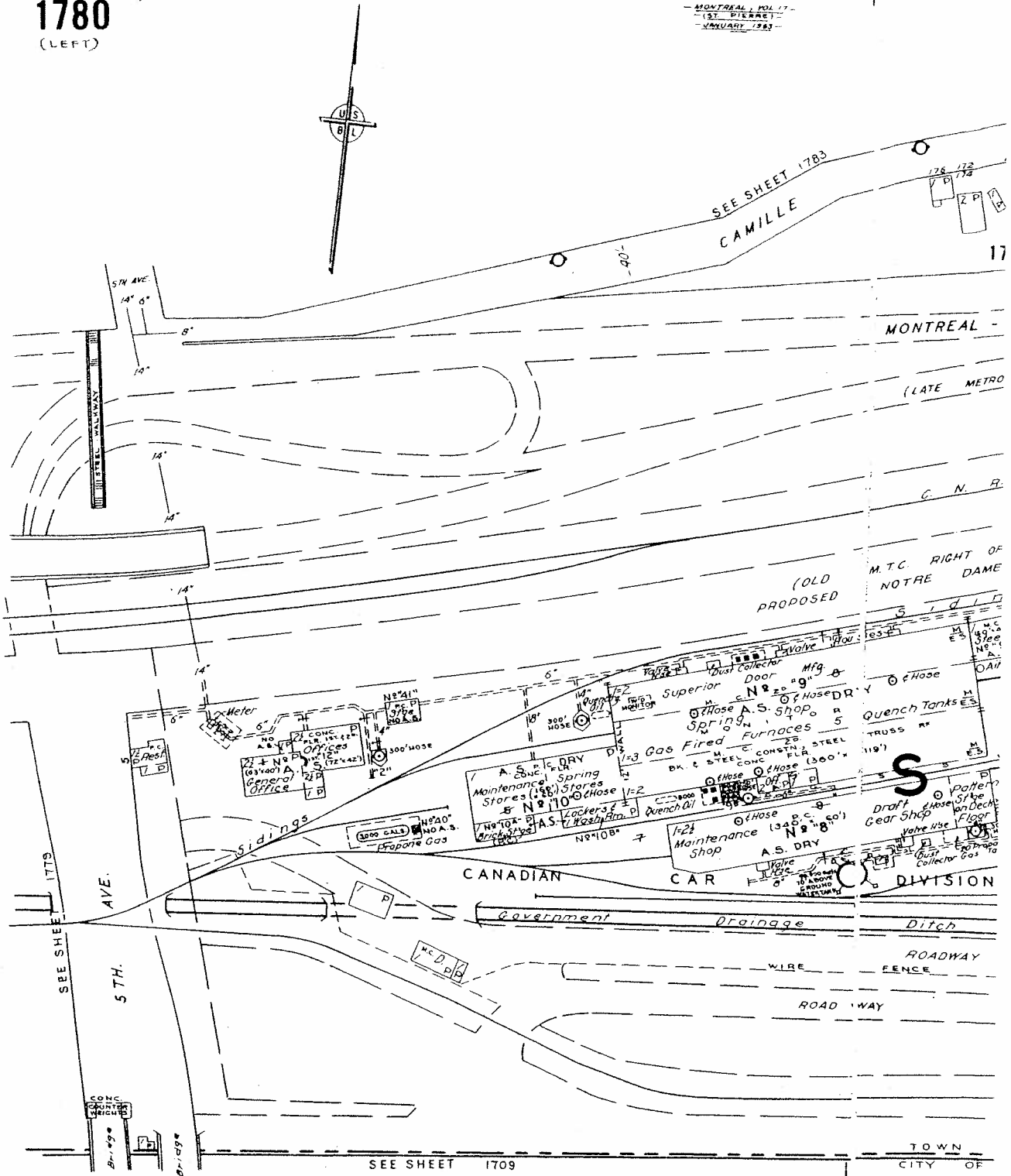
ST. PATRICK

SCALE 100 FEET TO 1 INCH

SEE SHEET 1708

SEE SHEET 1709

SEE SHEET 1780



SEE SHEET 1783
CAMILLE

MONTREAL -

(LATE METRO

C. N. R.

(OLD PROPOSED
M.T.C. RIGHT OF
NOTRE DAME

SEE SHEET 1779

5TH AVE.

5TH.

CANADIAN

CAR

DIVISION


Government Drainage Ditch

WIRE ROADWAY FENCE

ROADWAY

SEE SHEET 1709

TOWN CITY OF

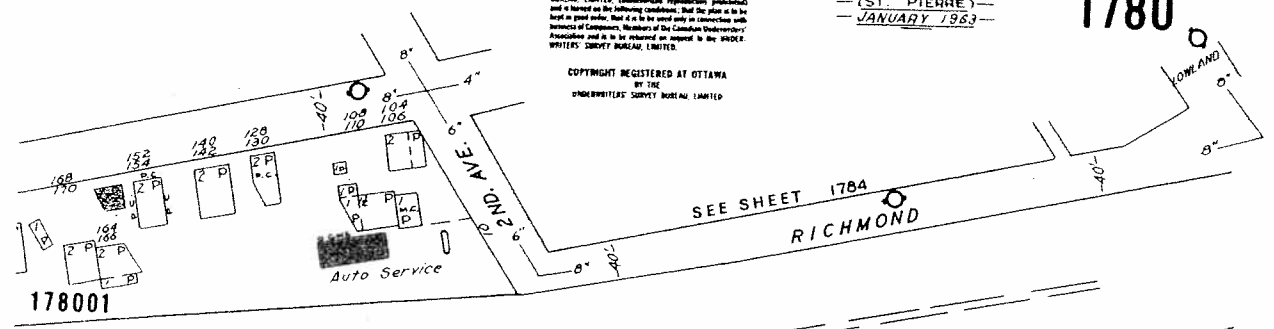


This plan is the property of the ENGINEERS' SURVEY BUREAU, LIMITED. (Manufactured reproductions prohibited) and is loaned on the following conditions: that the plan is to be kept in good order; that it is to be used only in connection with the work of the Commission; that it is to be returned to the ENGINEERS' SURVEY BUREAU, LIMITED.

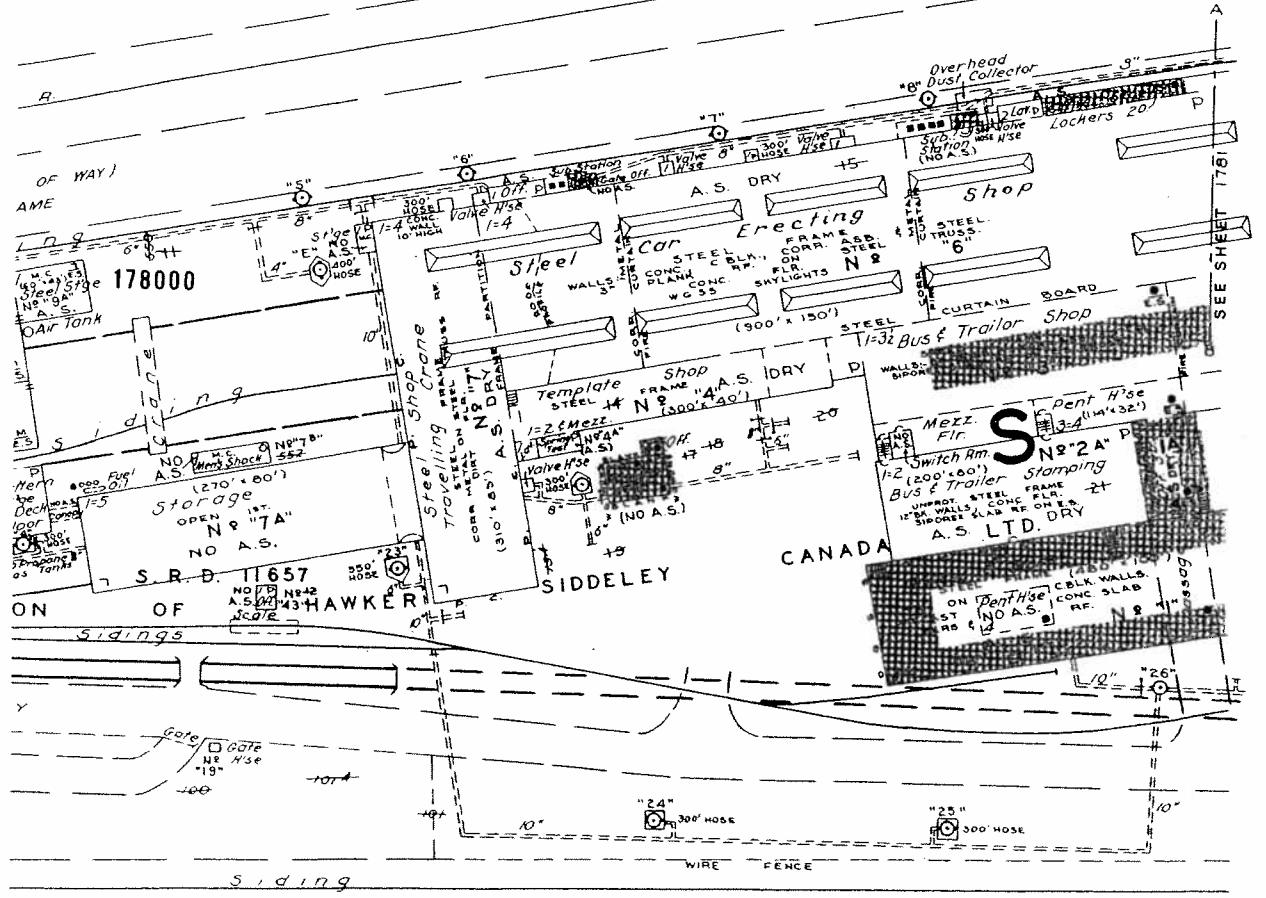
COPYRIGHT REGISTERED AT OTTAWA BY THE ENGINEERS' SURVEY BUREAU, LIMITED.

MONTREAL, VOL. 17
(ST. PIERRE)
JANUARY 1953

1780



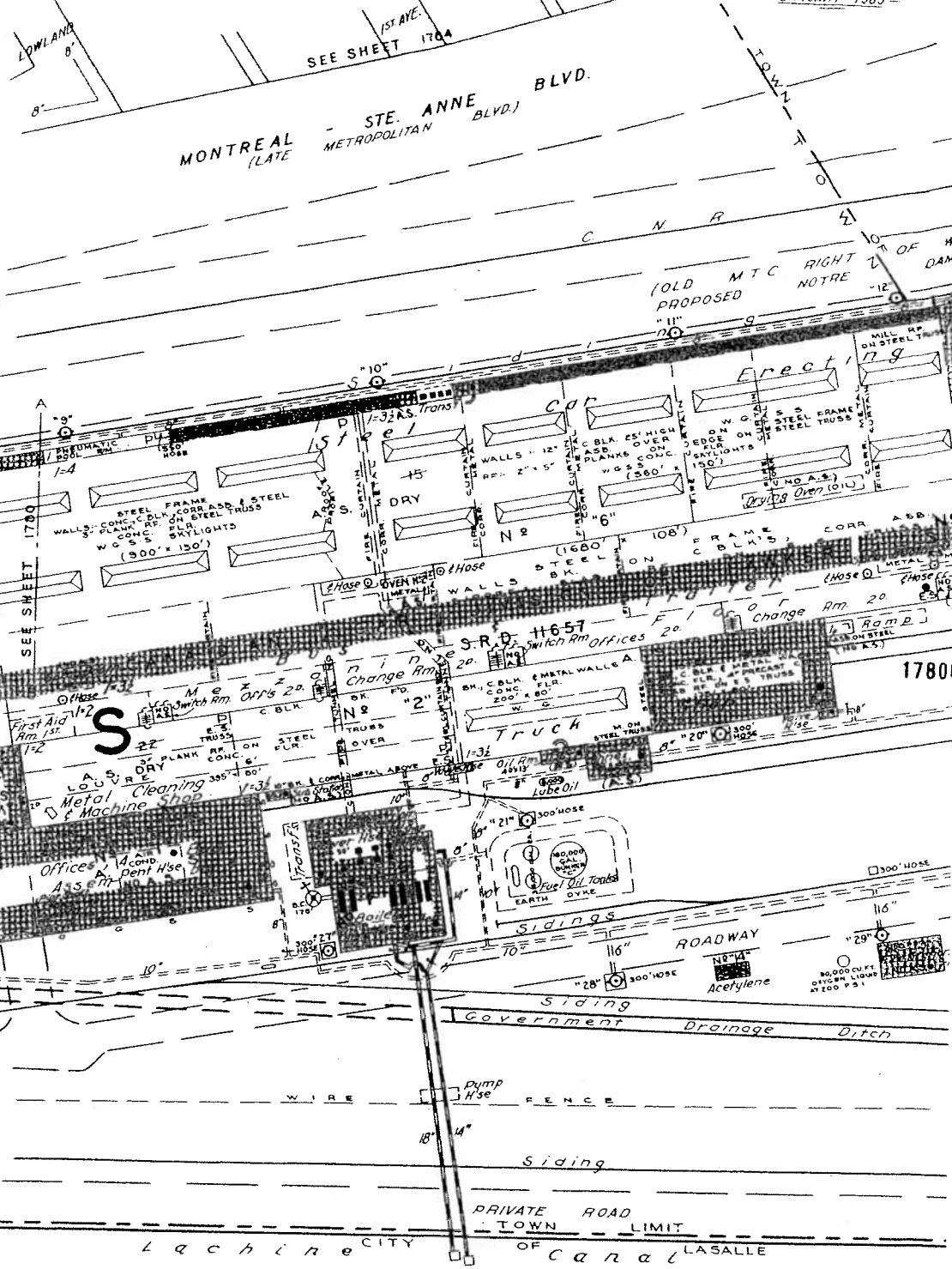
178001
- STE. ANNE BLVD.
METROPOLITAN BLVD.




SCALE 100 FEET TO 1 INCH
0" 50' 100' 200'
PRIVATE ROAD LIMIT
OF LASALLE Lachine Canal SEE SHEET 1710

1781

MONTREAL, VOX 17
(ST PIERRE)
- JANUARY 1963



17801



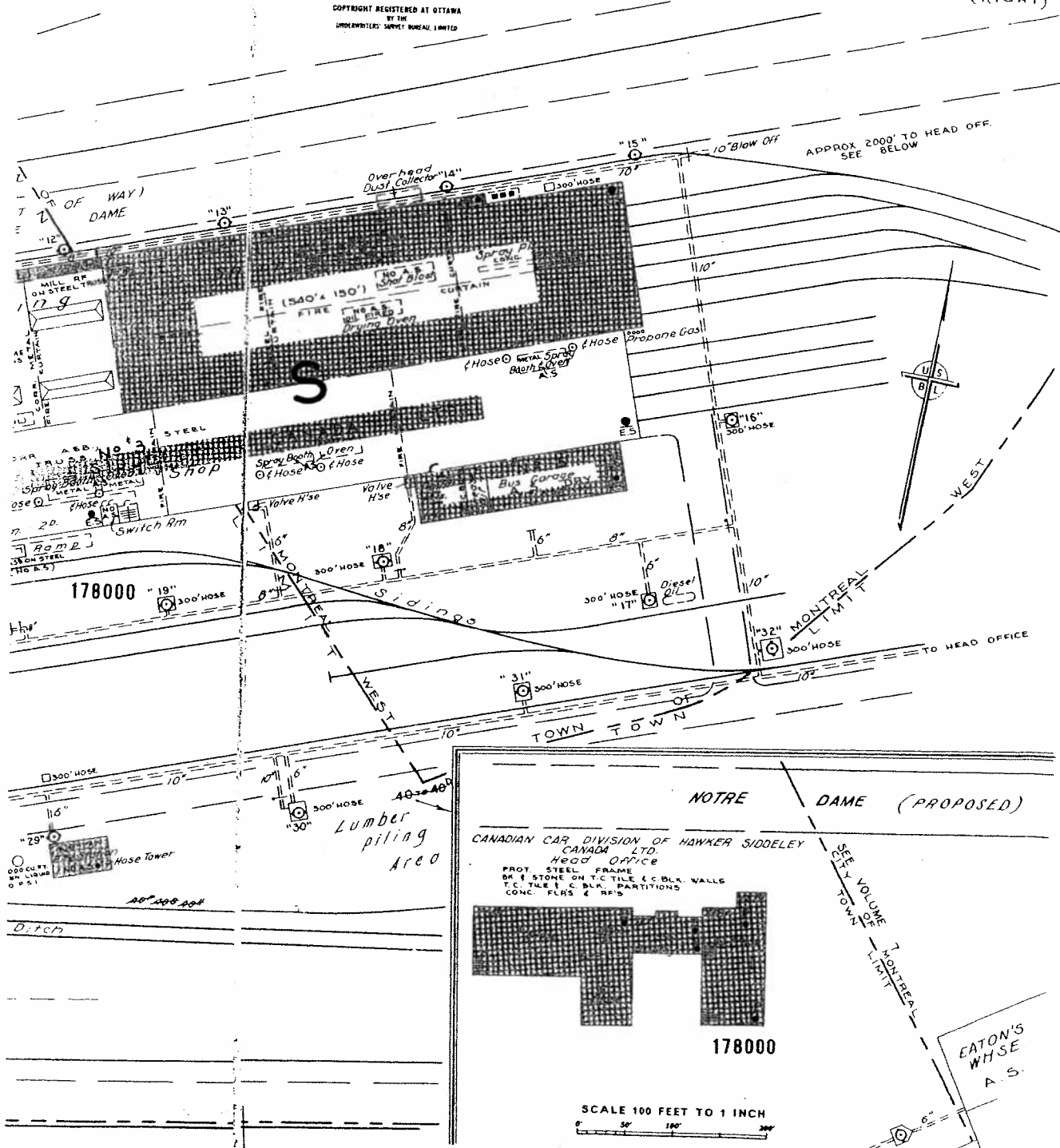
VOL 17-
 (REF)-
 1963-

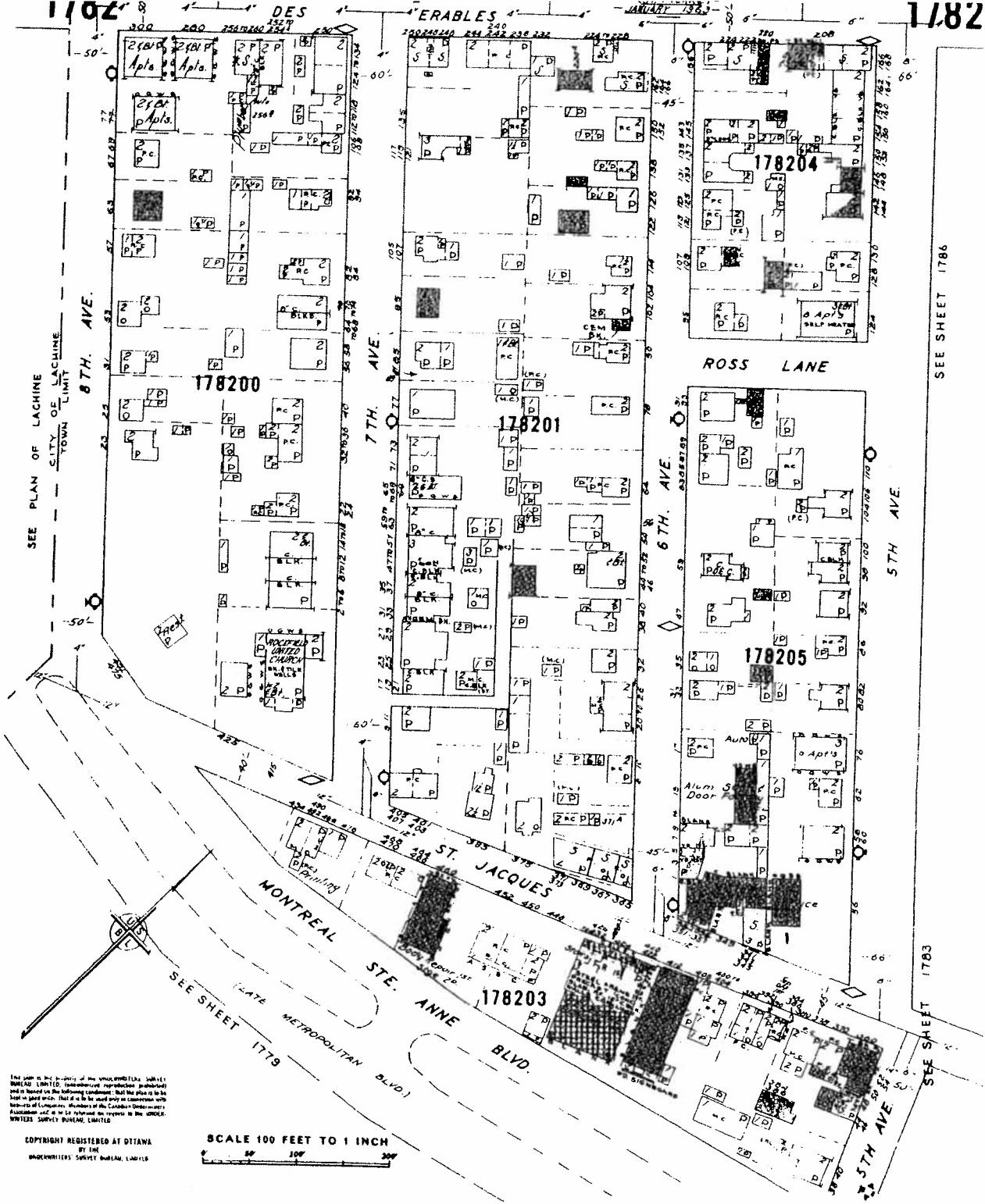
This plan is the property of the UNDERWRITERS' SURVEY BUREAU, LIMITED. Unauthorised reproduction prohibited and is made on the following conditions: that the plan is to be kept in good order, that it is to be used only in connection with the business of the Underwriters' Survey Bureau and as to be returned on request to the UNDERWRITERS' SURVEY BUREAU, LIMITED.

- MONTREAL, Vol. 17 -
 - (ST. DIERRE) -
 - JANUARY, 1963 -

COPYRIGHT REGISTERED AT OTTAWA
 BY THE
 UNDERWRITERS' SURVEY BUREAU, LIMITED

1781
 (RIGHT)





This plan is the property of the undersigned (the author) and is loaned to you for your use only. It is not to be used in any way for any purpose other than that for which it is loaned. No part of this plan is to be reproduced or transmitted in any form or by any means, electronic, mechanical, photocopying, recording, or by any information storage and retrieval system, without the prior written permission of the undersigned. THE AUTHOR'S NAME IS TO BE PRINTED IN FULL IN THE UPPER LEFT CORNER OF ANY REPRODUCTION.

COPYRIGHT REGISTERED AT OTTAWA BY THE ARCHITECTS SURVEYORS LIMITED

SCALE 100 FEET TO 1 INCH

SEE PLAN OF LACHINE CITY OF LACHINE TOWN LIMIT

8TH AVE.

7TH AVE.

6TH AVE.

5TH AVE.

MONTREAL

STE. ANNE

BLVD.

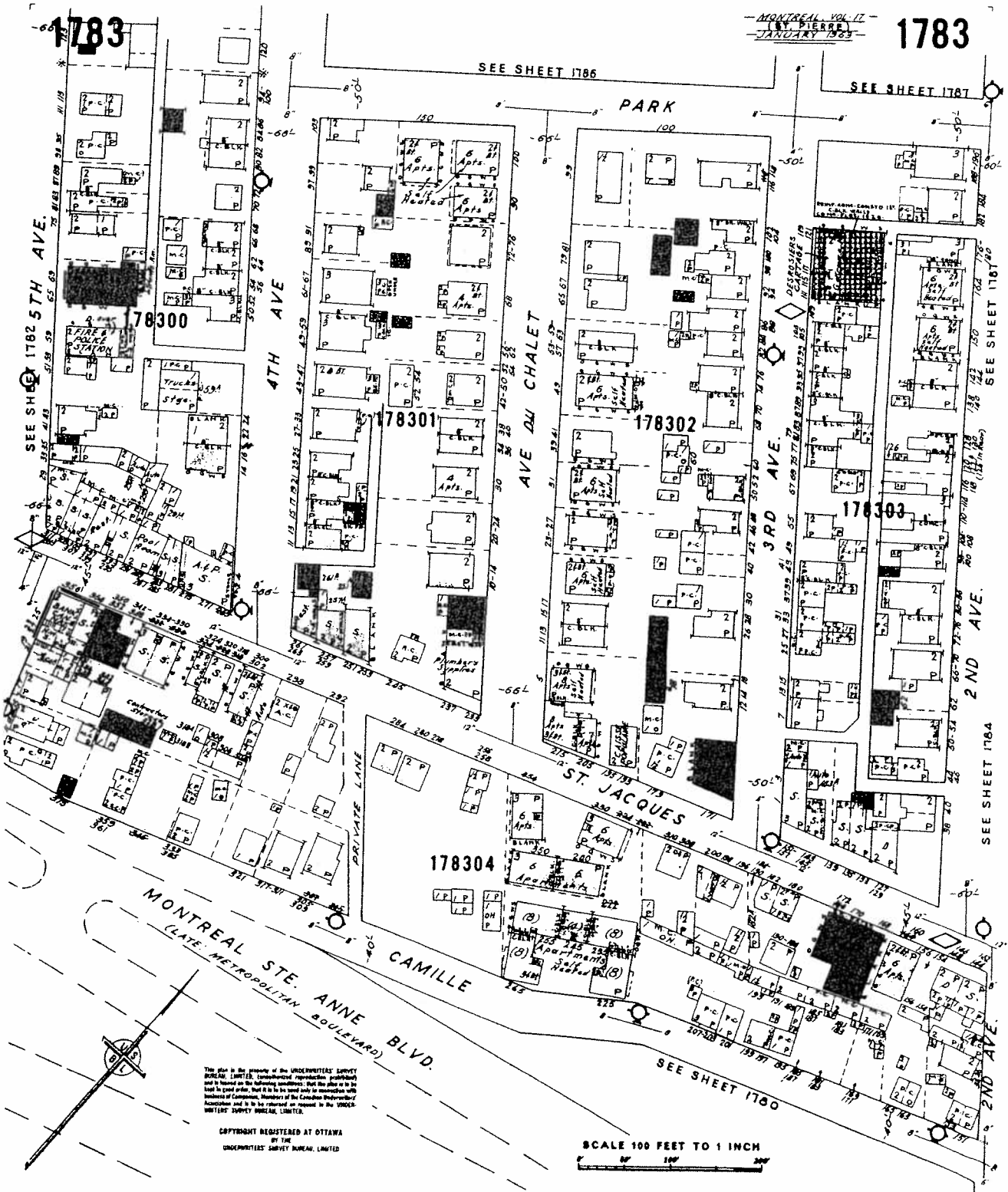
SEE SHEET 1779

SEE SHEET 1783

SEE SHEET 1786

MONTREAL VOL. 17
1ST SERIES
JANUARY 1923

1783



This plan is the property of the UNDERWRITERS SURVEY BUREAU, LIMITED, (incorporated in Ontario, Canada) and is loaned on the following conditions: that the plan is to be used in good order; that it is to be used only in connection with business of Companies, Members of the Canadian Underwriters Association and is to be returned on request to the UNDERWRITERS SURVEY BUREAU, LIMITED.

COPYRIGHT REGISTERED AT OTTAWA BY THE UNDERWRITERS SURVEY BUREAU, LIMITED

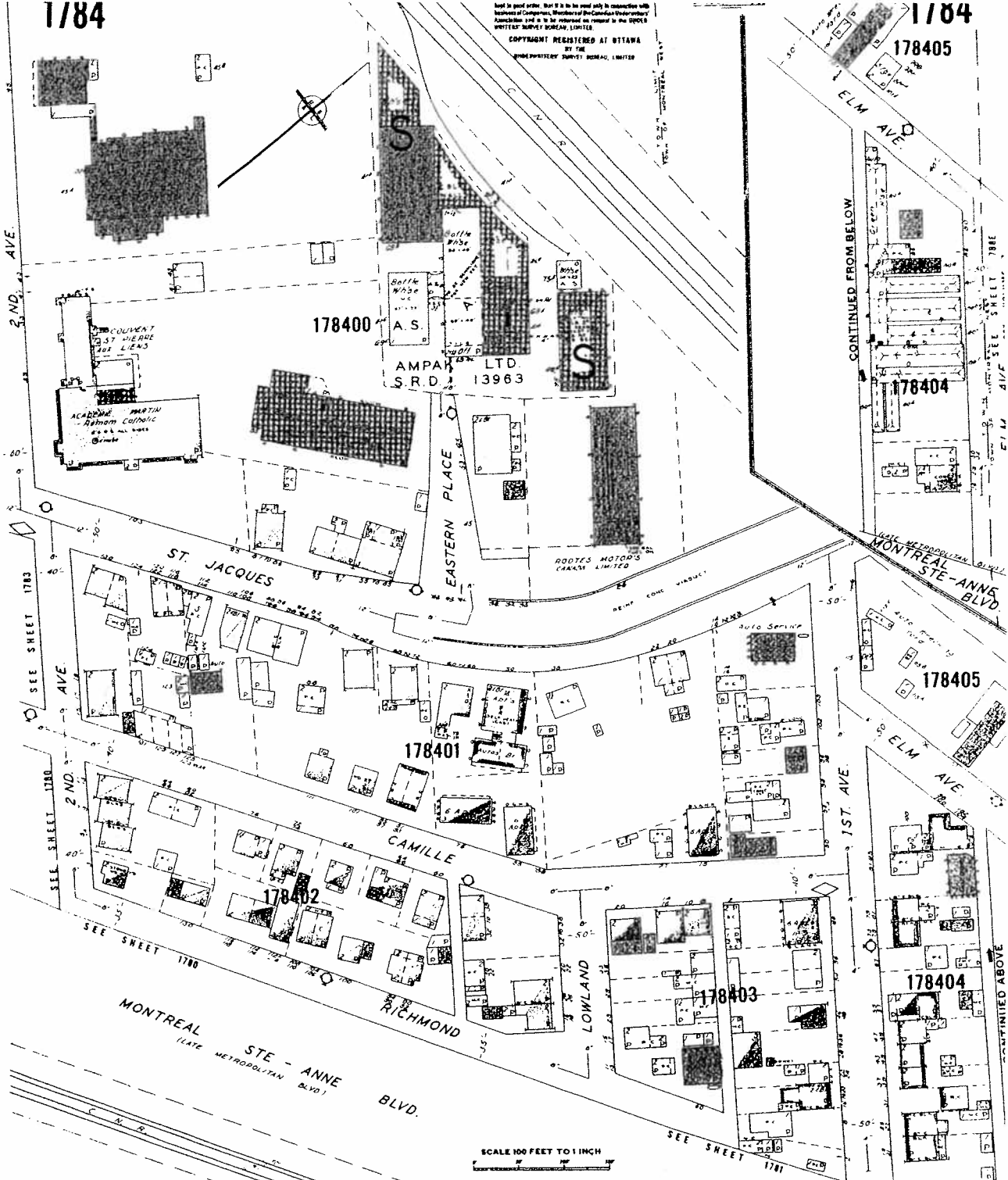
SCALE 100 FEET TO 1 INCH

1784

Not to be used in connection with
business of Companies, Members of the Canadian Underwriting
Association and to be returned on request to the OFFICE
OF THE SURVEY GENERAL, LIMITED.
COPYRIGHT REGISTERED AT OTTAWA
BY THE
OFFICE OF THE SURVEY GENERAL, LIMITED

1784

178405



178400

A. S.
AMPAK LTD.
S. R. D. 13963

ACADEMIE MARTIN
RATHON GOLFING
1000

ST. JACQUES

EASTERN PLACE

RODRES MOTOR'S
CHASSIS LIMITED

178401

CAMILLE

178402

178403

RICHMOND

LOWLAND

MONTREAL STE-ANNE
BLVD.
(LATE METROPOLITAN BLVD.)

SCALE 100 FEET TO 1 INCH

SEE SHEET 1781

CONTINUED FROM BELOW

178404

MONTREAL STE-ANNE
BLVD.

178405

ELM AVE

178404

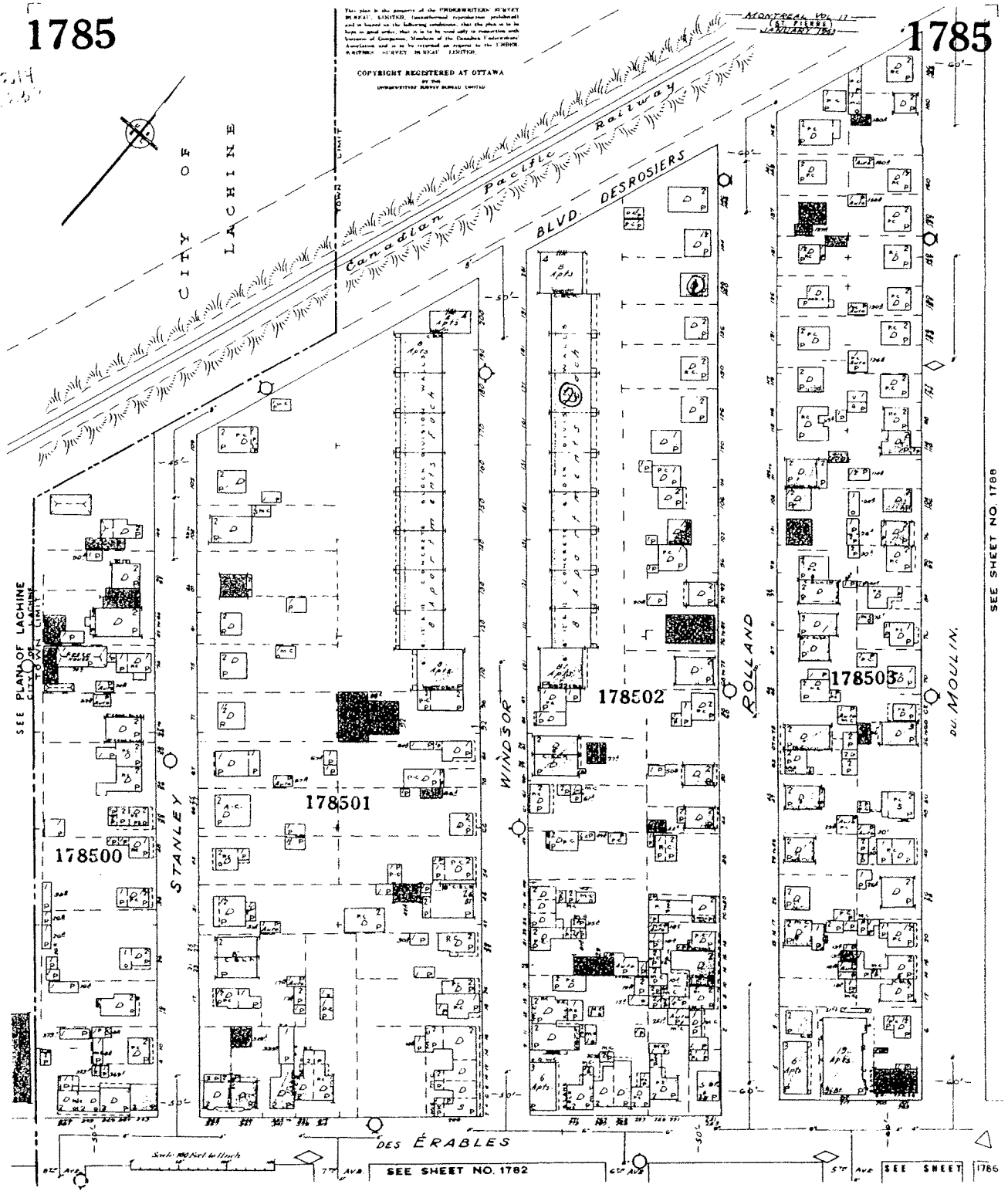
CONTINUED ABOVE

1785

1785

This plan is the property of the "PROPRIETARY" SERVICE
OF GREAT LIMITED (Incorporated) registered in
and is based on the following conditions: that the plan is to be
kept on record until it is to be used only in connection with
business of Companies, Members of the Canadian Industrial
Association and it is to be returned on request to the ENGINEER
SURVEY GREAT LIMITED.

COPYRIGHT REGISTERED AT OTTAWA
BY THE
INDUSTRIAL SURVEY GREAT LIMITED



SEE PLAN OF LACHINE
CITY OF LACHINE

CITY OF
LACHINE

Canadian Pacific Railway

BLVD. DESROSIERS

178500

STANLEY

178501

WINDSOR

178502

ROLLAND

178503

DU MOULIN

DES ÉRABLES

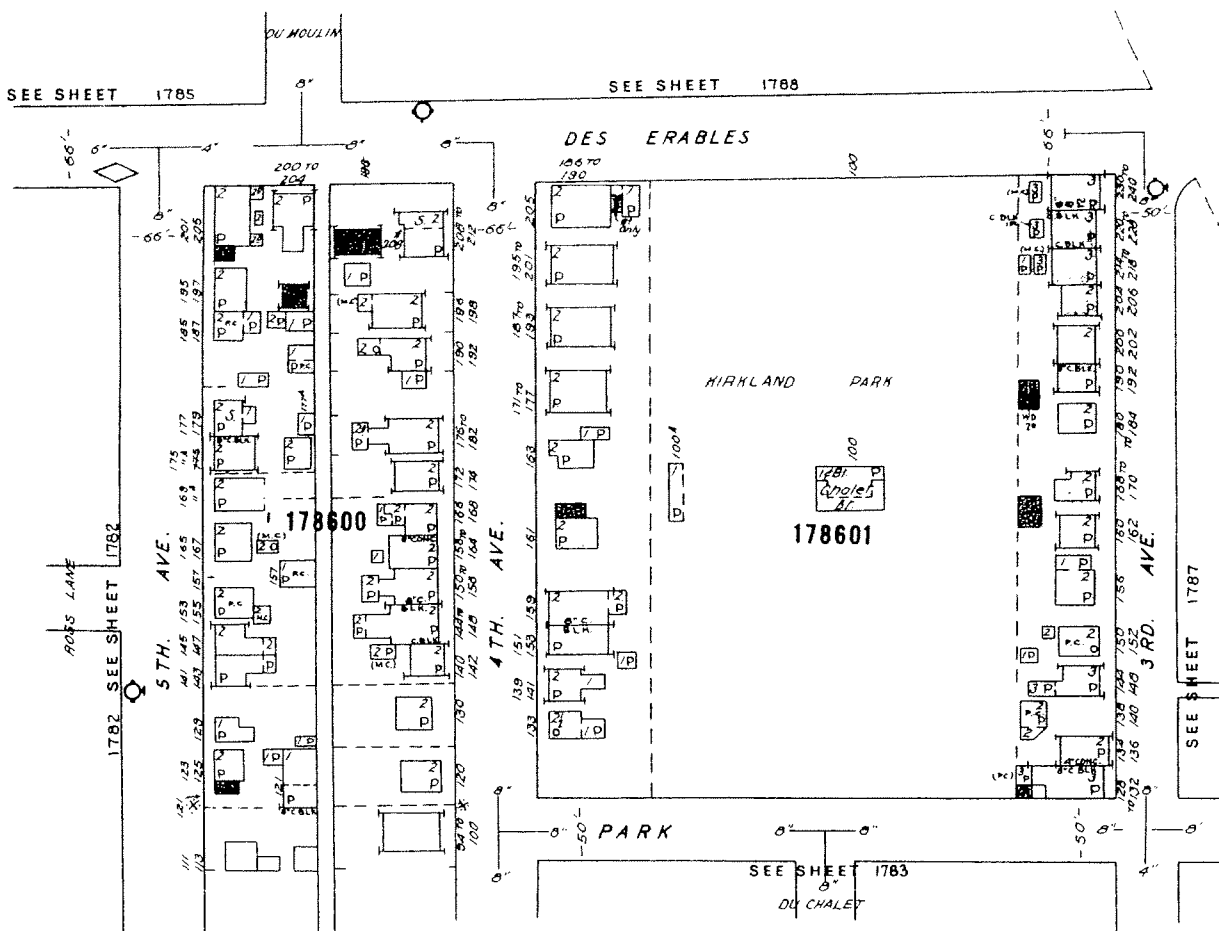
SEE SHEET NO. 1782

SEE SHEET 1786

SEE SHEET NO. 1788

This plan is the property of the LAND SURVEY SURVEY BUREAU, LIMITED (Incorporated in the Province of Ontario) and is loaned to the following condition: that the plan is to be kept on hand in the office of the Surveyor General and is to be returned on request to the CHIEF SURVEY BUREAU, LIMITED.

COPYRIGHT REGISTERED AT OTTAWA BY THE UNDERWRITERS SURVEY BUREAU, LIMITED



SEE SHEET 1785

SEE SHEET 1788

1782 SEE SHEET 1782

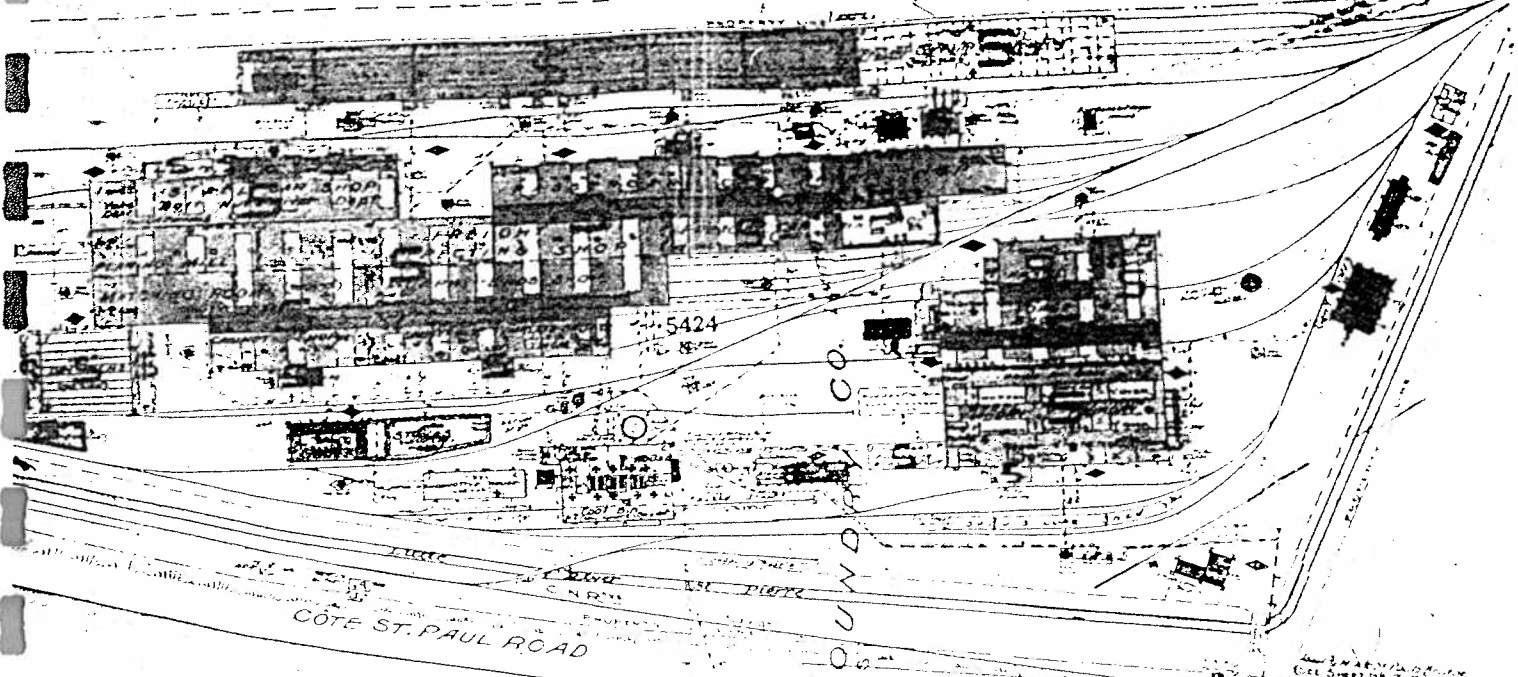
SEE SHEET 1787

SEE SHEET 1783

DU CHALET

MONTREAL TRAMWAY CO. RIGHT OF WAY

REVISED TO DEC. 1920

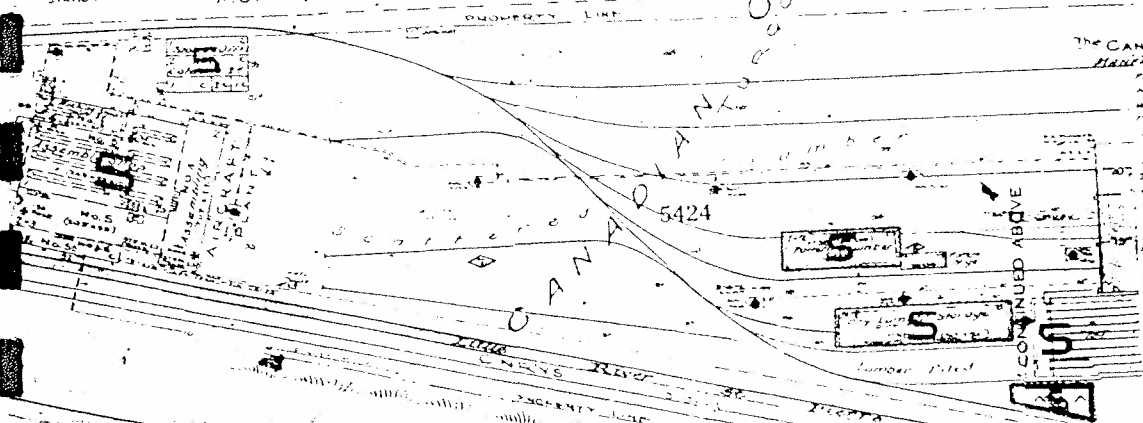


CÔTE ST. PAUL ROAD

LACHINE CANAL

TURCOT C.N.R. YARD

MONTREAL TRAMWAY CO. RIGHT OF WAY



CÔTE ST. PAUL ROAD

LACHINE CANAL

ST. PATRICK

THE CANADIAN CAR & FOUNDRY CO. LTD.

MACHINERY DEPT.

REVISIONS TO THIS PLAN
 MONTREAL, QUEBEC
 COPYRIGHT RESERVED

SEE SHEET NO. 112



DETAIL OF VALVE PIT

REVISIONS TO THIS PLAN
MONTREAL, QUEBEC
COPYRIGHT RESERVED

SEE SHEET NO. 112

This plan is the property of the ARCHITECTURE GROUP
LIMITED. UNLESS specifically authorized, it is to be used
only for the purpose for which it was prepared and is not to be
reproduced, stored in a retrieval system, or transmitted in any form or by any means, electronic, mechanical, photocopying, recording, or by any information storage and retrieval system, without the prior written permission of the ARCHITECTURE GROUP LIMITED. Toronto and Montreal.

COPYRIGHT REGISTERED AT OTTAWA
ARCHITECTURE GROUP LIMITED
TORONTO AND MONTREAL

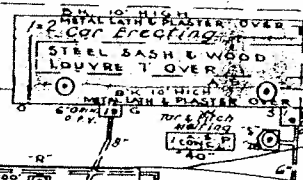
- MONTREAL VOLT -
- DECEMBER 1955 -

706-1

TRANSPORTATION COMMISSION Right of Way

LINE

POWER & LIGHT: Elec. - (Generated in No 25) - HEAT: Steam - FUEL: Coal & Oil
WATERWORKS: Direct pressure from 2 "BUFFALO" Underwriters Fire Pumps.
Capacity 1000 Gals. per min. each, also Gravity System from
raised tank, cap. 75,000 Gals. - Hydrants & Standpipes as shown, 2 1/2"
hose attached to each. - 2 Hose Reels with 1100 feet of rubber lined hose.
Organized Fire Brigade, drilled weekly. - D.E.P.C. combination Watchman
Fire Alarm Boxes with local Circuit. - All Fire Alarms ring & indicate locally
of D.E.P.C. Headquarters. (SEE S.R.D. FILE NO 11127)



FOUNDRY CO. LTD.

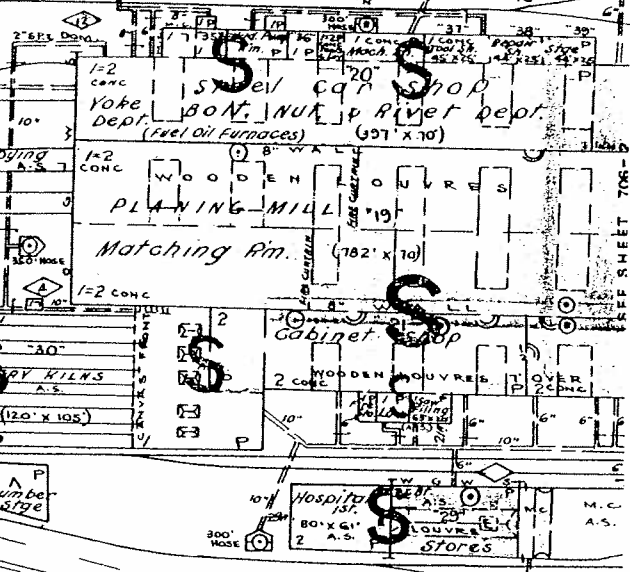
WORKS)
ELECTRIC R.W.Y.

5424


Pattern Lumber
S

1/2 (M.C.) 32" A.S. P
Dry Lumber Storage
EARTH FR. 290' X 54'

Frame Loading Deck
Lumber Piled 5' High



SHEET 706-1



Scale 100 Feet to 1 Inch

706-1

(LEFT)

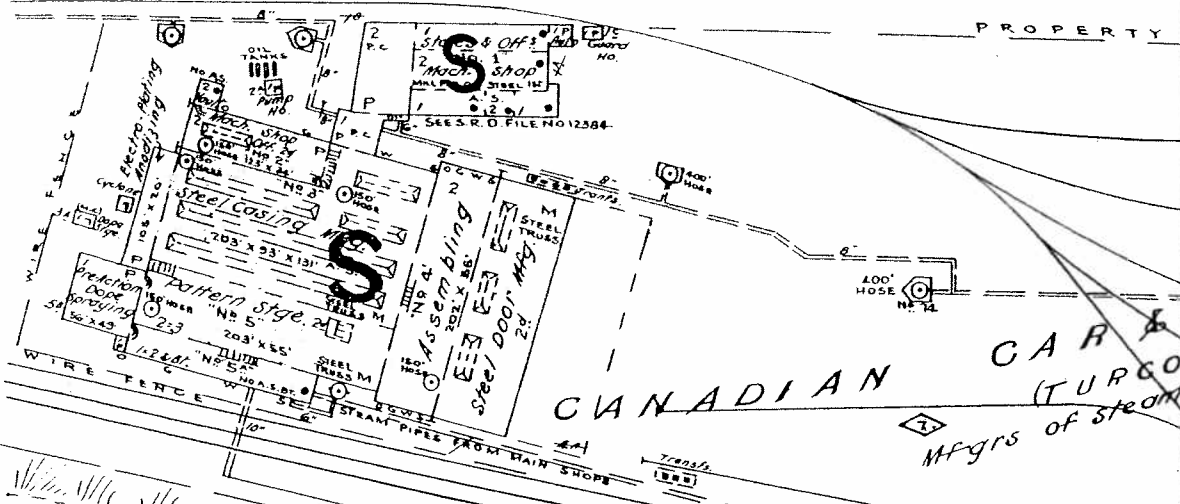
- MONTREAL VOL 7 -
- DECEMBER 1965 -

CAN. NATIONAL RWYS.
(TURGO Yard)

71 Z P
Steel Fer

MONTREAL

PROPERTY



CANADIAN

CAR &
(TURGO
MFGRS OF STEEL

DRAINAGE
Canadian

CÔTE

Lachine

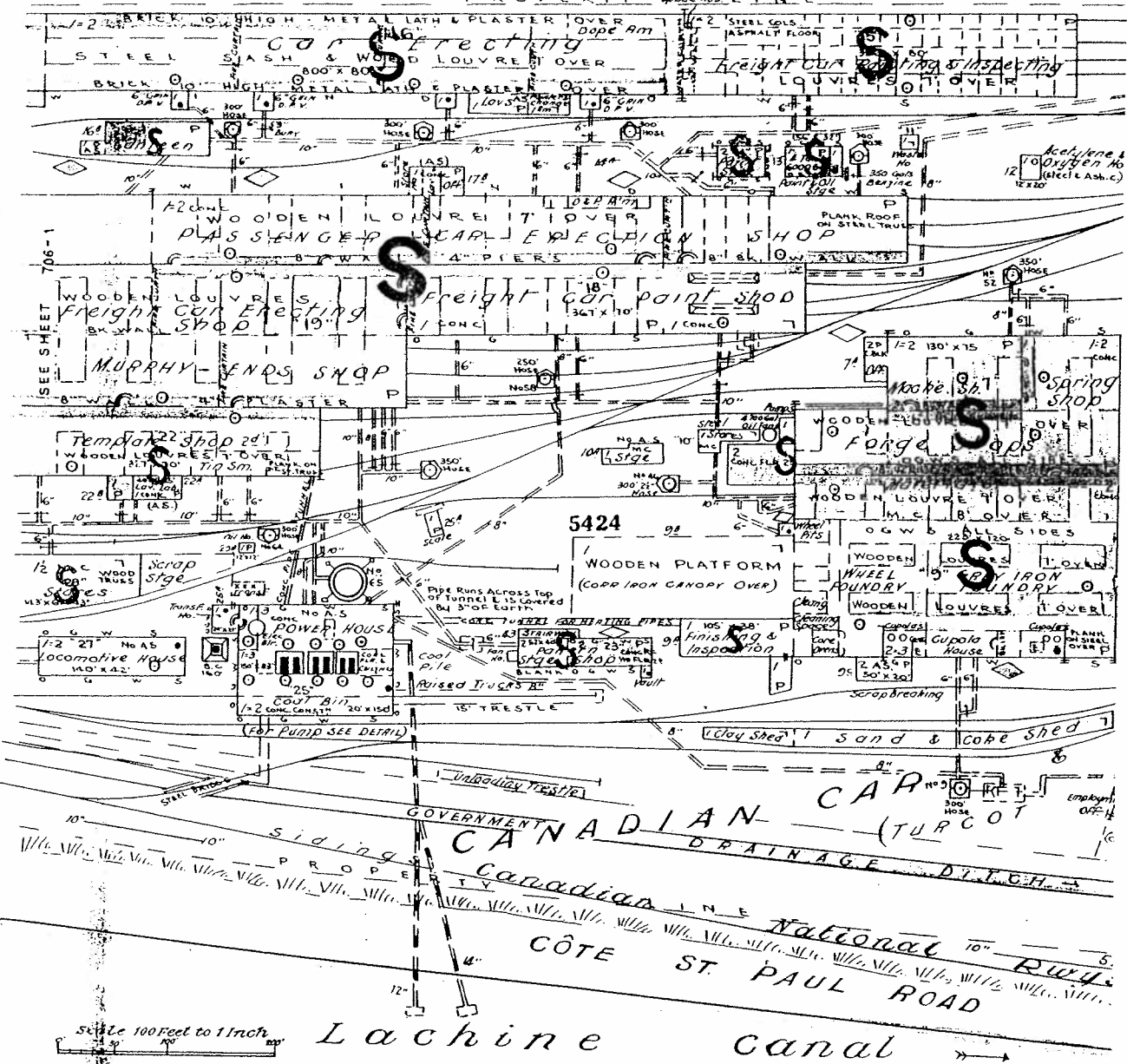
PLANS LIMITED (INCORPORATED) ARCHITECTS AND ENGINEERS
1000 MOUNTAIN AVENUE, MONTREAL, QUEBEC
INCORPORATED IN CANADA
INCORPORATED IN CANADA
INCORPORATED IN CANADA

THIS PROJECT REGISTERED AT OTTAWA
NO. 100
SUPERSEDED BY THE FOLLOWING
PROJECT 706-1 AND 706-2

CANADIAN NATIONAL RAILWAYS &
FULL OF TRACKS

MONTREAL TRANSPORTATION COMMISSION

PROPERTY NARROW GAUGE RAIL LINE

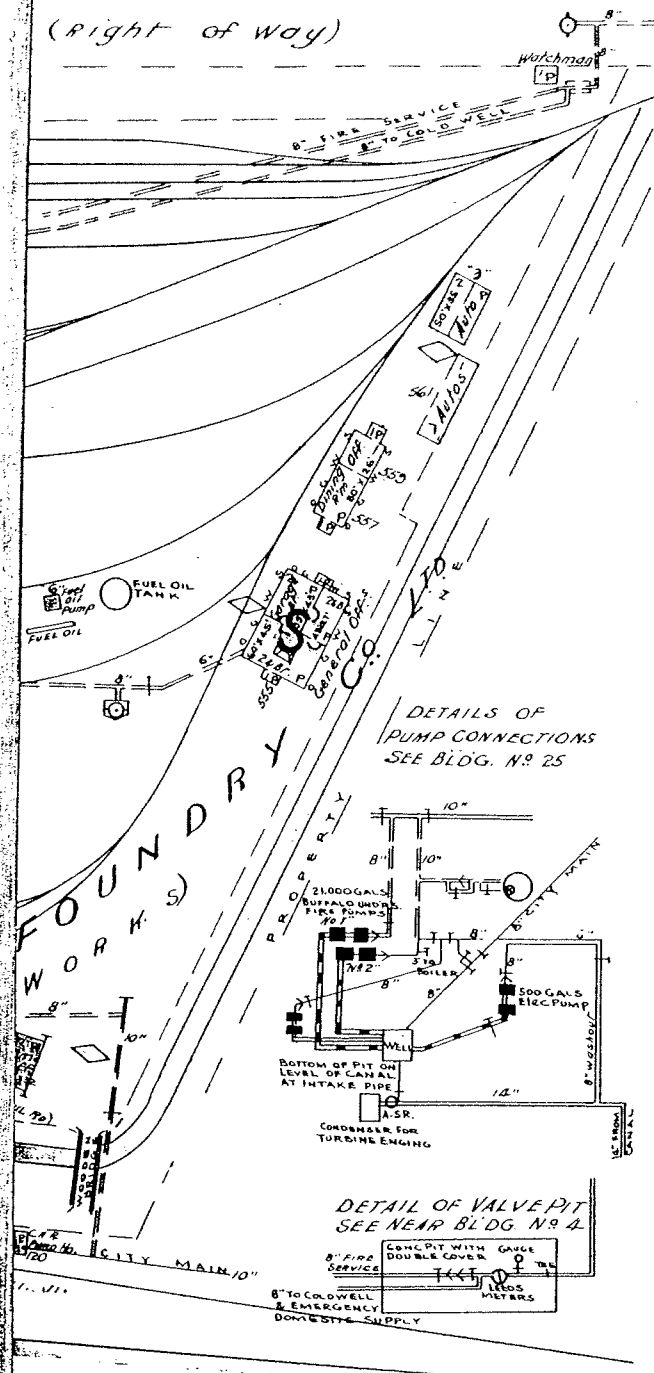


GOVERNMENT CANADIAN NATIONAL RAILWAY
DRAINAGE (TURCOT)

Lachine canal

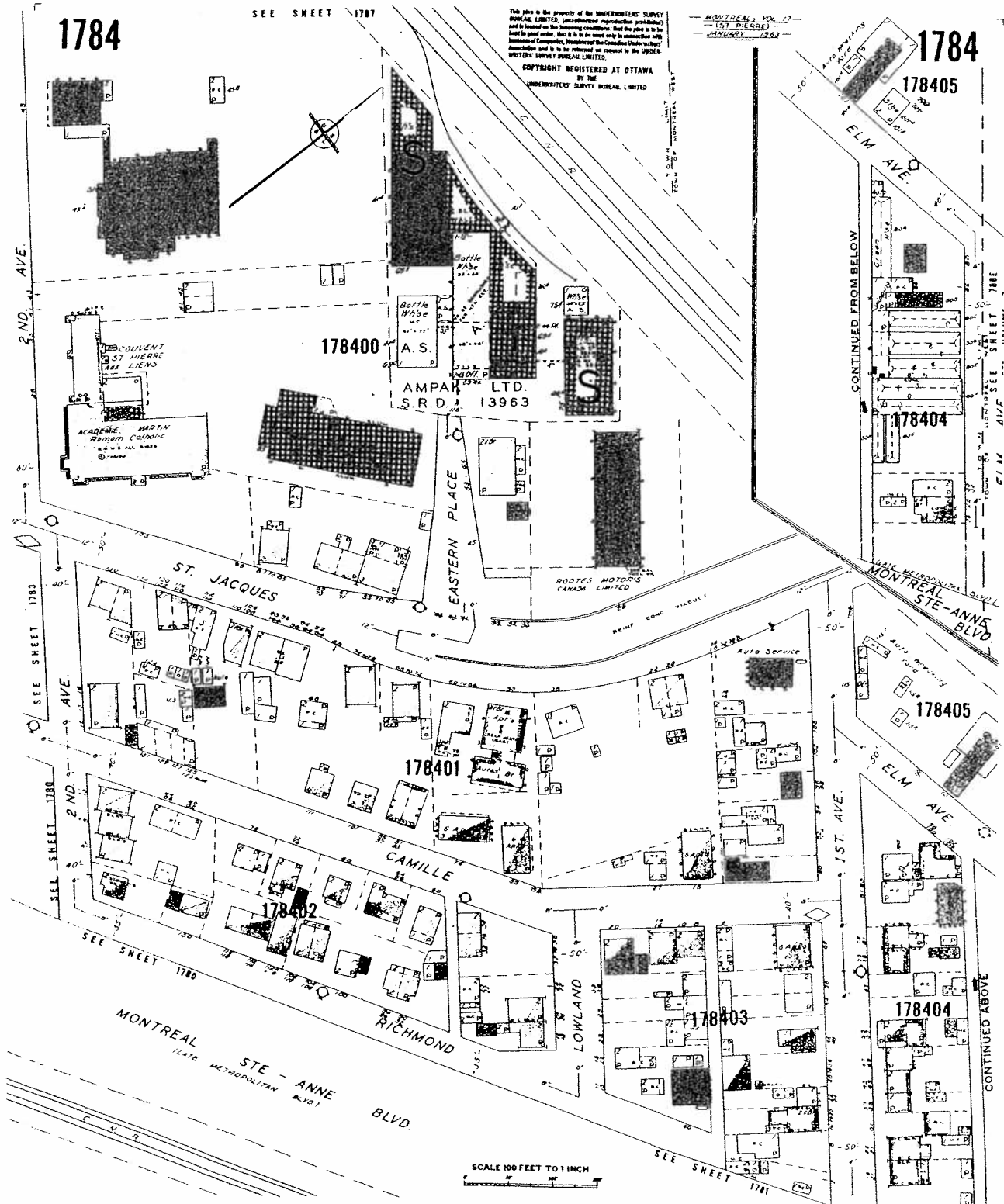
TURCOT
YARD

(Right of way)



DETAILS OF
PUMP CONNECTIONS
SEE BLDG. NO 25

DETAIL OF VALVE PIT
SEE NEAR BLDG NO 4



1784

SEE SHEET 1787

This plan is the property of the IMMEDIATE SURVEY BUREAU LIMITED, (incorporated reproduction prohibited) and is loaned on the following conditions: That the plan is to be used in good order; that it is to be kept only in connection with the Survey of the City of Montreal; that it is to be returned on request to the IMMEDIATE SURVEY BUREAU LIMITED.
 COPYRIGHT REGISTERED AT OTTAWA BY THE IMMEDIATE SURVEY BUREAU LIMITED

MONTREAL, 1937
 -1ST SHEET-
 -MONTREAL-1783

1784

178405

178400

A.S.
 AMPAK LTD.
 S.R.D. 13963

178404

178401

178405

178402

178403

178404

MONTREAL STE-ANNE BLVD.
 (L'AVENUE METROPOLITAIN BLVD.)

SCALE 100 FEET TO 1 INCH

SEE SHEET 1781

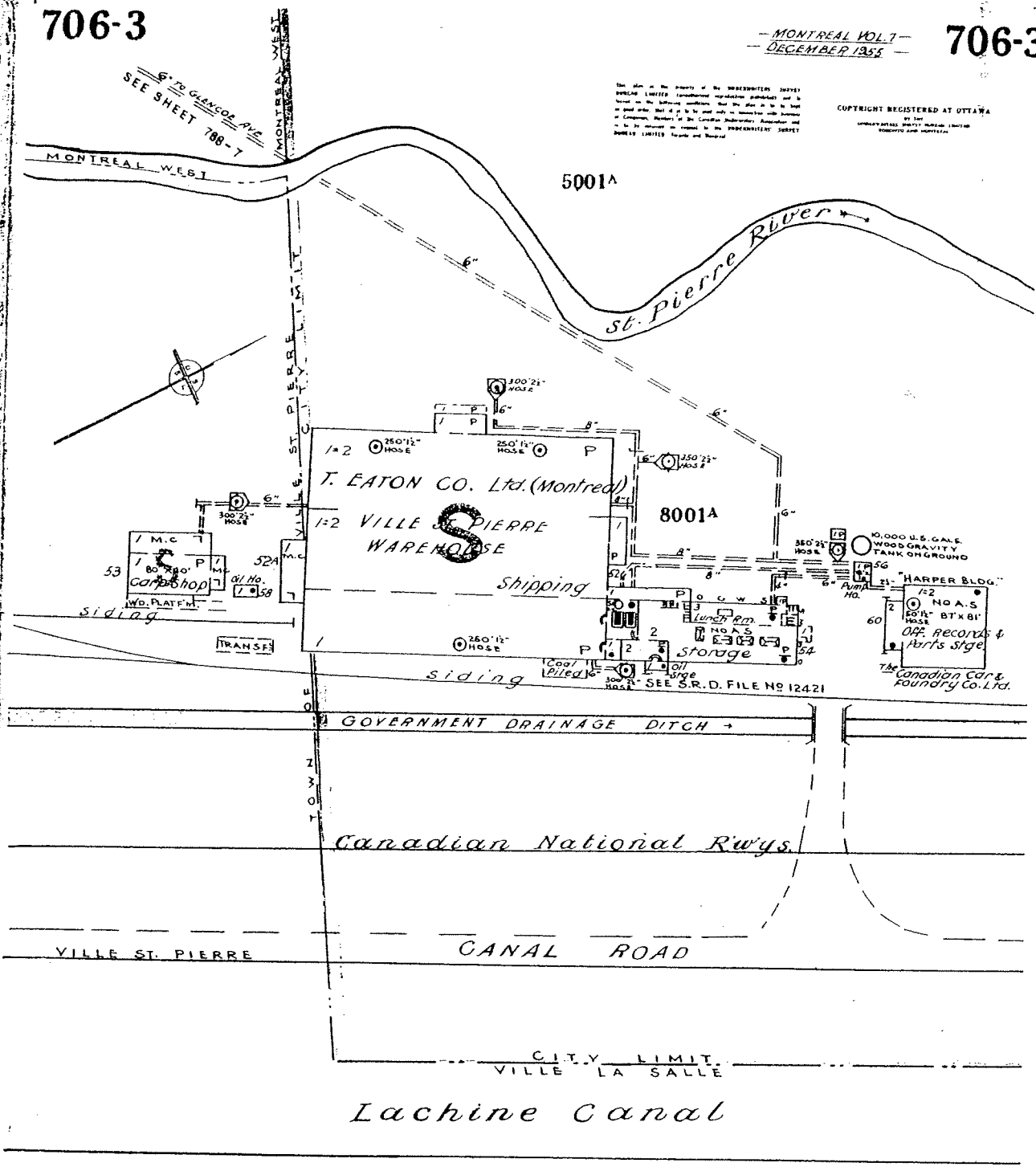
CONTINUED FROM BELOW

CONTINUED ABOVE

6" TO CANAL RD
SEE SHEET 789-7

This plan is the property of the UNDERSIGNED SURVEYOR
HEREIN LIMITED (hereinafter reproduction prohibited) and is
based on the following conditions: that this plan is to be used
in good faith and it is to be used only in connection with the
of Canada; that the Surveyor is not responsible for any
to be intended or referred to the UNDERSIGNED SURVEYOR
HEREIN LIMITED (hereinafter and hereunder)

COPYRIGHT REGISTERED AT OTTAWA
BY 1957
LIBRARY-PATENT PHOTO DUPLICATION SERVICE
OTTAWA, CANADA



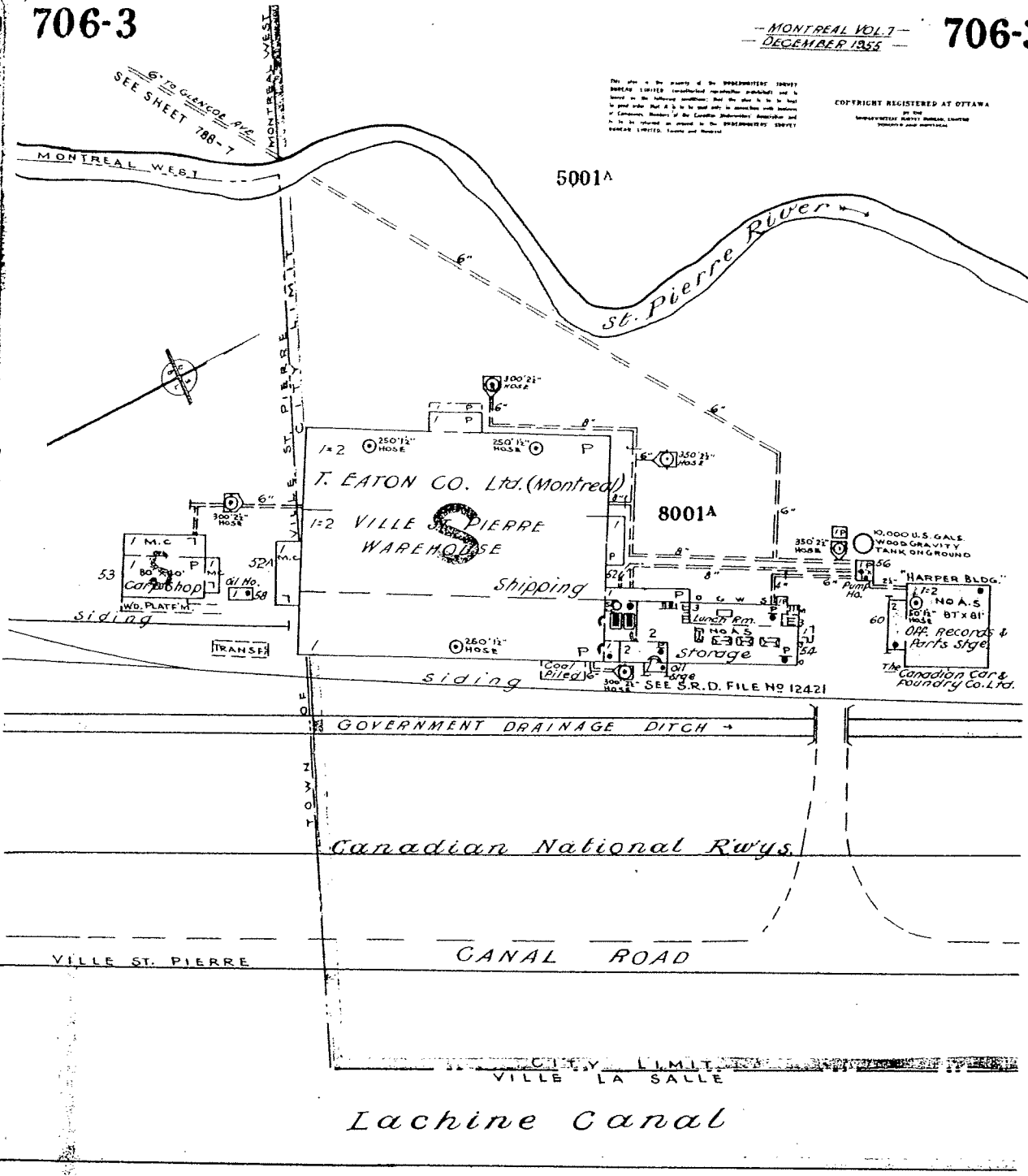
Lachine Canal

Scale 100 Feet to 1 Inch
0 50' 100' 150'

6" TO GLENCOE PVE
SEE SHEET 788-7

This plan is the property of the ENGINEER'S SURVEY
OFFICE LIMITED (incorporated in Ontario) and is
loaned to the following conditions: That the plan is to be used
only for the purpose for which it is issued and that it is not to be
reproduced, copied, or in any way communicated to any other person
without the written consent of the ENGINEER'S SURVEY
OFFICE LIMITED, Toronto and Montreal.

COPYRIGHT REGISTERED AT OTTAWA
BY THE
ENGINEER'S SURVEY OFFICE LIMITED
TORONTO AND MONTREAL

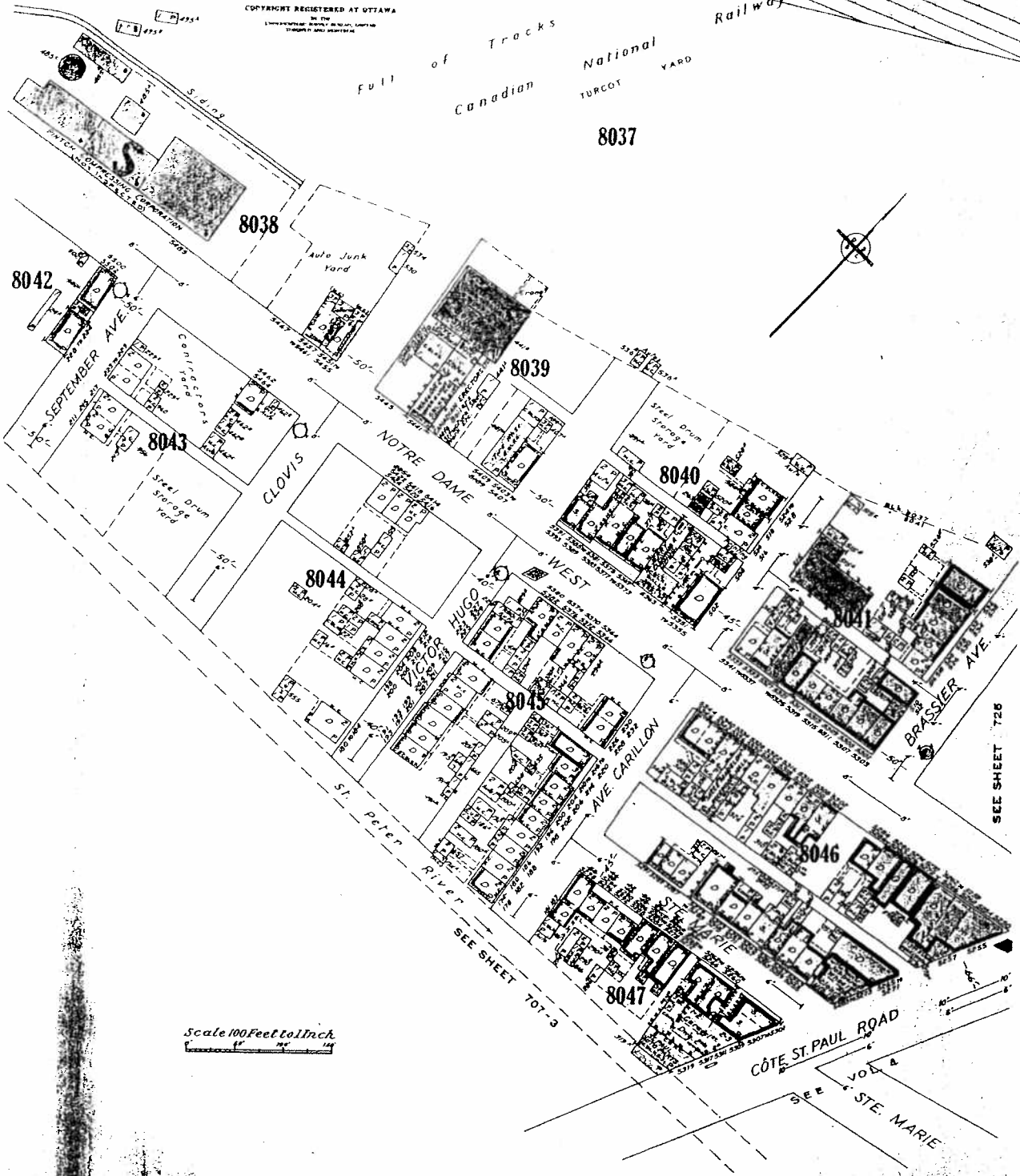


**Annexe 3.2 Tronçon no.2 - De
l'échangeur Turcot à la
rue Atwater (autoroute
720)**

This plan is the property of the U.S.P. & M.F.B. COMPANY, LIMITED, (incorporated in the Province of Ontario) and is loaned on the following conditions: That this plan is to be kept in good order, that it is to be used only in connection with business of the U.S.P. & M.F.B. COMPANY, LIMITED, and that it is to be returned on request to the U.S.P. & M.F.B. COMPANY, LIMITED, Toronto and Montreal.

SEE SHEET 724

COPYRIGHT REGISTERED AT OTTAWA
By the
LITHOGRAPHIC PRINTING COMPANY, LIMITED
OTTAWA, CANADA



Scale 100 Feet to 1 Inch

CANADIAN PACIFIC RAILWAY

"GLEN YARD"

This plan is the product of the ENGINEERING SURVEY
DIVISION LIMITED (Incorporated in Canada) and is
based on the following conditions, that the plan is to be
used as a guide only and is not to be taken as a
contract. Should it be necessary to refer to the
plan in connection with any legal proceedings
it is to be referred to as the "ENGINEERING SURVEY
DIVISION LIMITED" Plan and Project.

COPYRIGHT REGISTERED AT OTTAWA
BY THE
ENGINEERING SURVEY DIVISION LIMITED
INCORPORATED IN CANADA

SEE SHEET 724-3

STEEP BANK
1317

ST. JAMES WEST

GOODMAN & GEORGE (CANADA) LTD
FUR DRESSERS, OUTFITTERS, GENTS
& CHILDREN. SEE S.P.D. FILE 13330
107-10
Power & Light Sec. 504-101
504-102

PULLMAN

PARC
VAILLANT

5412

BOURASSA

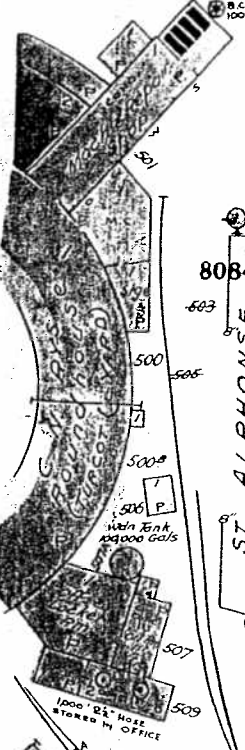
ATLAS CONSTRUCTION CO. LIMITED

8084
ST. ALPHONSE

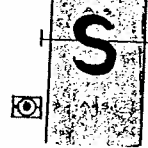
ST. REMI

SEE SHEET 725

ENTRANCE TO SUBWAY



Scale 100 Feet to 1 Inch



SEE SHEET NO. 731
WESTERN AVE

SEE SHEET NO. 738

HART & ADAIR COAL CO. LTD

ALLANS
SHEPHERD ST
771
CONCRETE WORK
CLARENCE ST
E. 114

1310
July 20

VACANT
old & dil.
July 20 1938

CLAREMONT AVE

SEE SHEET NO. 219 VOL IV

SEE SHEET NO. 723
ROULEVARD DE CARVILLE

Canadian Pacific Railway

GLEN YARD
FOOTBALL CLUB

MACHINE SHOP

1317

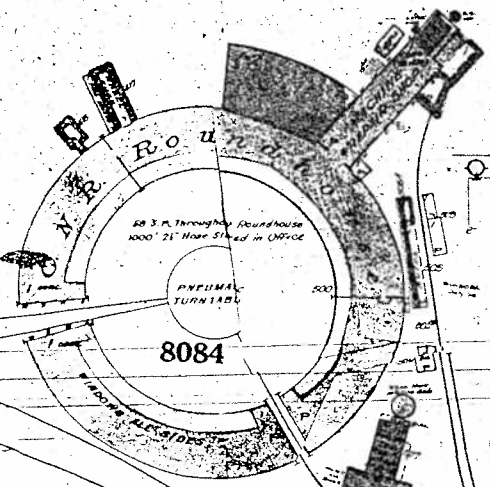
Glen Yard

REPAIR SHOP

UPPER LACHINE ROAD (Dior) ST. JAMES WEST

SEE SHEET NO. 219 VOL IV

UR. COI
CLUB



ATLAS CONSTRUCTION CO. LTD

BOURASSA

PULLMAN

Park

5412

SEE SHEET NO. 726

National Railways

ST. PIERRE

SEE SHEET NO. 197 VOL IV

725

SEE SHEET No. 724

725

BOURASSA

5412

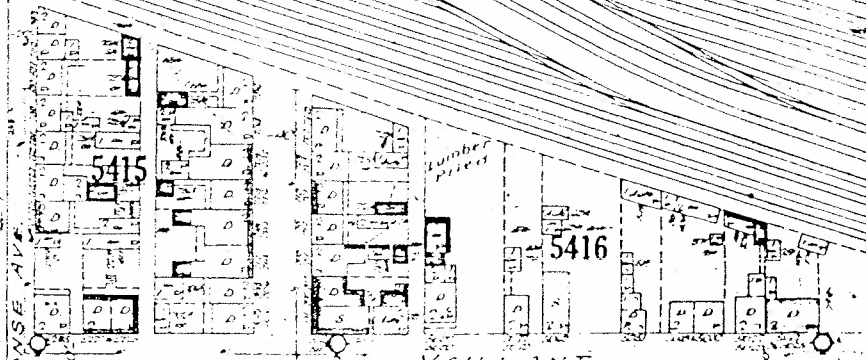
8084

Canadian National Railway

ST. RÉMI

SEE SHEET NO. 197 VOL IV

5414



5416

VAILLANT

5417



5418

5419


TURCOT

ST. RÉMI

SEE SHEET NO. 196 VOL IV

5420

5421



ACADEMIE ST. CLOTILDE (L'ÉCOLE ALLIÉE) (PROPRIÉTÉ DÉPARTEMENTALE)



ST. CLOTILDE SCHOOL (PROPRIÉTÉ DÉPARTEMENTALE)

CÔTE ST. PAUL ROAD

SEE SHEET No. 195 VOL IV

8085



STE CLOTILDE CHURCH (PROPRIÉTÉ DÉPARTEMENTALE)

SCALE 50 FT = 1 INCH

Copyright reserved to the City of Montreal
MONTREAL VOL. VII
Copyright reserved
COPYRIGHT RESERVED

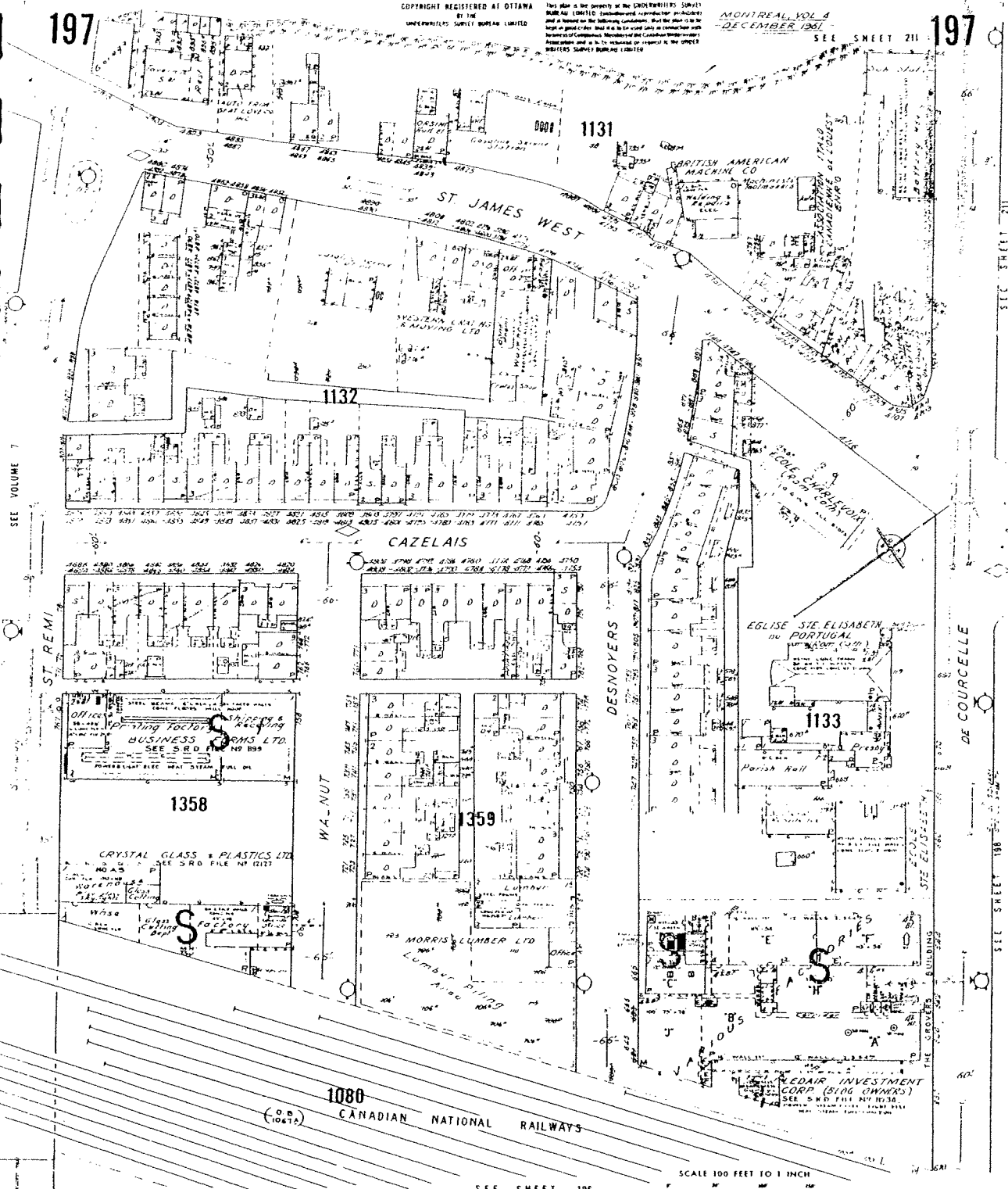
BRASSIER AVE.
NOTRE DAME W.

ST. ALPHONSE AVE.

BOURASSA

ST. RÉMI

ST. RÉMI



SEE VOLUME 7

ST. REMI

DESNOYERS

W.A. NUT

DE COURCELLE

SEE SHEET 198

1080

CANADIAN NATIONAL RAILWAYS

SCALE 100 FEET TO 1 INCH

SEE SHEET 196

Office
 Shipping Factor
BUSINESS SERVICES LTD.
 SEE S.R.D. FILE NO. 109

1358
 CRYSTAL GLASS & PLASTICS LTD.
 NO. 45
 SEE S.R.D. FILE NO. 12127

1359
 MORRIS LUMBER LTD.
 LUMBER MILLING

EGLISE STE. ELISABETH
 DU PORTUGAL
 (1870)

1133
 Parish Hall

LEDAIR INVESTMENT
 CORP. (SING. OWNERS)
 SEE S.R.D. FILE NO. 10130

ST. JAMES WEST

1131

1132

CAZELAIS

BRITISH AMERICAN
 MACHINE CO.

SOLE EXPORTS
 OF THE
 MANUFACTURE OF LOGS

SEE SHEET 211

SEE SHEET No 211

197

197

1131

1132

CAZELAIS

ST. REMI

WALNUT

DESMOYERS

DE COURCELLES

1358

1359

1133

Scale 50 Ft = 1 Inch

Contractors Yard

ST. ELIZABETH CHURCH (R.M. CHURCH) ST. REMI

ST. ELIZABETH SCHOOL (R.M. CHURCH)

CUTTING RW
SHIRT & COLLAR FAC.
TOONS DRESS LTD.

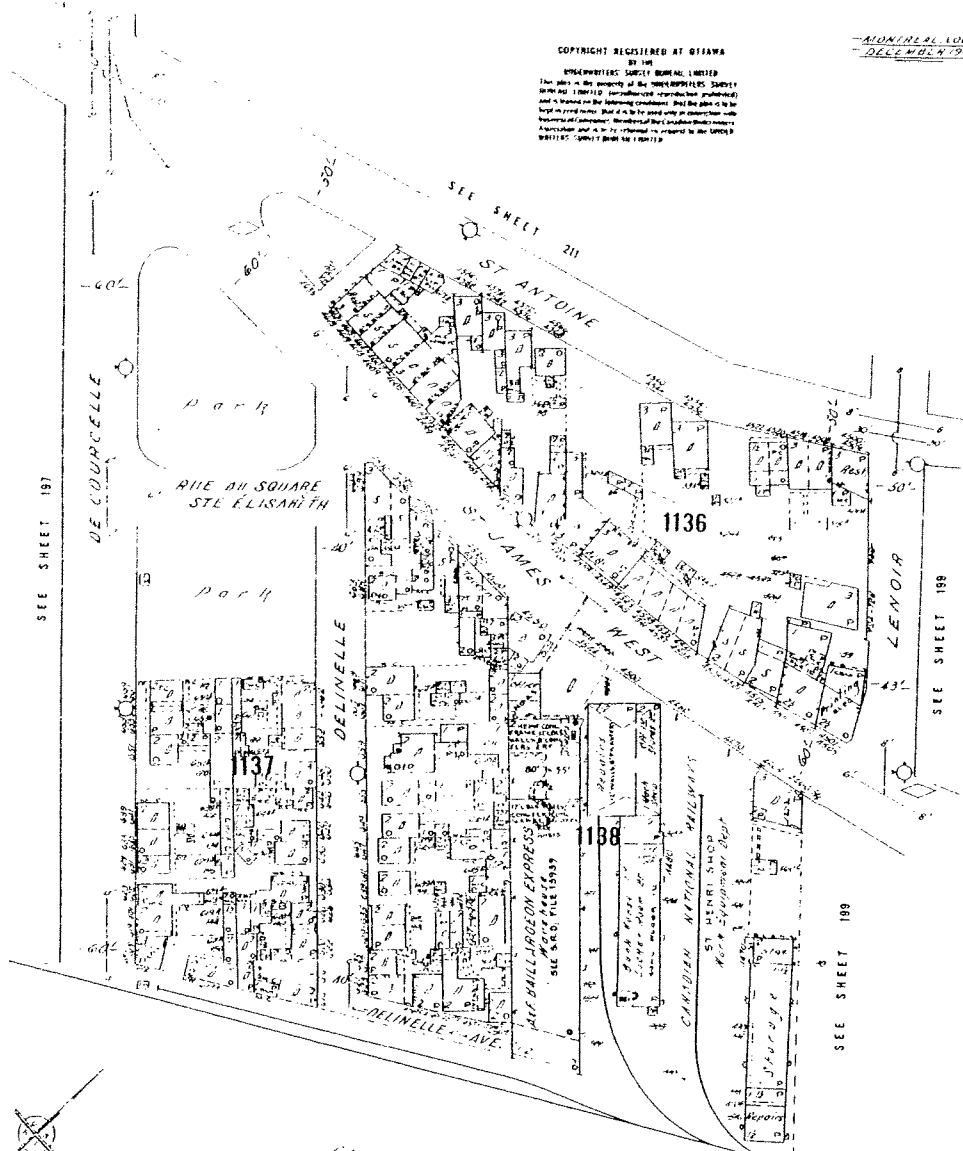
SEE SHEET No 198

SEE SHEET No 198

SEE SHEET No 196

Canadian National R.R.

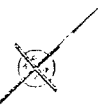
BY THE
MUNICIPAL SURVEYOR GENERAL LIMITED
This plan is the property of the MUNICIPAL SURVEYOR GENERAL
and all rights of reproduction (including publication)
are reserved for the Municipal Council. This plan is to be
kept in good order and it is to be used only in connection with
the Municipal Council. Members of the Municipal Council
and all persons are to be referred to the SURVEYOR
GENERAL'S Office for a copy of this plan.



SEE SHEET 197

SEE SHEET 189

SEE SHEET 189



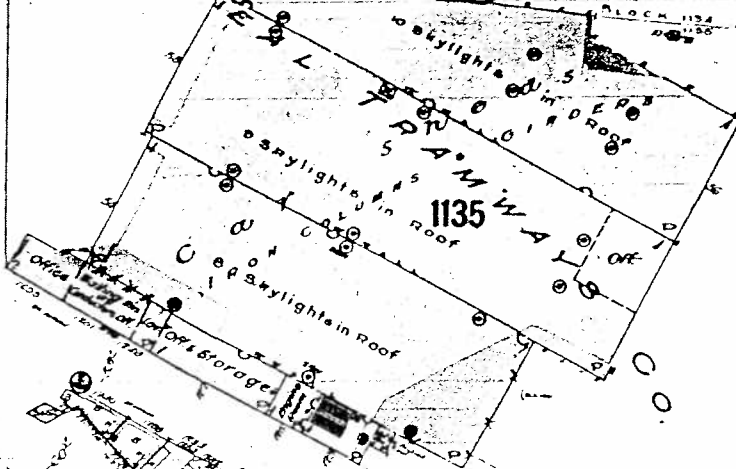

CANADIAN NATIONAL RAILWAYS
ST HENRI YARD
1080
Plan of Tracks

SEE SHEET 188
ACORN

SCALE 100 FEET TO 1 INCH

SEE SHEET NO 211

MONTREAL VOL. IV
FEBRUARY
PART - SHEET 198

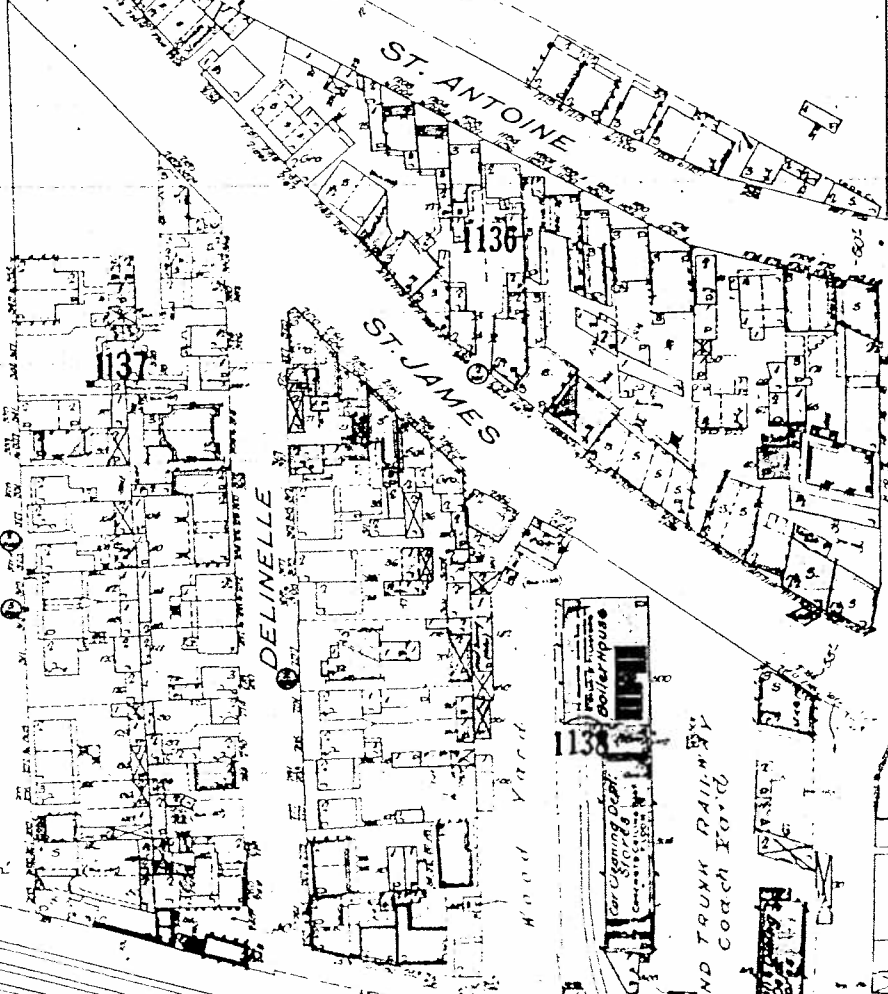


SEE SHEET NO 197

DECOURCELLES

LENOIR

SEE SHEET NO 199

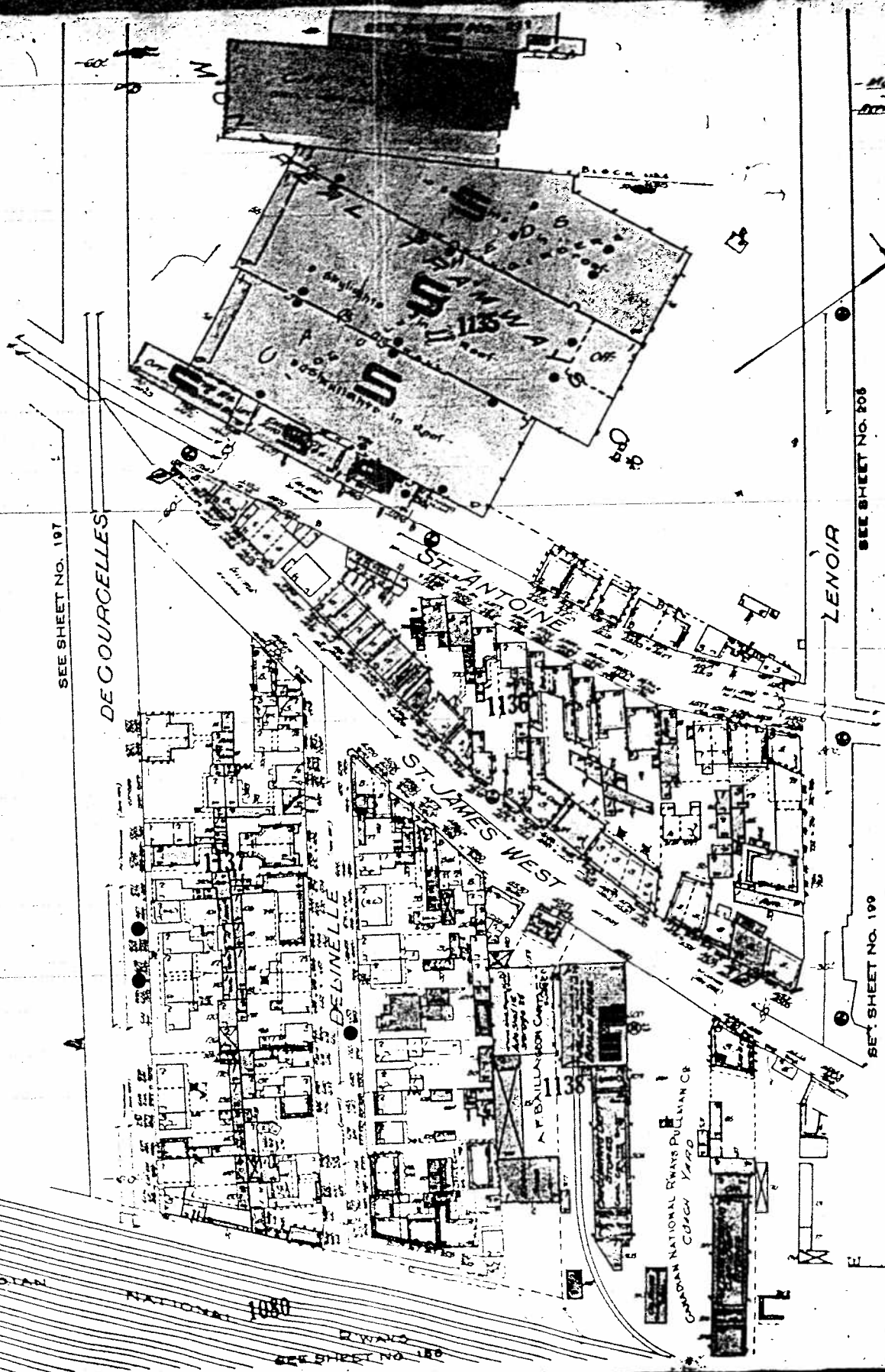


Scale 50ft = 1 inch

1080

SEE SHEET NO 198

MONTREAL, QUEBEC
- 1875-1925 -
ESTABLISHED APRIL, 1926 -



SEE SHEET NO. 197

DE COURCELLES

DELINELLE

ST. ANTOINE

ST. JAMES WEST

LENOIR

SEE SHEET NO. 199

SEE SHEET NO. 199

CANADIAN NATIONAL

NATIONAL 1080

DE WAYS
SEE SHEET NO. 189

CANADIAN NATIONAL BANKS PULLMAN CO.
COACH YARD

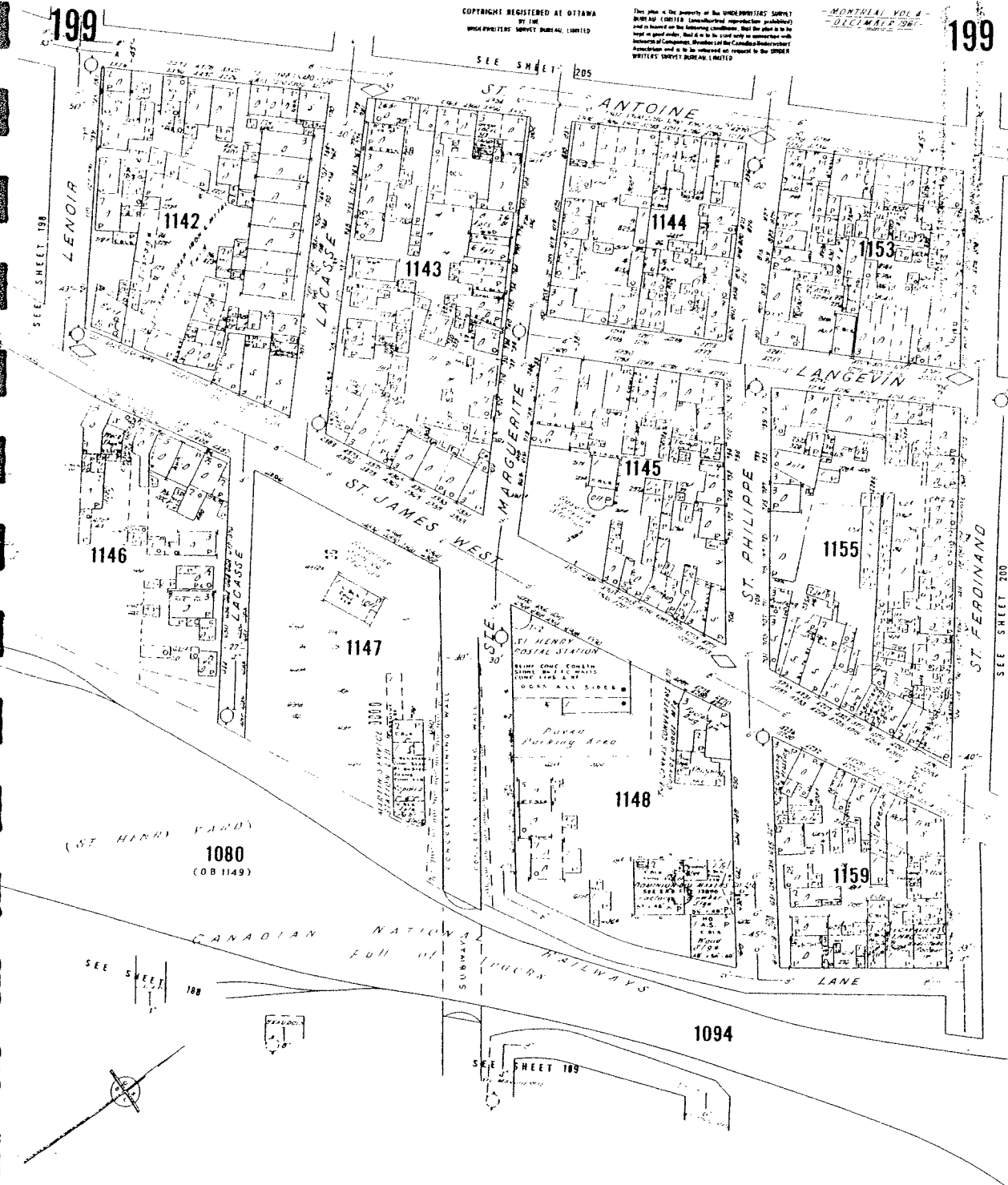
Scale 50 Ft. = 1 Inch

SEE SHEET 205

SEE SHEET 198

SEE SHEET 200

SEE SHEET 189



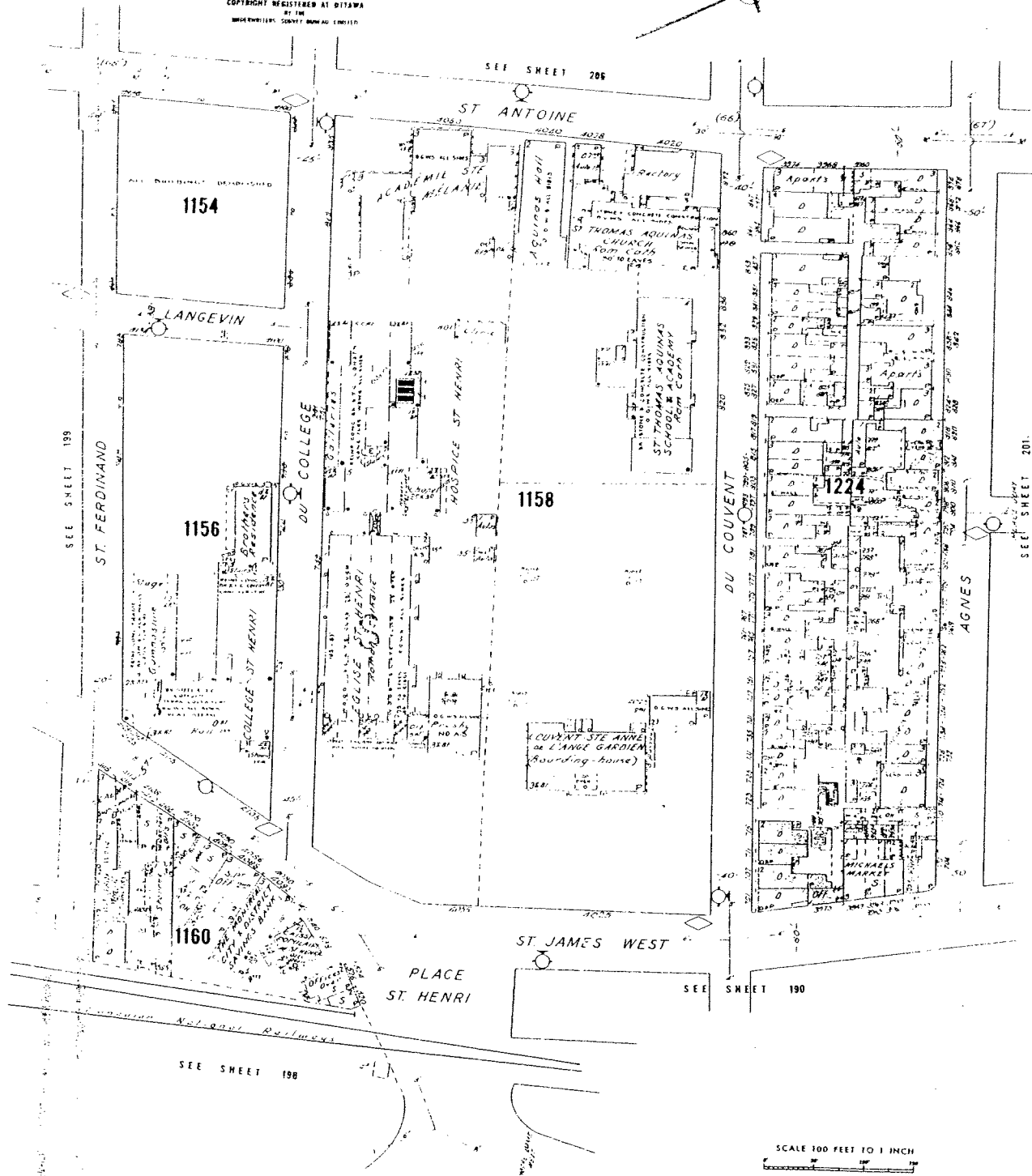
SCALE 100 FEET TO 1 INCH

SEE SHEET 188



This plan is the property of the LIAISON BUREAU...
LIAISON BUREAU (LIMITED) (Incorporated in the Province of Quebec)
and is issued on the following conditions: That the plan is to be
used in good faith, that it is to be used only in connection with
the works of the LIAISON BUREAU (LIMITED) and that the LIAISON BUREAU
will not be held responsible for any error or omission in the plan.
LIAISON BUREAU (LIMITED)

COPYRIGHT REGISTERED AT OTTAWA
BY THE
LIAISON BUREAU (LIMITED)



SCALE 100 FEET TO 1 INCH

CITY OF WESTMOUNT
CITY LIMIT

201 RICHELIEU

201 HALLOWELL

CANADIAN PACIFIC RAILWAY
(ST HENRY YARD)

IMPERIAL TOBACCO CO
OF CANADA
Employees Auto Parking

1220

1221

1218

1219

ST ANTOINE

AGNES

PARC
ST. HENRI

AVE. LAPORTE

IMPERIAL TOBACCO CO OF CANADA LTD.
TOBACCO & CIGARETTE FACTORY

1227

1228

PLACE GUAY

1226

IRENE

BOURGET

ROSE DE LIMA

1225

RAILWAY POWER ENGINEERS CO LTD
SEE S.R.D. NO. 119433

STANDARD FEEL PRODUCTS LTD
SEE S.R.D. FILE NO. 11210

ST. JAMES WEST
SEE SHEET 191

CYMIN DE STATION

SCALE 100 FEET TO 1 INCH

This plan is the property of the ENGINEERS SURVEY BUREAU LIMITED, (successors to the property) and is loaned on the following conditions: That the plan is to be kept in good order, held at the head office in connection with the business of the Company, Members of the Canadian Engineering Association and to be returned on request to the ENGINEERS SURVEY BUREAU LIMITED.

COPYRIGHT REGISTERED AT OTTAWA BY THE ENGINEERS SURVEY BUREAU LIMITED

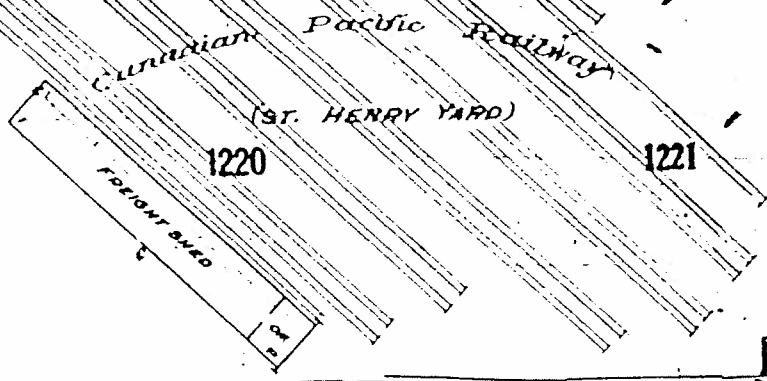
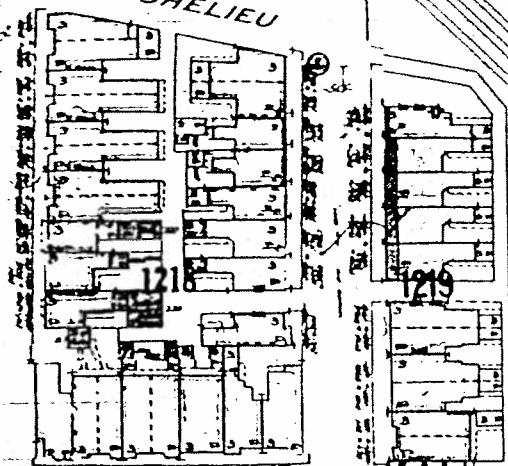
SEE SHEET NO 207

201

201


RICHELIEU

SEE SHEET NO 200



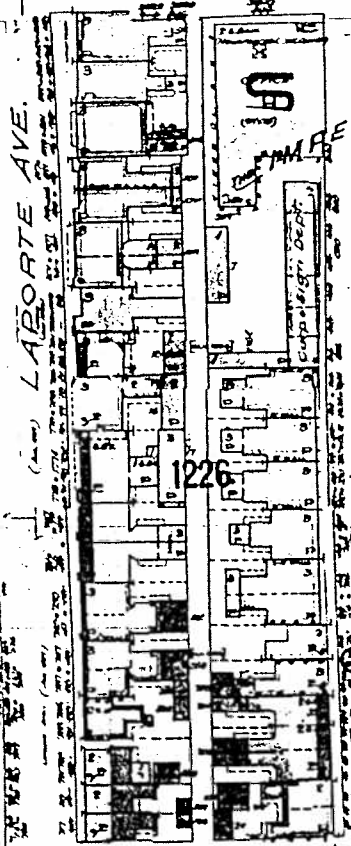

ST. ANTOINE

AGNES

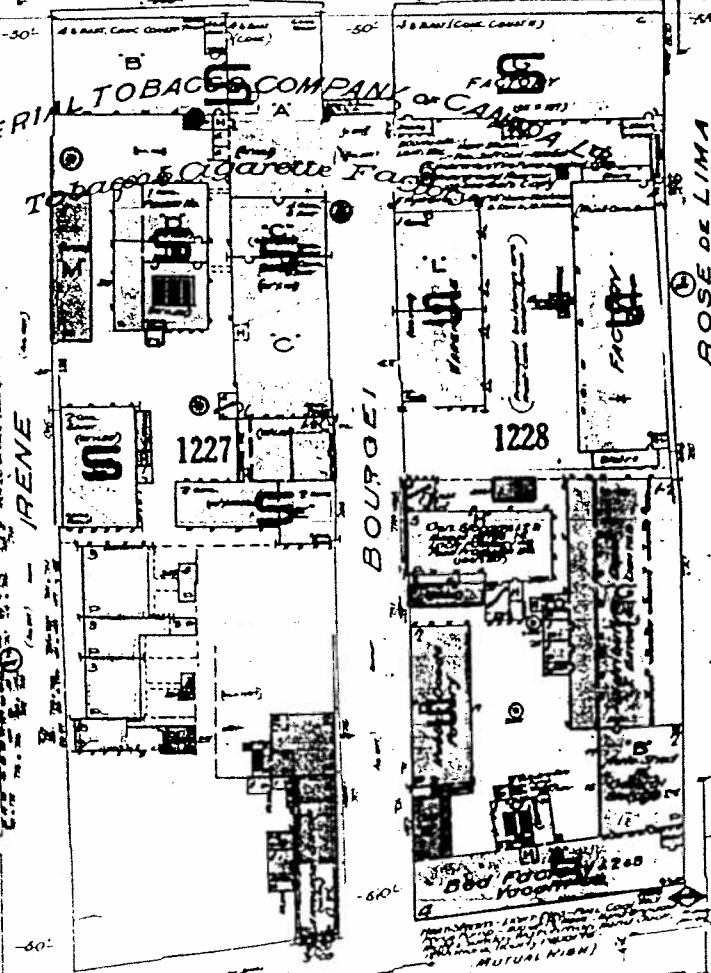


PLACE GUAY

SEE SHEET NO 200



IRENE



SEE SHEET NO 202

BOURGEI

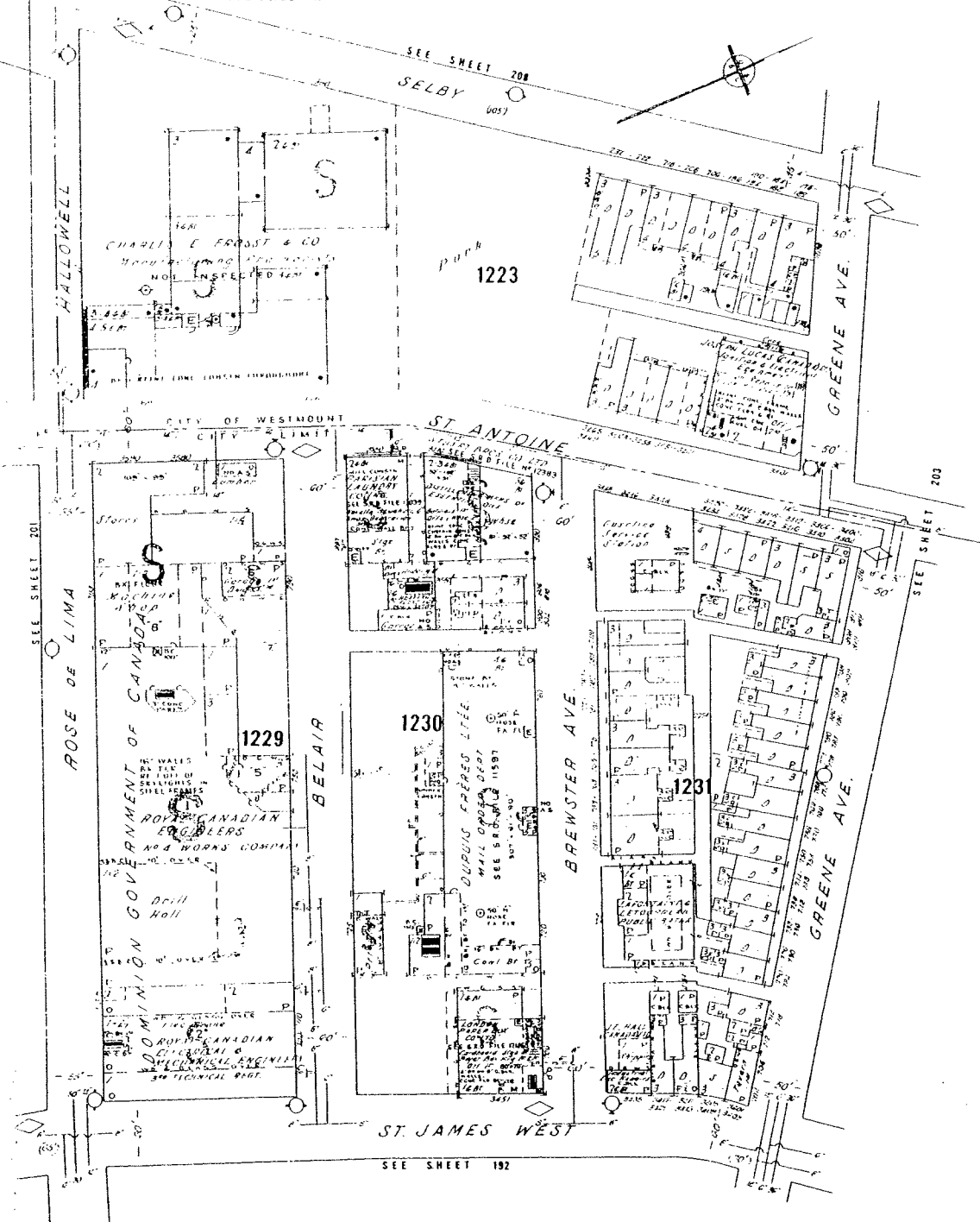
ST. JAMES WEST

SEE SHEET NO 191

SCALE 50 FT = 1 INCH

This plan is the property of the UNITED ENGINEERS' COMPANY and is loaned on the following conditions: That the plan is to be kept in good order; that it is to be used only in connection with the business of the Company; that it is not to be loaned or sold to any other person; and that it is to be returned on request to the UNITED ENGINEERS' COMPANY.

COPYRIGHT REGISTERED AT OTTAWA BY THE UNITED ENGINEERS' SURVEY SURVEYORS, LIMITED



SCALE 100 FEET TO 1 INCH

202

202

SEE SHEET NO 208
SELBY

CHARLES E. FROST & CO.
Manufacturing Pharmacists
(MUTUAL RISK)

1223

GREENE AVE.

ST. ANTOINE

SEE SHEET NO 201

ROSE DE LIMA

1229

MAIN SHOP

BELAIR

1230

BREWSTER AVE.

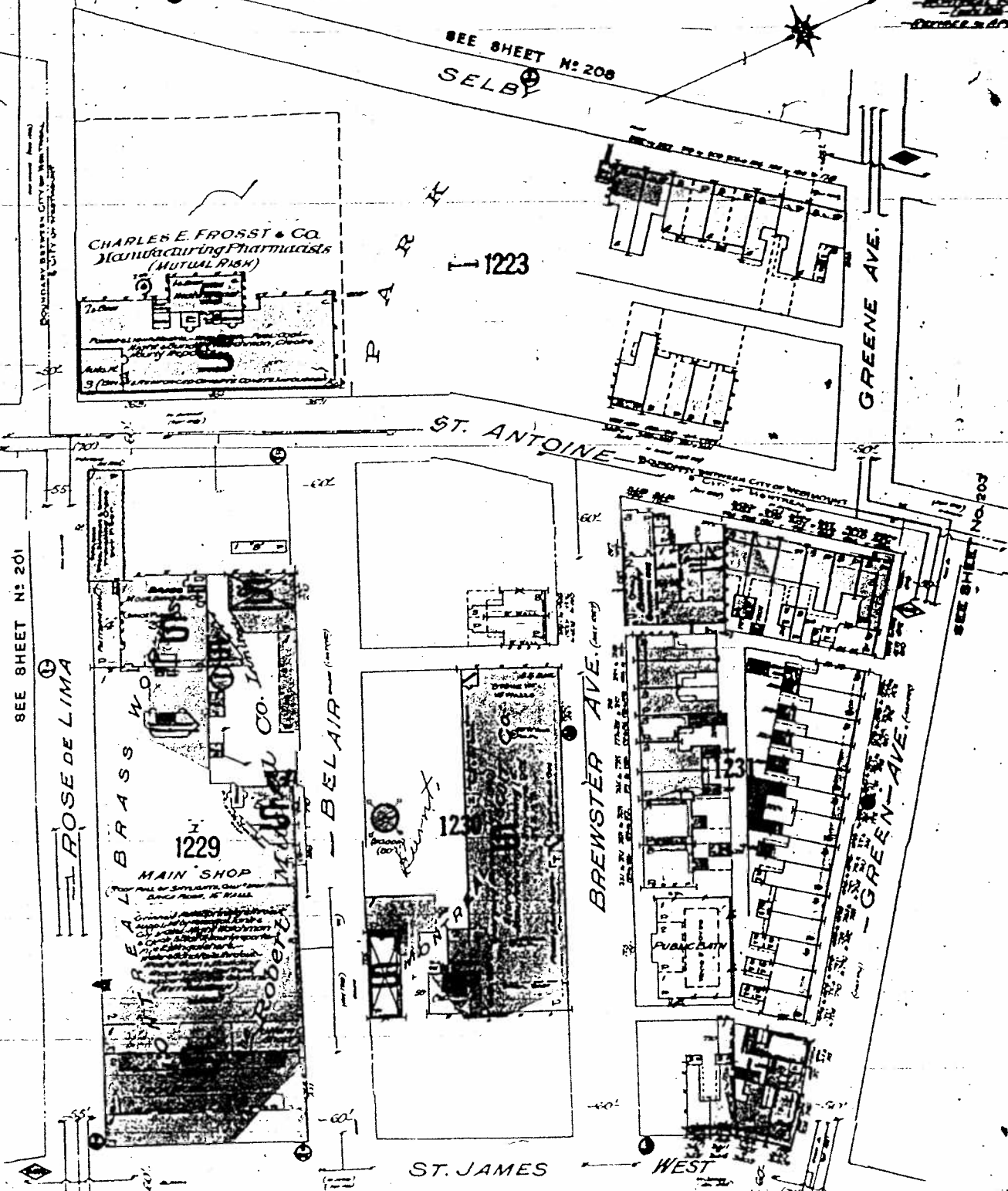
PUBLIC BATH

GREEN AVE.

ST. JAMES WEST

SEE SHEET NO 192

Scale 50 Ft = 1 Inch



This plan is the property of the LINDSEYVILLE SURVEY
INCORPORATED (INCORPORATED REPRODUCIBLES)
and is based on the following conditions: That the plan is to be
kept in good order. That it is to be used only in connection with
the original plan. That it is to be used only in connection with
the original plan. That it is to be used only in connection with
the original plan.

COPYRIGHT REGISTERED AT OTTAWA
BY THE
LINDSEYVILLE SURVEY INCORPORATED



SCALE 100 FEET TO 1 INCH

SEE SHEET 192

SEE SHEET 193

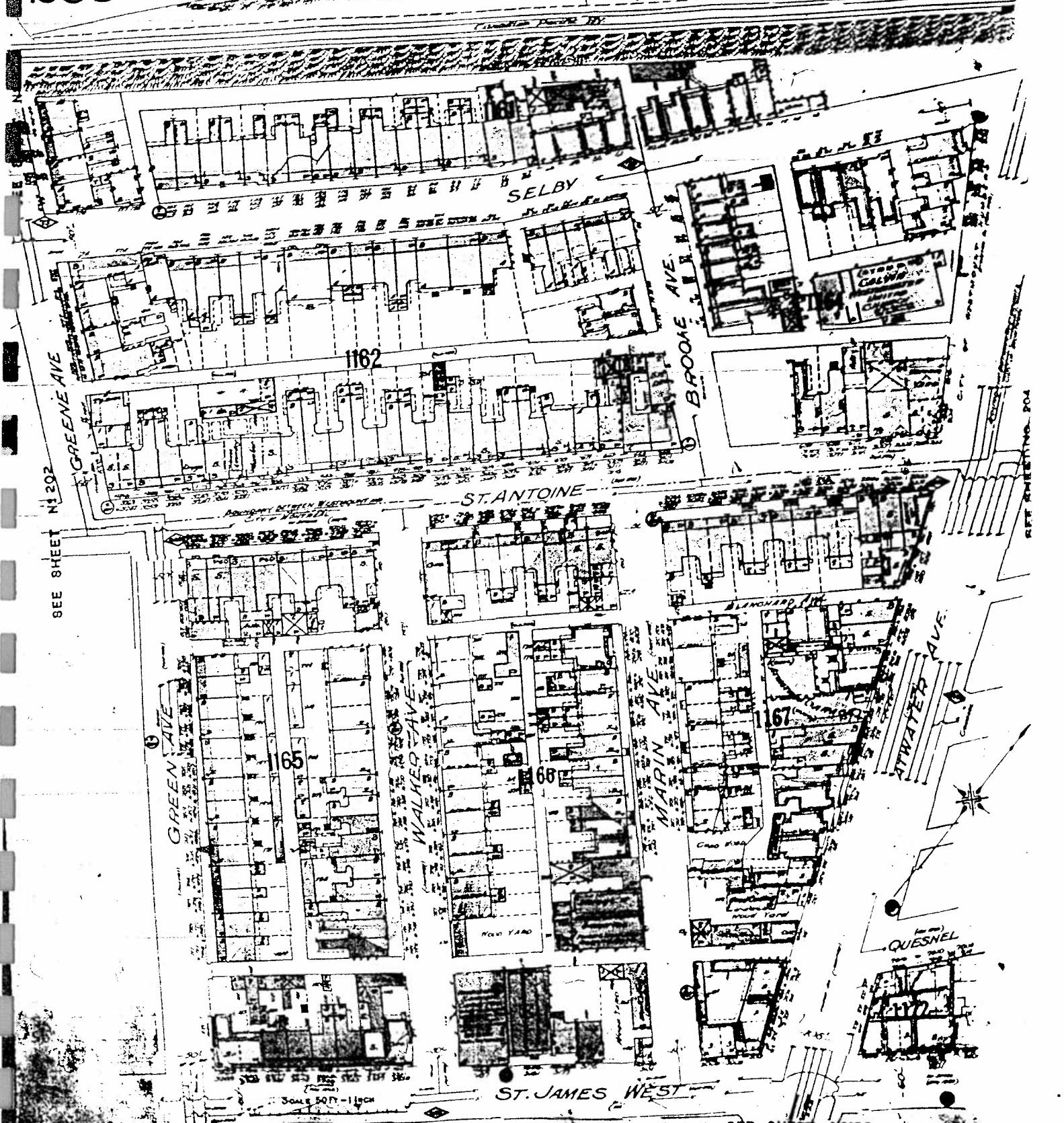
SEE SHEET 204

203

PROSPECT SEE SHEET No 200

SEE SHEET No 210

203



SEE SHEET NO. 192

SEE SHEET NO. 210

205

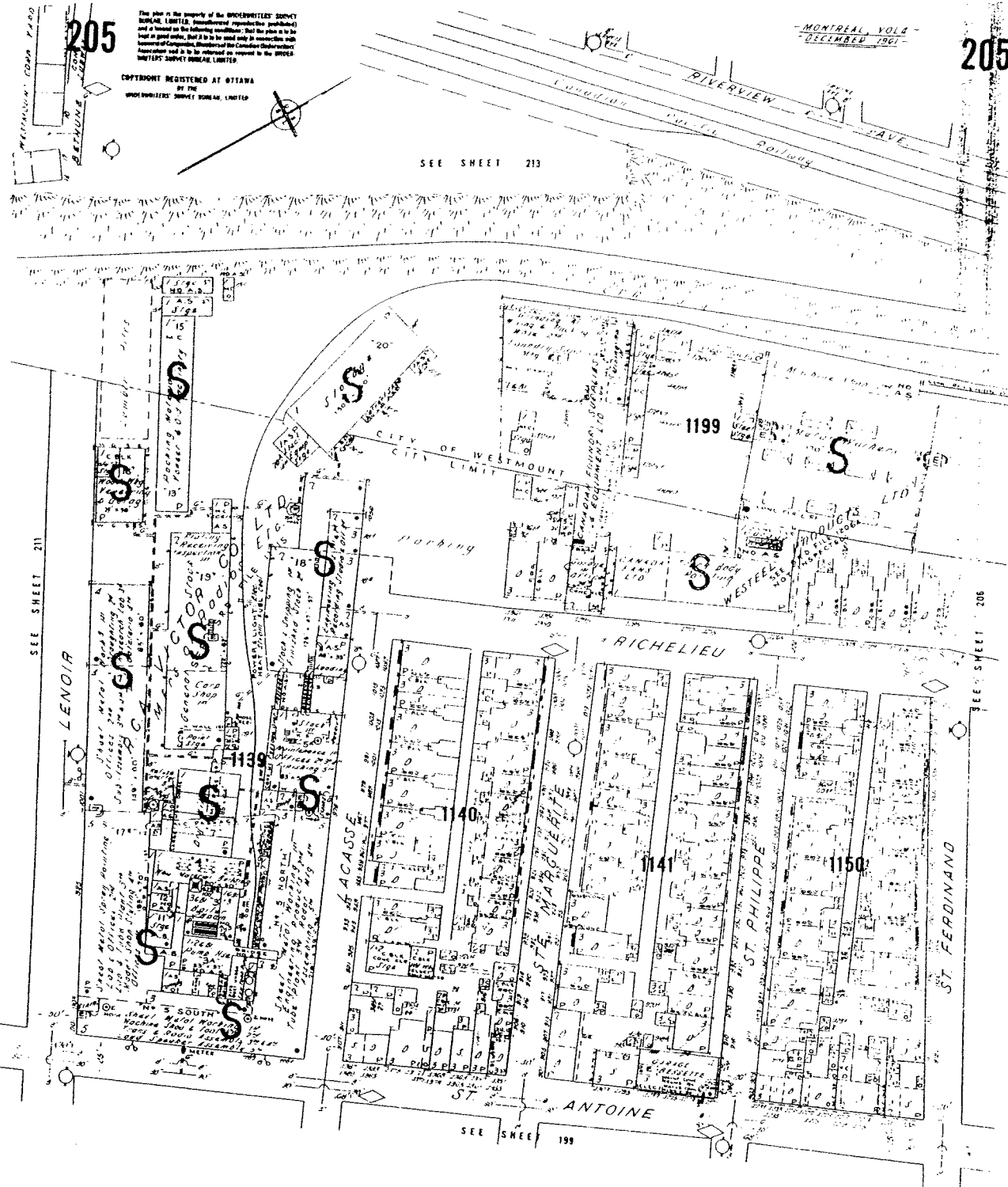
This plan is the property of the BRIDGEWATER SURVEY SERVICE LIMITED, Incorporated (reproduction prohibited) and is loaned on the following conditions: That the plan is to be used as a guide only, that it is to be read only in connection with the original of the plan, that the plan is to be returned to the Association and is to be returned on request to the BRIDGEWATER SURVEY SERVICE LIMITED.

COPYRIGHT REGISTERED AT OTTAWA BY THE BRIDGEWATER SURVEY SERVICE LIMITED

MONTREAL VOL 6
DECEMBER 1907

205

SEE SHEET 213



SCALE 100 FEET TO 1 INCH

205

205

SEE SHEET NO 213



BOUNDARY BETWEEN CITY OF WEST MOUNT MONTREAL

1198

1199

SEE SHEET NO 198

SEE SHEET NO 206

LENOIX

RICHELIEU

VICTOR TALKING MACHINE
GRAND-ORPHEE

139

140

ST. CASSE

ST. MARGUERITE

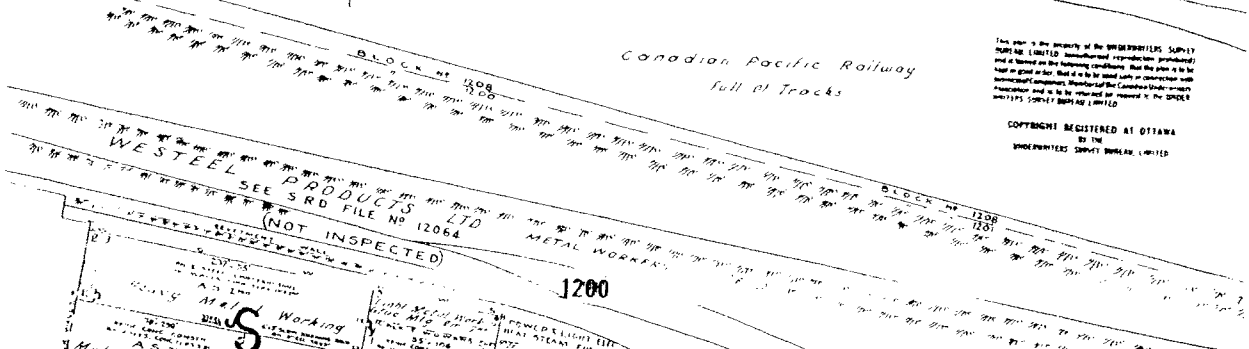
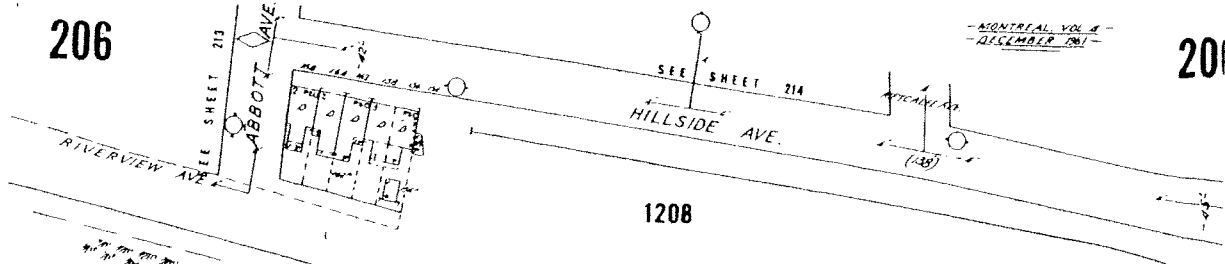
ST. PHILIPPE

ST. FERDINAND

ST. ANTOINE

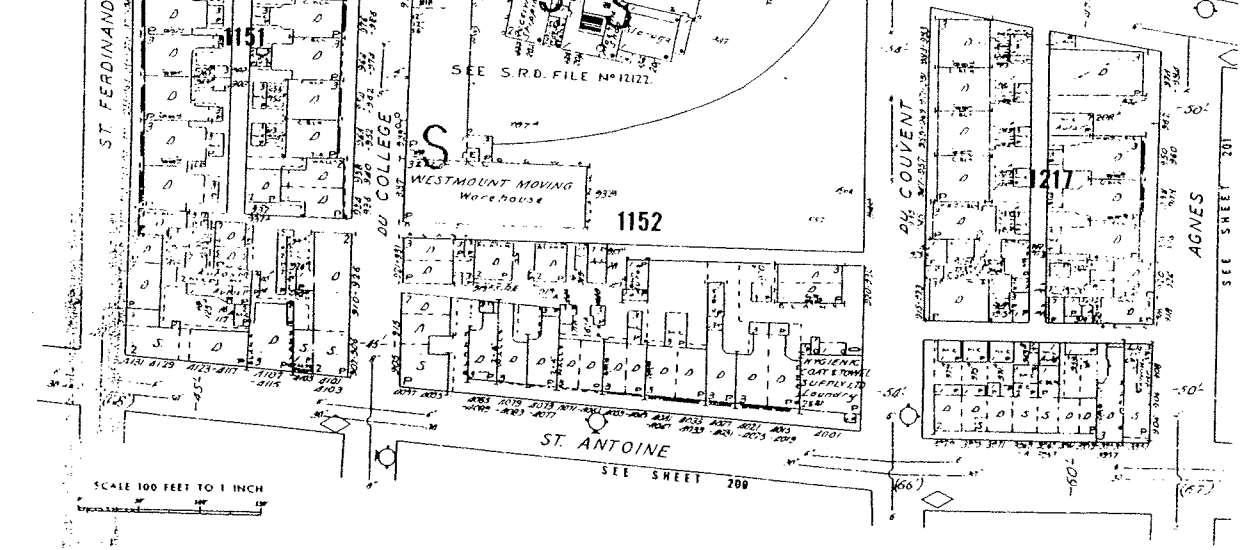
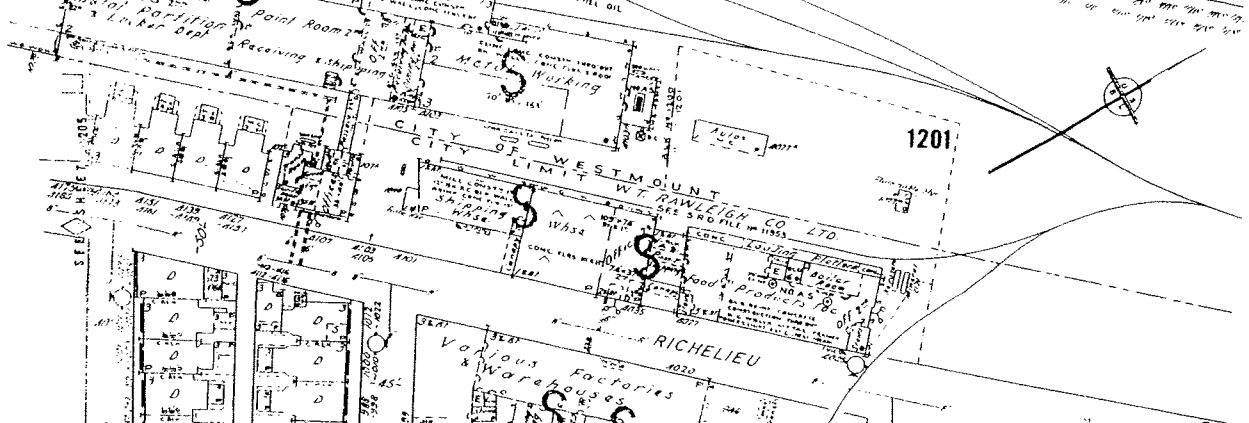
SEE SHEET NO 199

SCALE 8074-11304



This plan is the property of the UNDERWRITERS SURPLUS
INSURANCE COMPANY (INCORPORATED) and is loaned to you
under the following conditions: That the plan is to be
used in good faith, that it is to be used only in connection with
business of the Underwriter and that the Underwriter's
liability is limited to the amount of the policy and is to be
paid only if the policy is not voided or annulled.

COPYRIGHT REGISTERED AT OTTAWA
BY THE
UNDERWRITERS SURPLUS COMPANY, LIMITED



SCALE 100 FEET TO 1 INCH

206

206

SEE SHEET NO 214

HILLSIDE AVE

ABBOTT AVE.

PROPERTY OF THE
CITY OF WESTMOUNT
1887
(REVISED APRIL 1910)

Canadian Pacific Railway
WESTMOUNT YARD
1193

1197

BOILER WORKS
(DISTRIBUTING WAREHOUSE)
BIRCHOCK & WILCOX LTD
140 PINE ST. W. S.W.
WESTMOUNT, CAN. S.W.

1200

1201

BOUNDARY BETWEEN CITIES OF WESTMOUNT & TORONTO

SEE SHEET NO 205

ST. FERDINAND

COLLEGE

RICHETIEU (LATE ST. ANN)
1152

TRUNK & BOX FACTORY
JOHN E. HELENDORF & CO.
PRINTING & ENGRAVING (PRINTING PART)
HEAT SHOWN FROM COAL STOVE
SPECIAL NOTE ON THIS PLAN: CITY
CORPORATION (MAY 1910)

CONVENT

AGNES

ST. ANTOINE

SEE SHEET NO 200

SCALE 50 FT = 1 INCH

SEE SHEET NO 207

SEE SHEET NO 201

207

207

SEE SHEET N° 215

BOUNDARY OF VILLAGE
- 1858
(PART OF OLD CHARTER 1858)
REMOVED APRIL 1858

ST. CATHERINE WEST

CONTRACTORS YARD

CLUB HOUSE

1209

SEE SHEET N° 214

MONTREAL AMATEUR ATHLETIC ASSOCIATION

1210

ASSOCIATION

SCALE 50 FT - 1 INCH

HILLSIDE AVE.

1208

HALLOWELL ST.

SEE SHEET N° 209

SEE SHEET N° 208

1214

CONTRACTORS YARD

THE WESTERN STONE

Canadian Pacific Ry.

1215

SELBY AVE.

1216

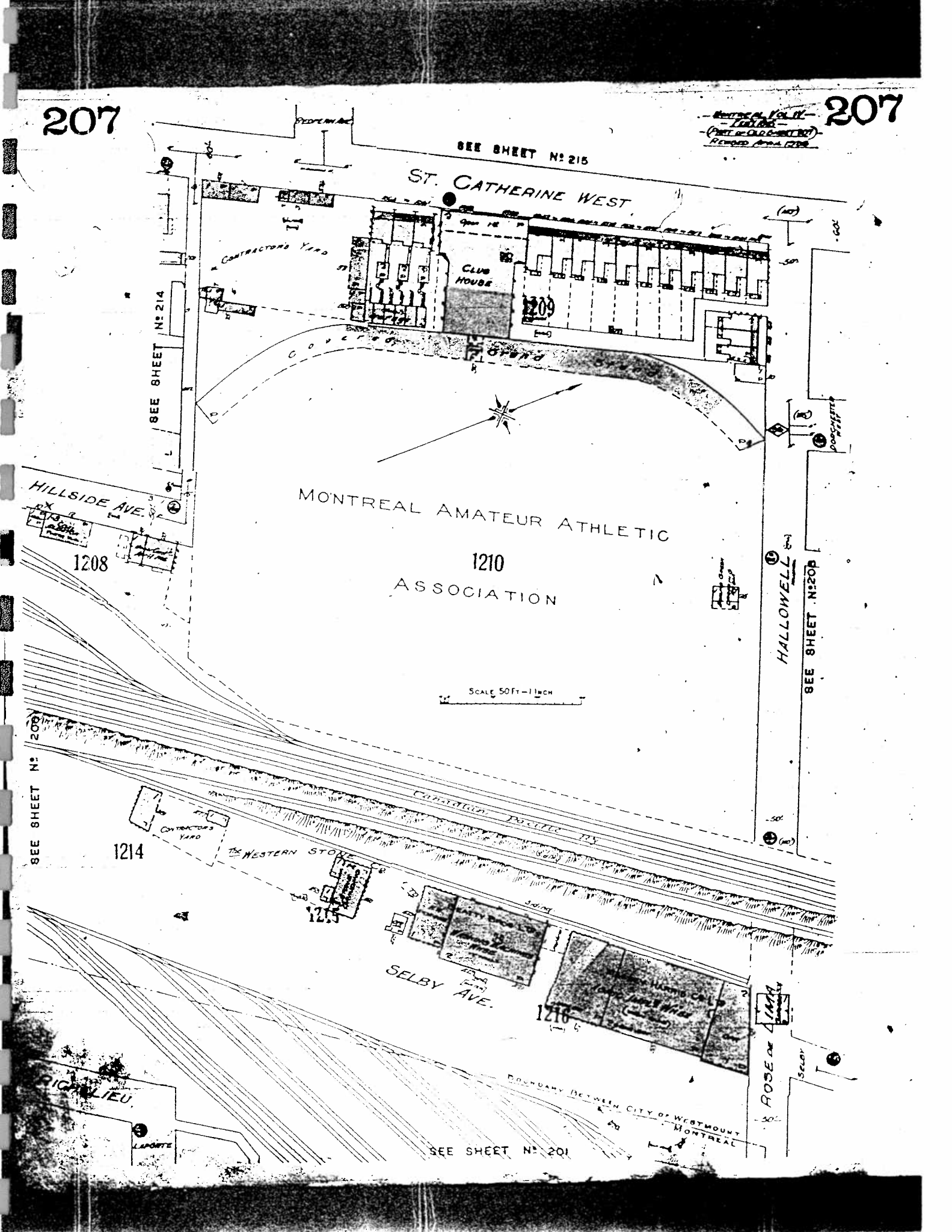
ROSE DE L'ANNE

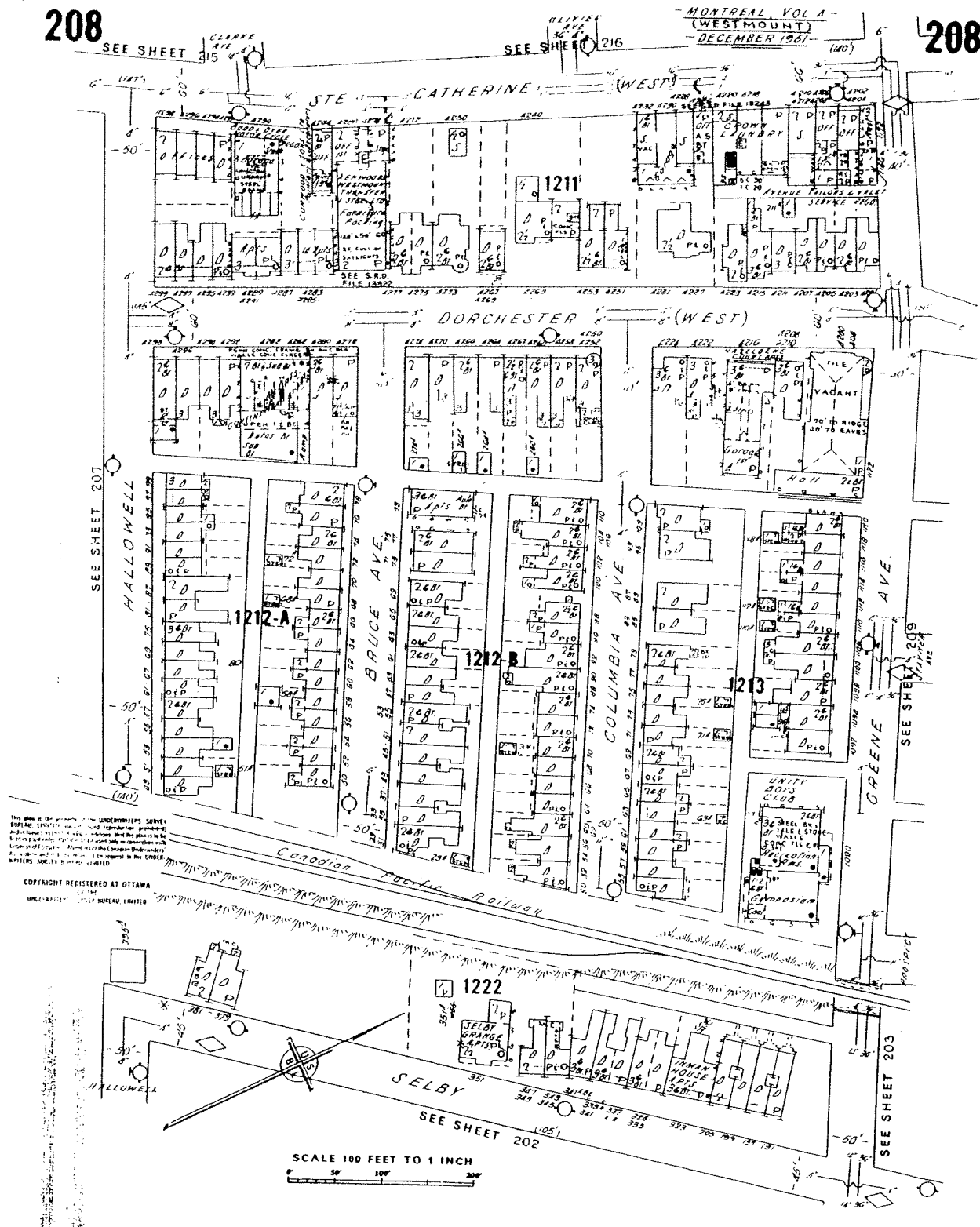
BOUNDARY BETWEEN CITY OF WESTMOUNT
MONTREAL

SEE SHEET N° 201

RIGALIEU

LAPORTE





This plan is the property of the UNDERWRITERS SURVEYORS & ENGINEERS (INCORPORATED) and is not to be reproduced, published, or otherwise used without the written consent of the Underwriters & Engineers. All rights reserved. No part of this plan may be reproduced in any form or by any means, electronic or mechanical, including photocopying, recording, or by any information storage and retrieval system, without the prior written permission of the Underwriters & Engineers.

COPYRIGHT REGISTERED AT OTTAWA
 UNDERWRITERS & ENGINEERS (INCORPORATED)

SCALE 100 FEET TO 1 INCH
 0 50 100 200

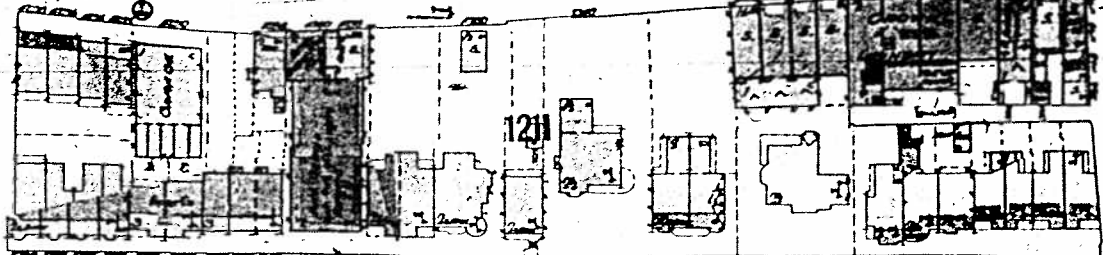
208

208

SEE SHEET NO. 210

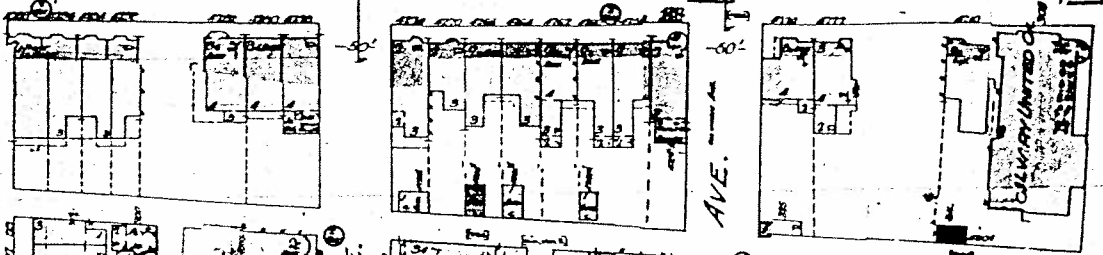
ST. CATHERINE WEST

MONTREAL HOTEL
- 170, 180 -
PART OF THE HOTEL
REMOVED APRIL 1964



DORCHESTER WEST

HALLOWELL



SEE SHEET NO. 207

1212A

BRUCE AVE.

1212B

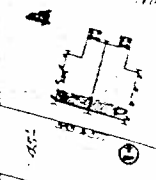
COLUMBIA

1213

GREENE AVE.

SEE SHEET NO. 209

ROSE DELIMA



1222

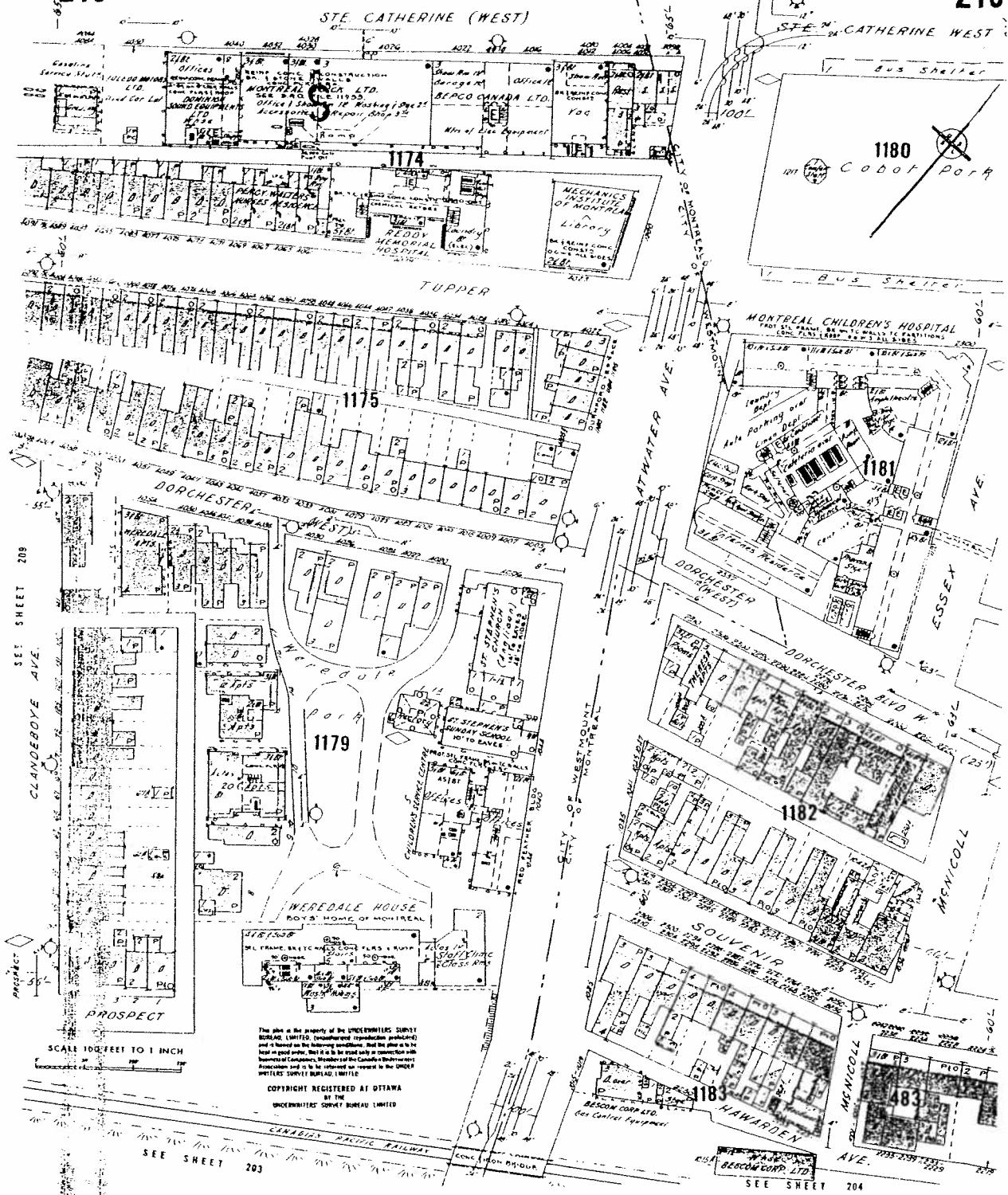
Selby Garage

SELBY

SEE SHEET NO. 202

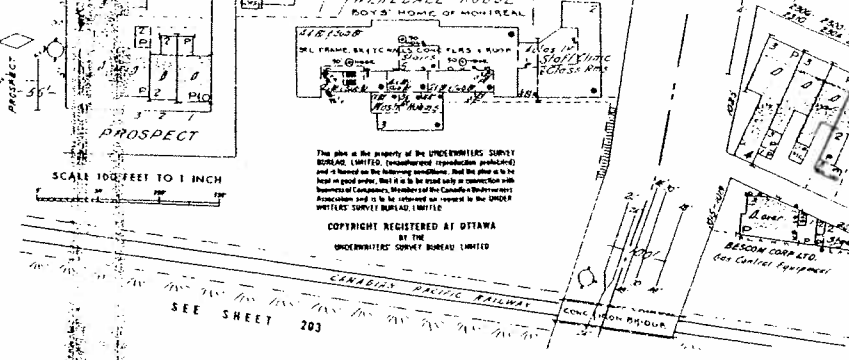
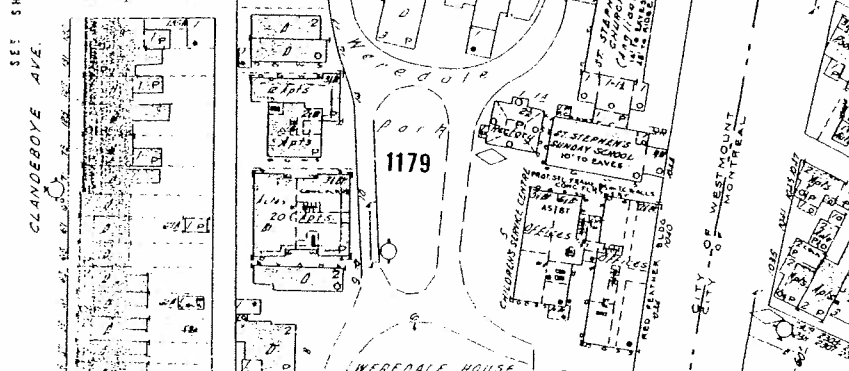
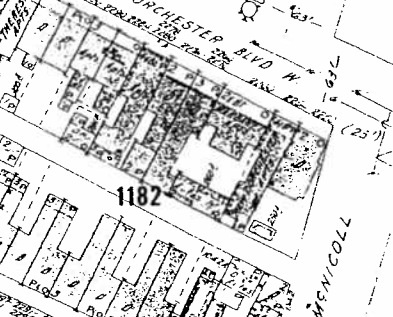
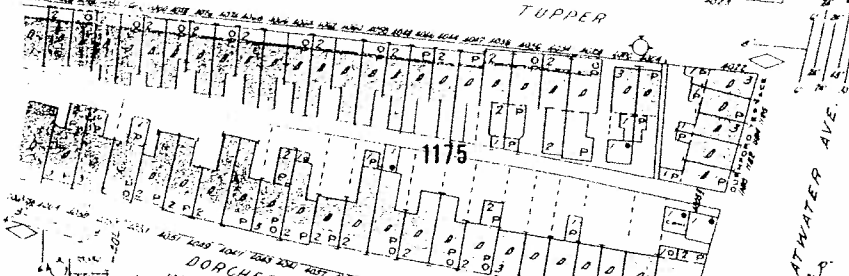
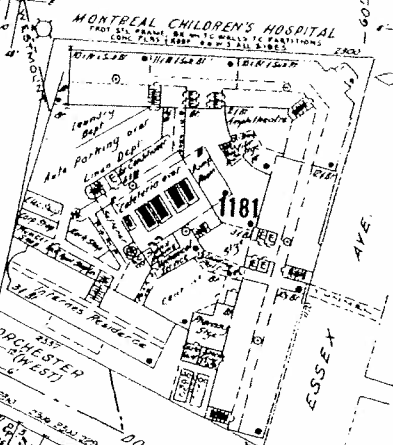
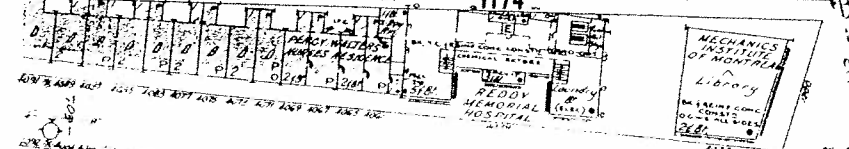
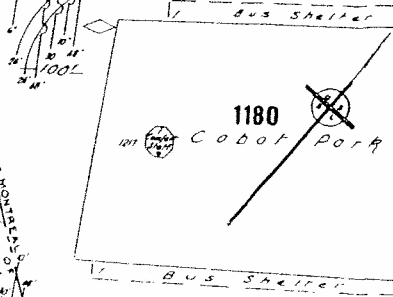

SCALE 50 FT = 1 INCH





STE CATHERINE (WEST)

STE CATHERINE WEST



SCALE 100 FEET TO 1 INCH

This plan is the property of the UNDERWRITERS' SURVEY BUREAU LIMITED. (Unauthorized reproduction prohibited) and is based on the following conditions. That the plan is to be held in good faith. That it is to be used only in connection with the business of the Underwriters' Survey Bureau Limited and its subsidiaries and that it is to be returned on request to the UNDERWRITERS' SURVEY BUREAU LIMITED.

COPYRIGHT REGISTERED AT OTTAWA BY THE UNDERWRITERS' SURVEY BUREAU LIMITED

SEE SHEET 209

SEE SHEET 204

210

210

ST. CATHERINE WEST

WESTERN SQUARE

TUPPER

DORCHESTER

1181

ESSEX AVE.

ATWATER AVE.

WEST

1182

MANICOLL AVE.

1179

1183

HAWARDEY

MANICOLL AVE.

1183

SEE SHEET N° 202

CLANDEBOYE

Wexdale

SARTON

PROSPECT

Ravine

SCALE 50 FT. = 1 INCH

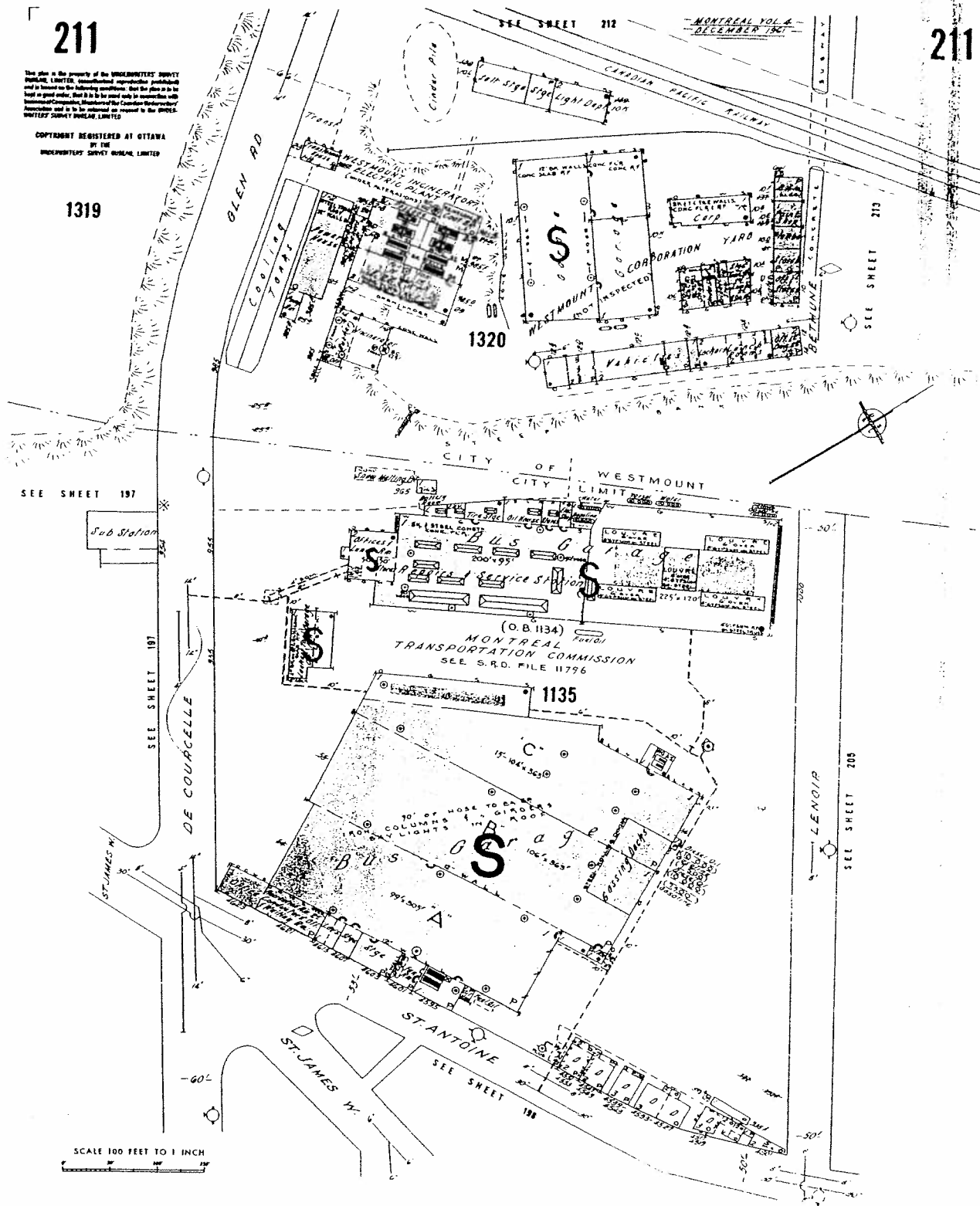
WESTPOURCE LIMIT

SEE SHEET N° 203

SEE SHEET N° 204

This plan is the property of the UNDERWRITERS' SURVEY INSURANCE, LIMITED. (reproduction prohibited) and is loaned on the following conditions: that the plan is to be kept in good order, that it is to be used only in connection with the business of the Underwriters' Survey Insurance and is to be returned on request to the UNDERWRITERS' SURVEY INSURANCE, LIMITED.

COPYRIGHT REGISTERED AT OTTAWA BY THE UNDERWRITERS' SURVEY INSURANCE, LIMITED



SCALE 100 FEET TO 1 INCH

MONTREAL VOL. 2 DECEMBER 1961

SEE SHEET 212

SEE SHEET 210

SEE SHEET 197

SEE SHEET 197

SEE SHEET 200

SEE SHEET 198

211

211

1313

SEE SHEET NO 210

SEE SHEET NO. 212

PRINCE ALBERT AVE.

ALBERT PLACE

ST. CATHERINE'S WEST

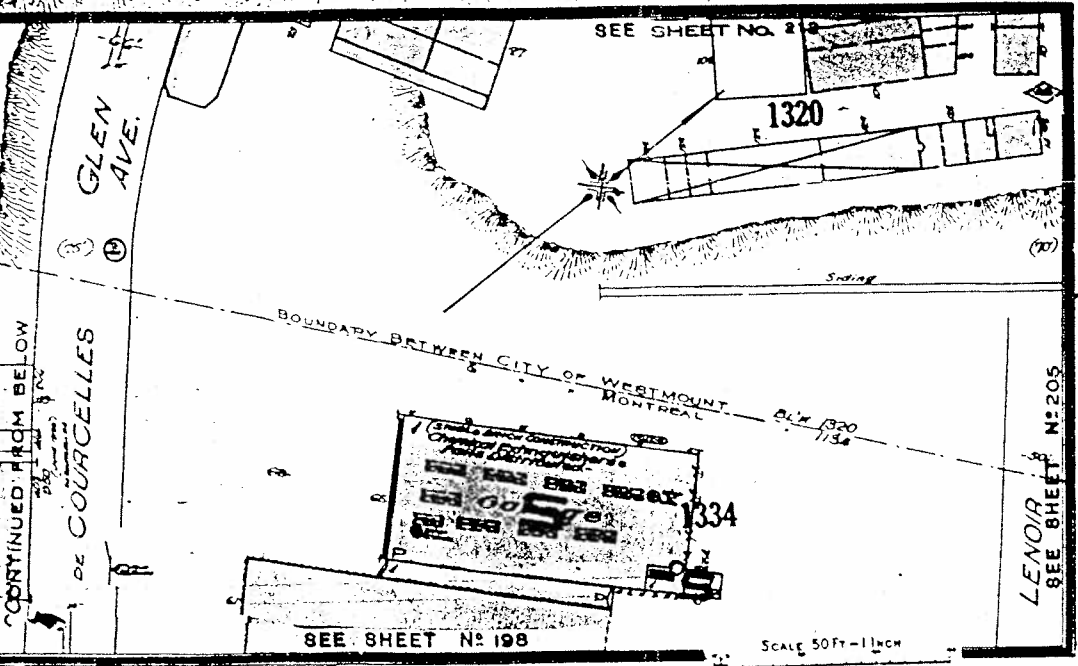
1315A

1317

SEE SHEET NO. 210

SEE SHEET NO. 212

SEE SHEET NO. 210



1319

SEE SHEET NO. 198

SCALE 50 FT = 1 INCH

LENOIR SEE SHEET NO. 205

SEE SHEET NO. 197

1131

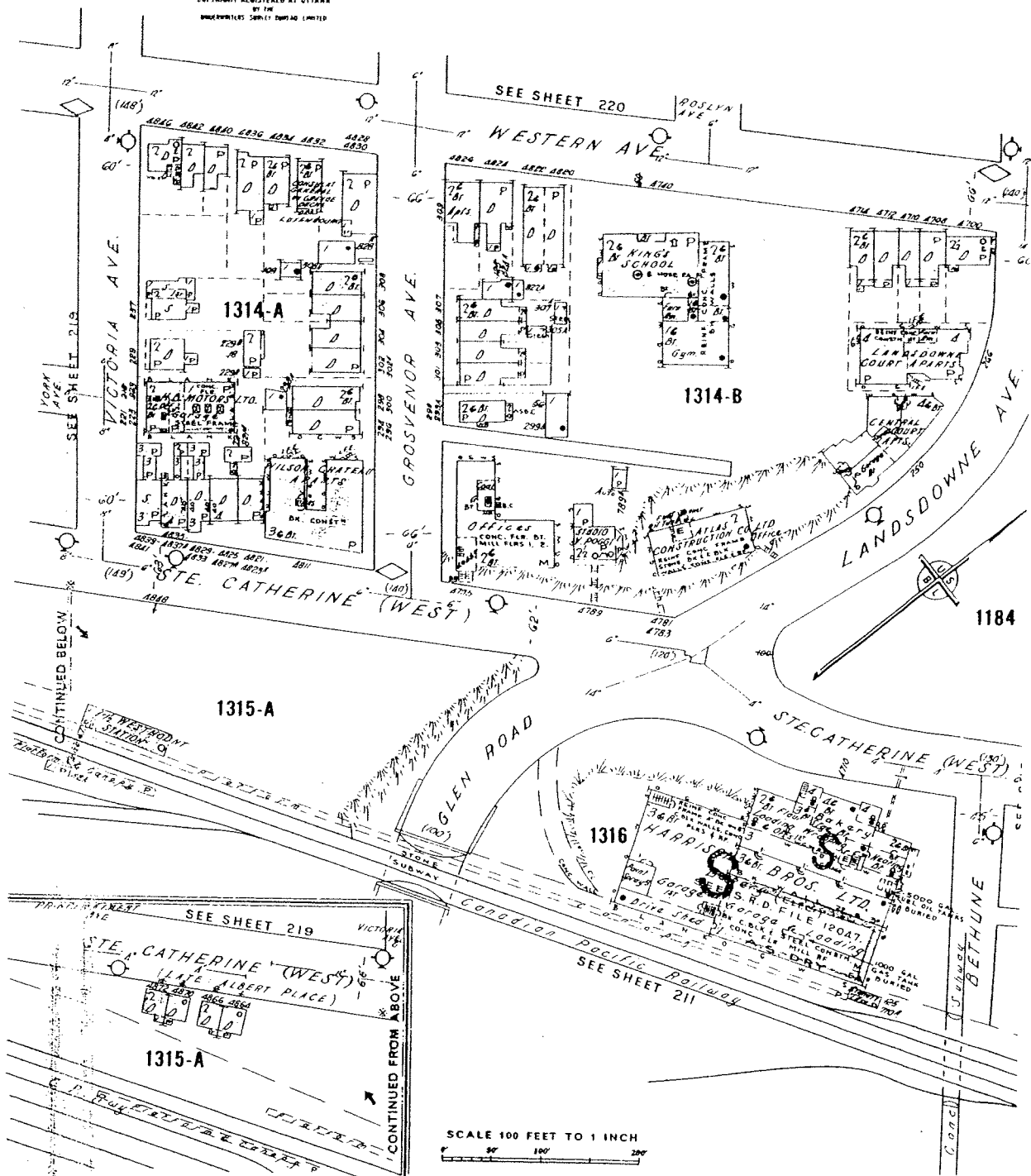
ST. JAMES

DE COURCELLES

CONTINUED ABOVE

This plan is the property of the UNDERWRITERS' SURVEY BOARD, LIMITED. It is not to be reproduced, in whole or in part, without the written consent of the Board. It is to be used only as a guide to the location of buildings and is not to be relied upon for any other purpose. It is to be used in conjunction with the plans of the Board and is to be referred to as the "PLAN".

COPYRIGHT REGISTERED AT OTTAWA
BY THE
UNDERWRITERS' SURVEY BOARD, LIMITED



SCALE 100 FEET TO 1 INCH

SEE SHEET NO 212

212

WESTERN AVE

212

SEE SHEET NO 219

VICTORIA AVE

1314A

GROSVENOR AVE

1314B

LANSDOWNE AVE

1184

ST. CATHERINE WEST

SEE SHEET NO 211

1315A

SEE SHEET NO 213

1316

Canadian Pacific R.

BETHUNE

1319

GLEN ROAD

Westmount Incinerator Electric Plant

Water Tank

COAL BIN

1320

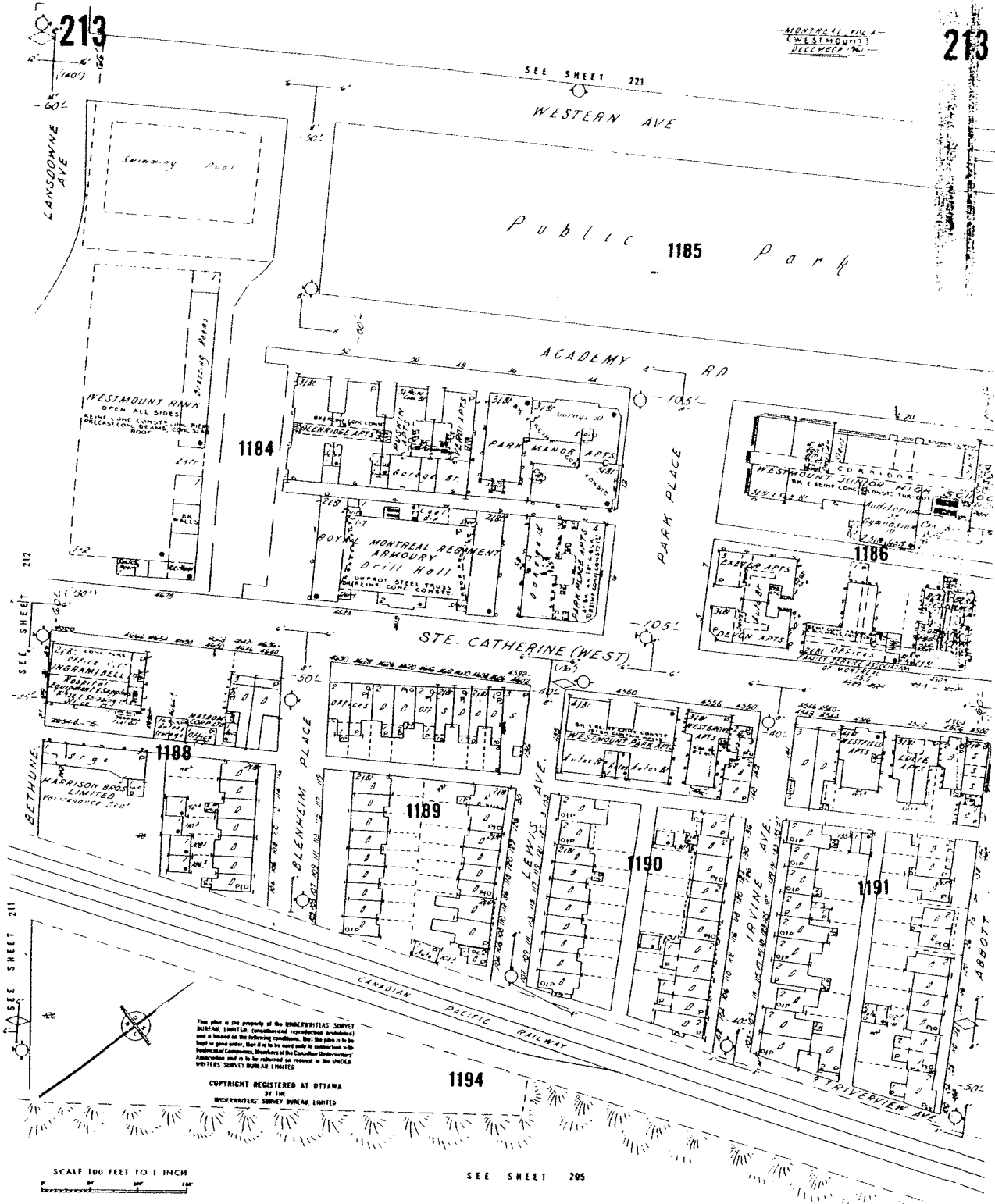
Garage

Westmount Corporation Yard

SEE SHEET NO 21

Scale 50 Ft - 1 Inch

BOUNDARY BETWEEN CITY OF WESTMOUNT & CITY OF MONTREAL



This plan is the property of the UNDERWRITERS SURVEY BUREAU, LIMITED. (unauthorized reproduction prohibited) and is based on the following conditions. This plan is to be used in good order, that it is to be used only in connection with the Underwriters Survey Bureau, Limited. (unauthorized reproduction prohibited) and it is to be returned or sent to the UNDERWRITERS SURVEY BUREAU, LIMITED.

COPYRIGHT REGISTERED AT OTTAWA BY THE UNDERWRITERS SURVEY BUREAU, LIMITED

SCALE 100 FEET TO 1 INCH

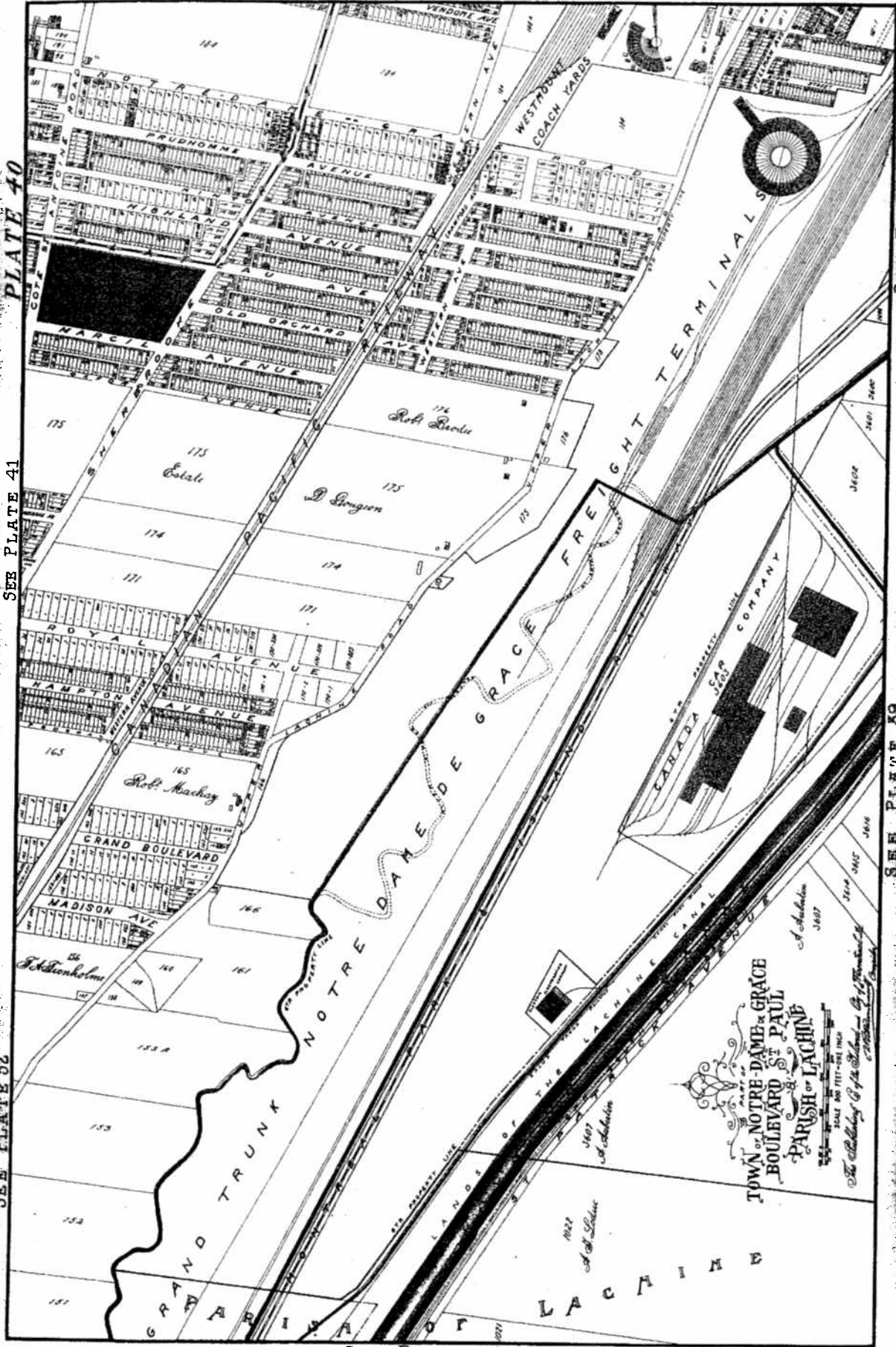
SEE SHEET 205

SEE PLATE 34

SEE PLATE 41

SEE PLATE 41

SEE PLATE 52



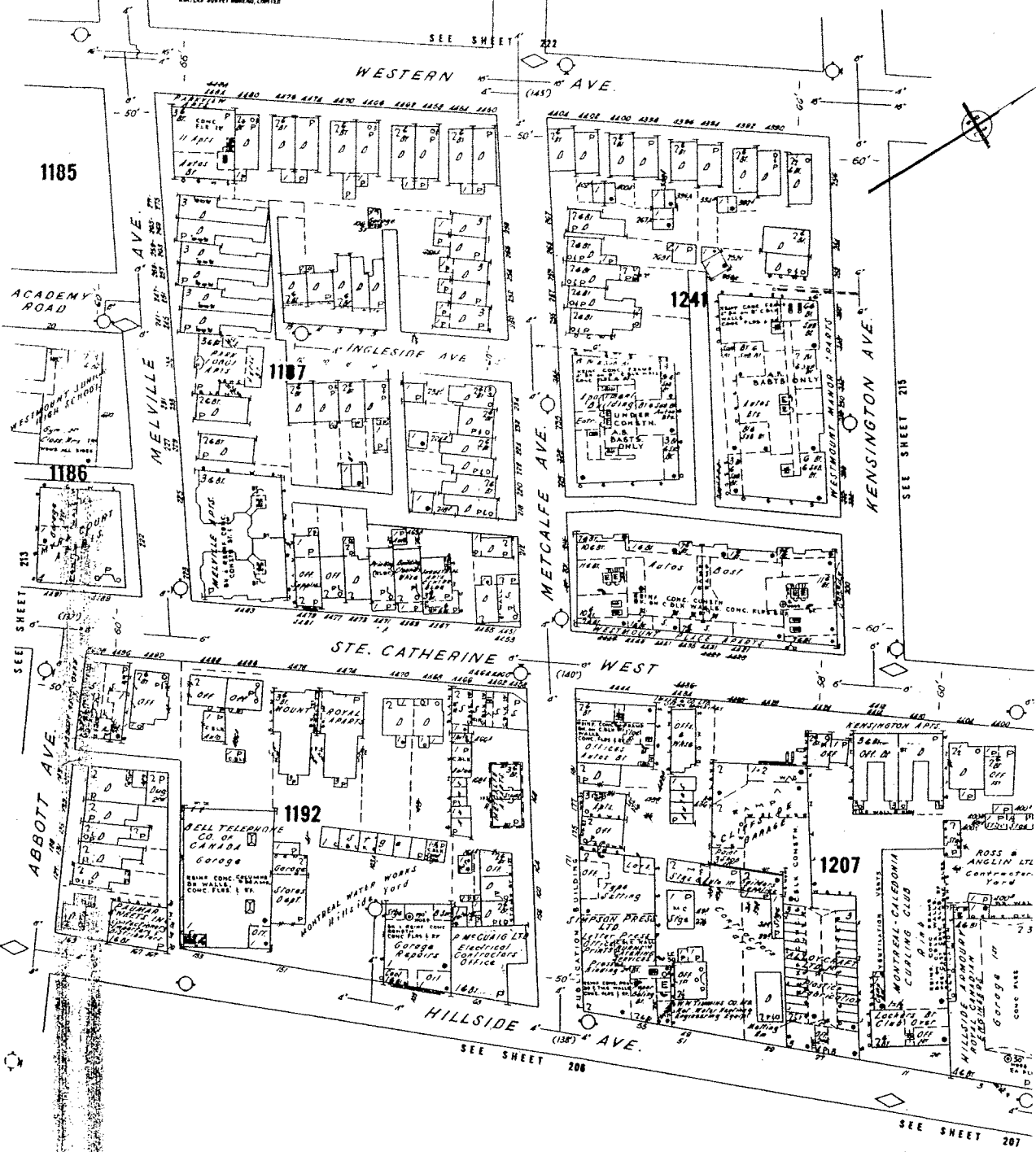
SEE PLATE 35

SEE PLATE 39

SEE PLATE 52

This plan is the property of the DRAWINGERS' SOCIETY OF CANADA LIMITED. (Unauthorized reproduction prohibited) and is loaned on the following conditions: that the plan is to be kept in good order, that it is to be used only in connection with the particular project, and that it is to be returned to the DRAWINGERS' SOCIETY OF CANADA LIMITED.

COPYRIGHT REGISTERED AT OTTAWA BY THE DRAWINGERS' SOCIETY OF CANADA LIMITED



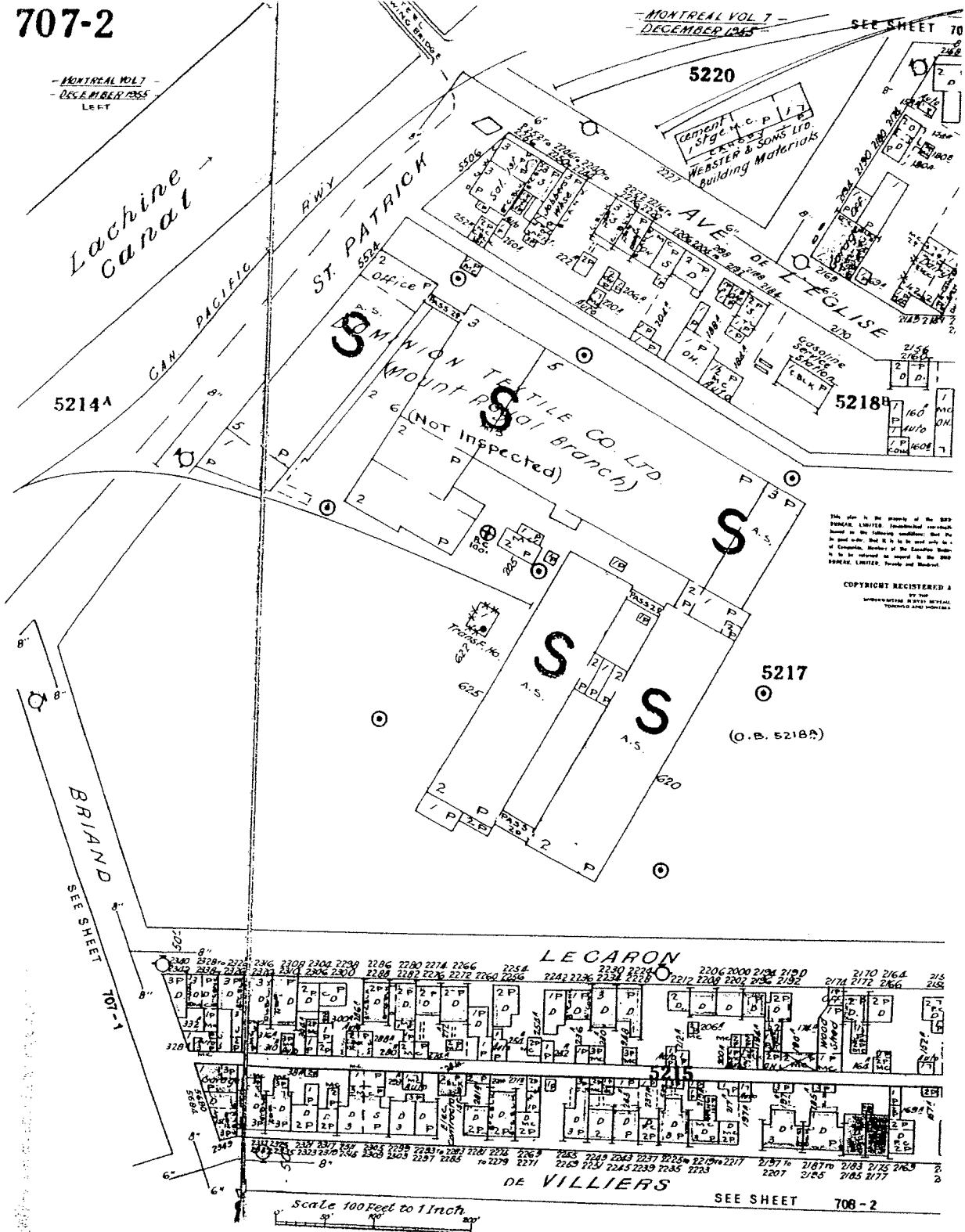
SCALE 100 FEET TO 1 INCH

**Annexe 3.3 Tronçon no.3 - De
l'échangeur Turcot à la
rue Atwater (autoroute
15)**

- MONTREAL VOL 7 -
- DECEMBER 1965
LEFT

- MONTREAL VOL 7 -
- DECEMBER 1965

SEE SHEET 70

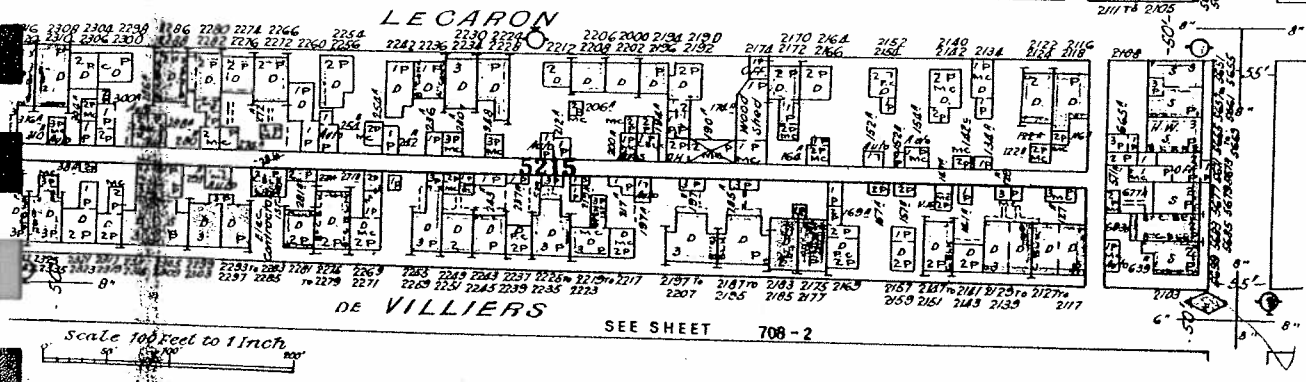
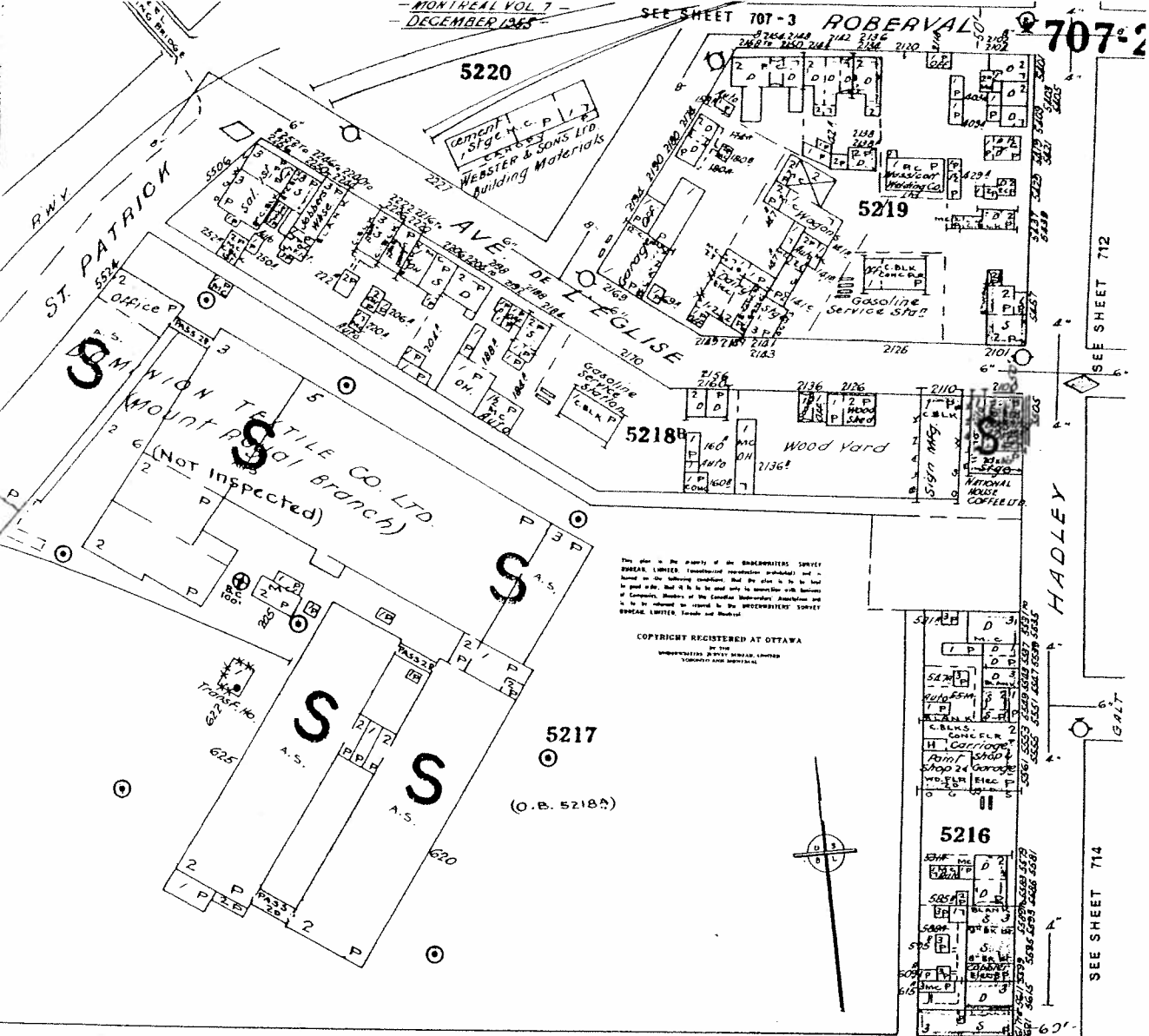


This plan is the property of the BPP
BPP, LIMITED. Intellectual copyright
based on the following conditions: that the
plan is not to be used for any other
purpose than that for which it was
issued, and that the plan is to be
returned to the BPP, LIMITED, Toronto and Montreal.

COPYRIGHT REGISTERED A
BY THE
UNIVERSITY OF TORONTO LIBRARY

Scale 100 Feet to 1 inch
50' 100'

SEE SHEET 708-2



707

707

SEE SHEET No. 706

SEE SHEET No. 710

SEE SHEET No. 712

SEE SHEET No. 714

SEE SHEET No. 708

5210

5209

5208

5211

5212

5220

5219

5218A

5217

5216



LACHINE

CANAL

MONTREAL L.H.P. Co
605 Ave
(Silent film 1927)

Norman Public Service Company
605 Ave
1927

ST. PATRICK
Cathedral, Joseph's Railway Station

DOMINION TRADING CO
L. BROWN, J. L. BROWN, J. L. BROWN
(Actual Risk)

LE GARON

SEE SHEET No. 704

HADLEY

BOULEVARD MONT
BOULEVARD MONT

SEE SHEET No. 703

707

707

SEE SHEET NO 710

SEE SHEET NO 710

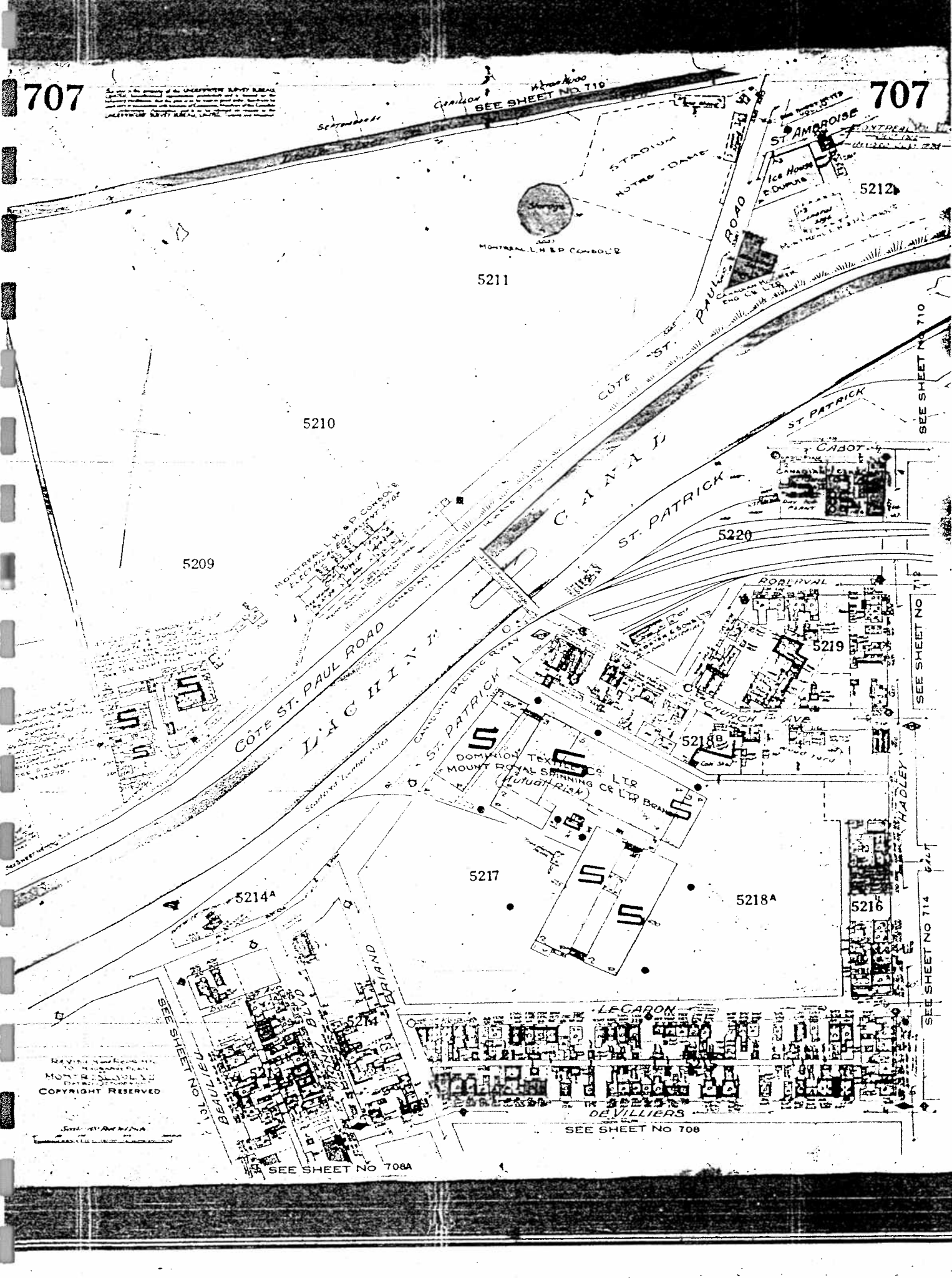
SEE SHEET NO 710

SEE SHEET NO 713

SEE SHEET NO 714

SEE SHEET NO 708

SEE SHEET NO 708A



REPRODUCED FROM THE ARCHIVES OF THE CITY OF MONTREAL
MONTREAL 1950
COPYRIGHT RESERVED

Scale 1:50,000

707-3

MONTREAL VOL 7
DECEMBER 1938

707-3

SEE SHEET 719
St. Pierre River (CONCRETE COVERED)

SEE VOL 4

12" ST AMBROISE

SEE VOL 4

POOL

P Dressing Room 5355

5211

playground



ST PAUL RD

FELDMAN & SON
Junk Yard

2nd ALLIED
FLOOR FELT INC
Warehouse

5212

MOUNT ROYAL
PAVING & SUPPLIES
LTD
PLANT NO 1

WILKINSON
MOTOR CARTAGE
LTD
Warehouse

CÔTE

Canadian Natl. Rwy. (Siding)

Lachine Canal

SEE SHEET 710
LOCKS

ST. PATRICK

5226

CABOT

Canadian Liquid
Dry Ice Plant
A.S.
CONSTR THROUGH
BR. WALLS - CONCRETE
FLRS & ROOF

5220

Can. Pacific Rwy. (Siding)

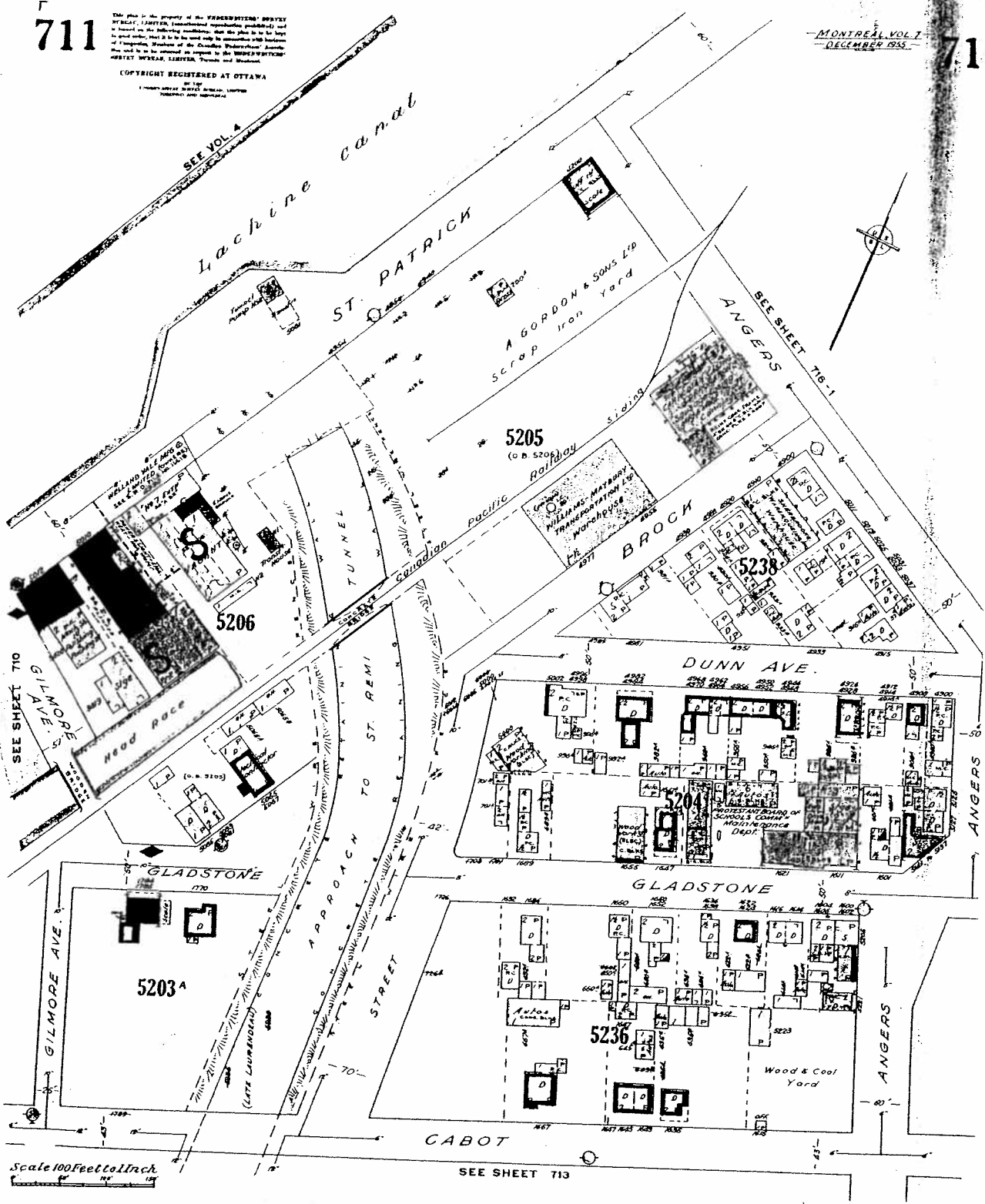
HADLEY

THIS PLAN IS THE PROPERTY OF THE UNDERWRITERS SURVEY
FIRM, LIMITED. It is loaned to you for your use only and is not to be
reproduced or used in any way without the written consent of the
firm. It is to be returned to the firm when no longer required.
COPYRIGHT REGISTERED AT OTTAWA
BY THE
UNDERWRITERS SURVEY FIRM, LIMITED
TORONTO AND MONTREAL

Scale 100 Feet to 1 inch

6" ROBERVAL SEE SHEET 7071-2

This plan is the property of the FRANKLIN'S SERVICE BY RAYMOND L. HARTER, (Incorporated in the Province of Ontario) and is loaned on the following conditions, that the plan is to be kept in good order, that it is to be used only for the purposes for which it was made and that it is to be returned on request to the FRANKLIN'S SERVICE BY RAYMOND L. HARTER, Toronto and Montreal.
COPYRIGHT REGISTERED AT OTTAWA
BY RAYMOND L. HARTER
FRANKLIN'S SERVICE BY RAYMOND L. HARTER
TORONTO AND MONTREAL



Scale 100 Feet to the Inch

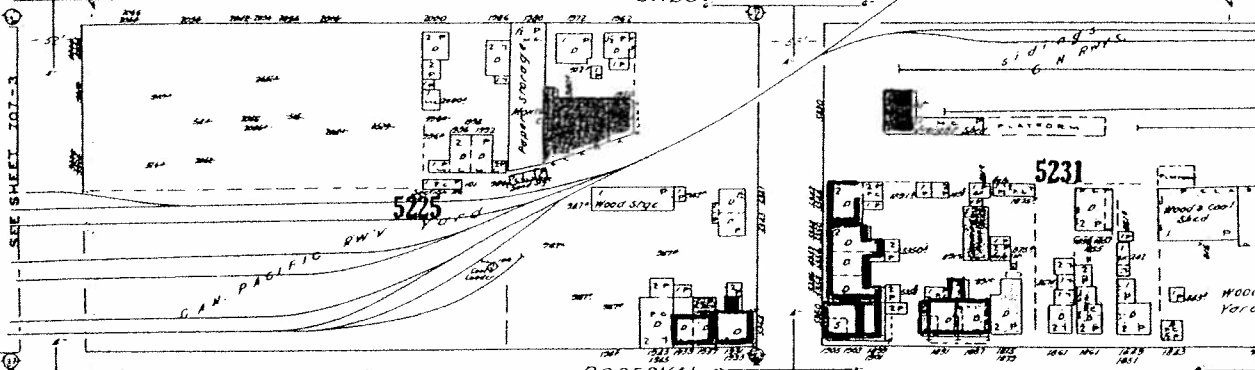
SEE SHEET 713

This plan is the property of the UNDERWRITERS' TRUSTEE PUBLIC LIMITED. Transmitted reproduction prohibited and is based on the following conditions: that the plan is to be used in good faith, that it is to be used only in connection with business of Underwriting Members of the Canadian National Insurance Association and to be retained in respect to the UNDERWRITERS' TRUSTEE PUBLIC LIMITED, Toronto and Montreal.

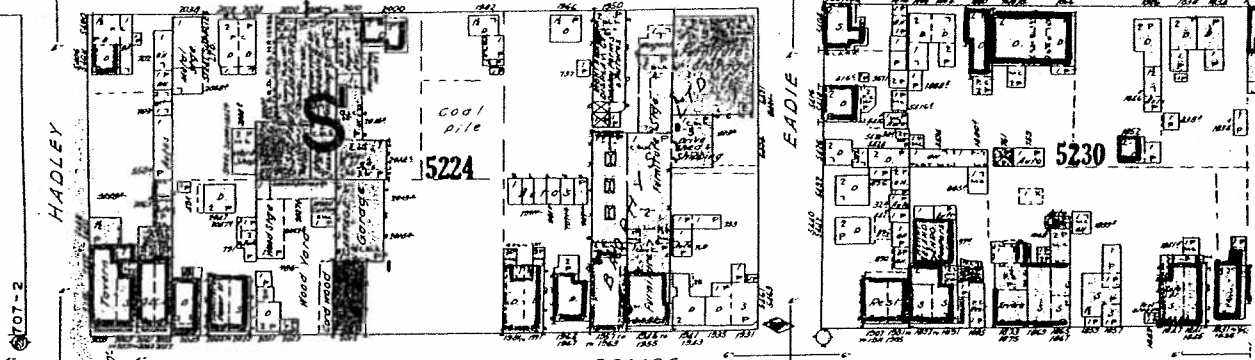
COPYRIGHT REGISTERED AT OTTAWA IN THE UNDERWRITERS' TRUSTEE PUBLIC LIMITED TORONTO AND MONTREAL

SEE SHEET 710

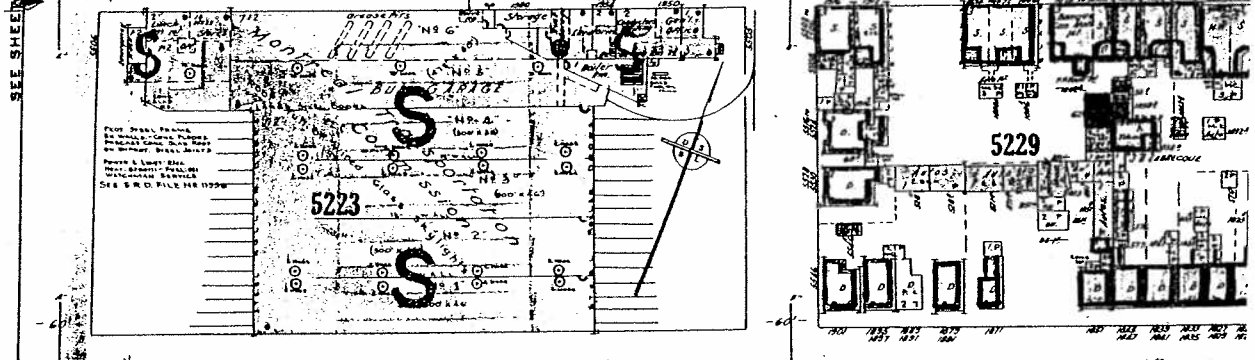
CABOT



ROBERVAL



AVE. DE L'EGLISE



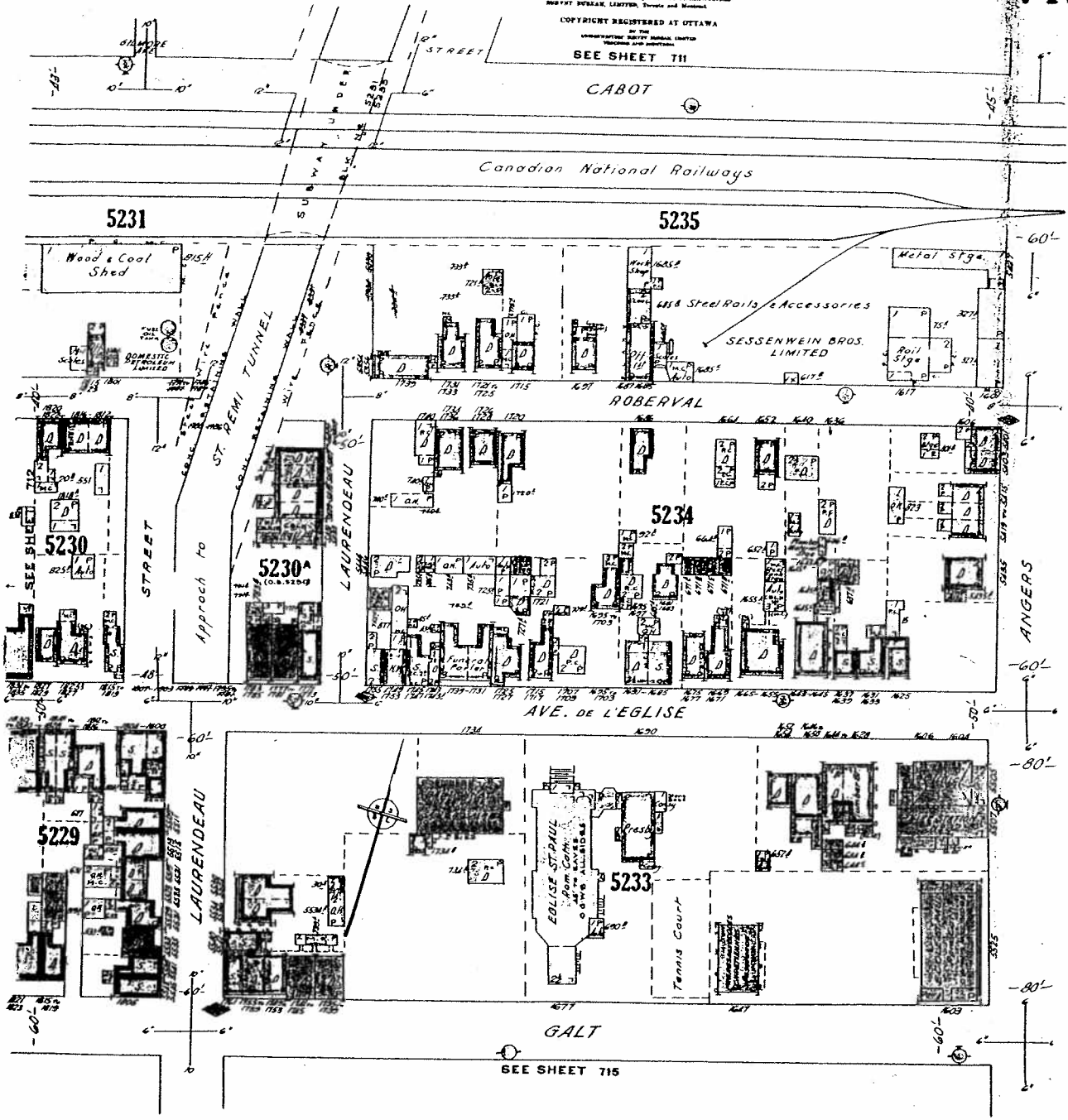
GALT

SEE SHEET 714

Scale 100 Feet to Inch

This plan is the property of the SUPERINTENDENT, METROPOLITAN LIGHTS, (incorporated under the laws of the Province of Quebec) and is loaned on the following conditions: that the plan is to be used only in connection with the works of the Metropolitan Light Co. and that it is to be returned to the Superintendent of Metropolitan Light Co. when so directed by him in regard to the SUPERINTENDENT, METROPOLITAN LIGHTS, Toronto and Montreal.

COPYRIGHT REGISTERED AT OTTAWA
BY THE
SUPERINTENDENT METROPOLITAN LIGHTS
TORONTO AND MONTREAL
SEE SHEET 711



Scale 100 Feet to Inch

SEE SHEET 715

Lachine Canal
ST. PATRICK'S

- MONTREAL VOL. I -
- DECEMBER 1955

CRANE LIMITED

LINES BROS.
(Canada) LTD.
Toy Manuf'g.
SEE S.R.D. FILE NO 1241A.

SEE SHEET 716-2

5245

ANGERS'S
BUILDING
PILES
240' x 75'

This plan is the property of the UNDERWRITERS SURVEY
BUREAU LIMITED. (unauthorised reproduction prohibited) and is
based on the following conditions: That the plan is to be used
in good faith, that it is to be used only in connection with business
of Companies, Members of the Council, Underwriters' Association and
is to be returned on request to the UNDERWRITERS' SURVEY
BUREAU LIMITED, Toronto and Montreal.

COPYRIGHT REGISTERED AT OTTAWA
BY THE
UNDERWRITERS SURVEY BUREAU LIMITED
MONTREAL AND TORONTO

SMITH TRAVEL
12" C.A.

SEE SHEET 711

DUNN AVE.

5244

DAIGLE & PAUL
Lumber piled

GLADSTONE

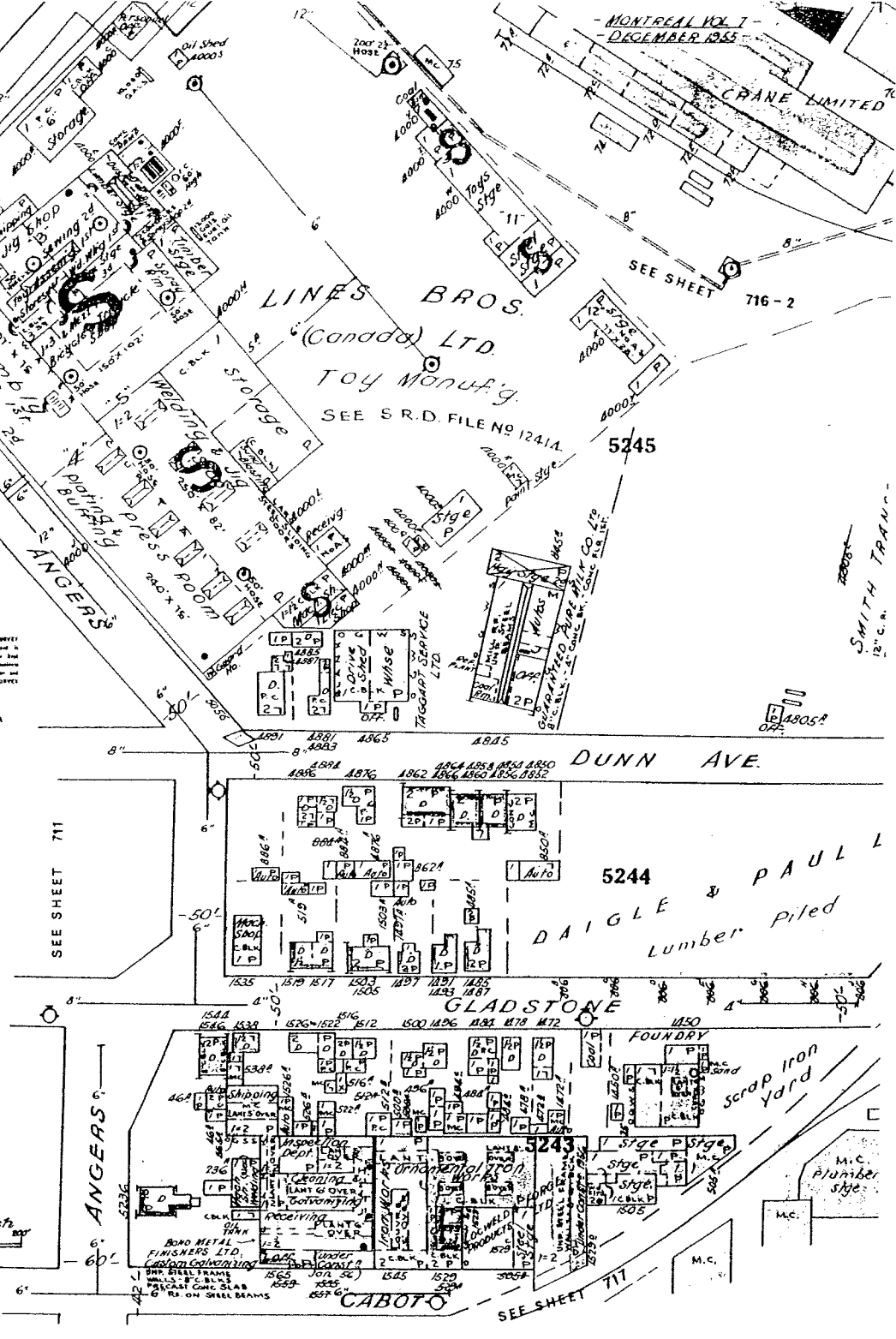
FOUNDRY
Scrap Iron
Yard

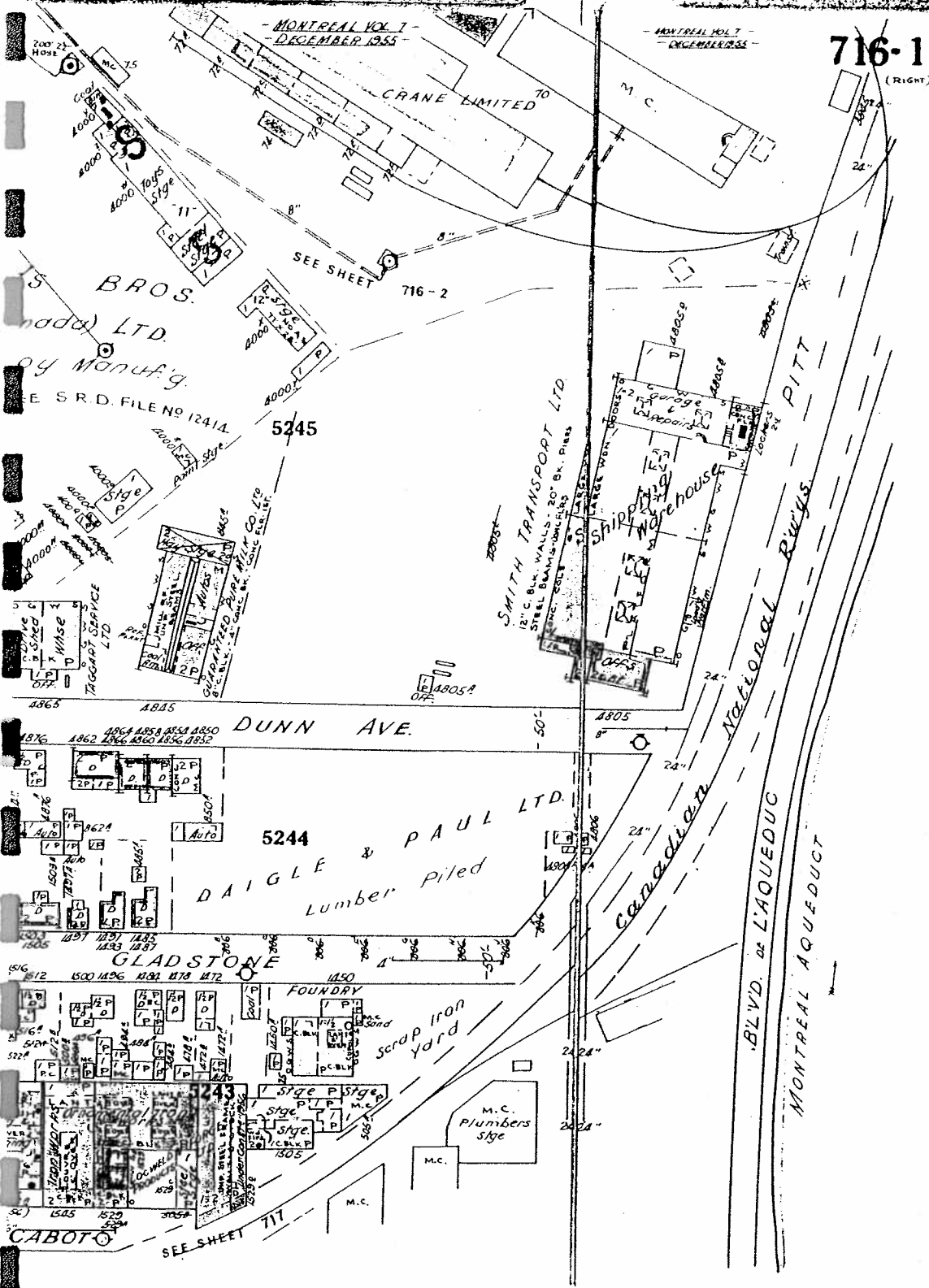
ANGERS'S

Scale 100 Feet to 1 Inch
50' 100' 200'

CABOTO

SEE SHEET 711





5245

5244

CABOT

SEE SHEET 717

SEE SHEET 716-2

BRAS.
 (Canada) LTD.
 of Manuf'g.
 S.R.D. FILE NO 12414

DUNN AVE.

CANADIAN NATIONAL R.W.YS
 BLVD. de LAQUEDEC
 MONTREAL AQUEDUCT

M.C.
 Plumbers
 s'ge

GLADSTONE

FOUNDRY

scrap iron yard

SMITH TRANSPORT LTD
 12" C. BULK WALLS - 20" B.K. PILES
 STEEL BEAMS - DIMENSIONS

SHIPPING WAREHOUSE
 12" C. BULK WALLS - 20" B.K. PILES
 STEEL BEAMS - DIMENSIONS

DAIGLE & PAUL LTD.
 Lumber piled

M.C.
 Plumbers
 s'ge

MCCART SERVICE LTD
 20' DIVE
 2" WISE
 2" WISE
 2" WISE

WELDED STEEL PIPE CO LTD
 2" WISE
 2" WISE
 2" WISE

1876 1877 1878 1879 1880
 1881 1882 1883 1884 1885 1886

1506 1507 1508 1509 1510
 1511 1512 1513 1514 1515

CABOT

SEE SHEET 717

SEE SHEET 716-2

BRAS.
 (Canada) LTD.
 of Manuf'g.
 S.R.D. FILE NO 12414

DUNN AVE.

CANADIAN NATIONAL R.W.YS
 BLVD. de LAQUEDEC
 MONTREAL AQUEDUCT

M.C.
 Plumbers
 s'ge

GLADSTONE

FOUNDRY

scrap iron yard

SMITH TRANSPORT LTD
 12" C. BULK WALLS - 20" B.K. PILES
 STEEL BEAMS - DIMENSIONS

SHIPPING WAREHOUSE
 12" C. BULK WALLS - 20" B.K. PILES
 STEEL BEAMS - DIMENSIONS

DAIGLE & PAUL LTD.
 Lumber piled

M.C.
 Plumbers
 s'ge

MCCART SERVICE LTD
 20' DIVE
 2" WISE
 2" WISE
 2" WISE

WELDED STEEL PIPE CO LTD
 2" WISE
 2" WISE
 2" WISE

1876 1877 1878 1879 1880
 1881 1882 1883 1884 1885 1886

1506 1507 1508 1509 1510
 1511 1512 1513 1514 1515

716

MON
REV
COPY

SEE SHEET NO. 180 VOL IV
LACHINE CANAL
SEE SHEET NO. 181 VOL IV

8051
CONGOLEUM CANAL
ELECTRICITY
CONCRETE
PIPE
S & R
FILE NO

5246
BULLDOZING BUILDING
OFFICES 20' A
ANGERS
NO 711
SEE SHEET

5245
CANADIAN POW
(NO ADMISS)

SMITH & HANSDROPT LIMITED
125' x 100' x 15' x 10' x 15' x 10'

5244
DUNN AVE.
5243
GLADSTONE
ANGERS

PITT
VIA DU BORD
BOULEVARD
MONTREAL
AQUEDUCT
5252

E PLAN

1372

freight yard

Machine Canal

Canadian Pacific Rwy.

ST. PATRICK

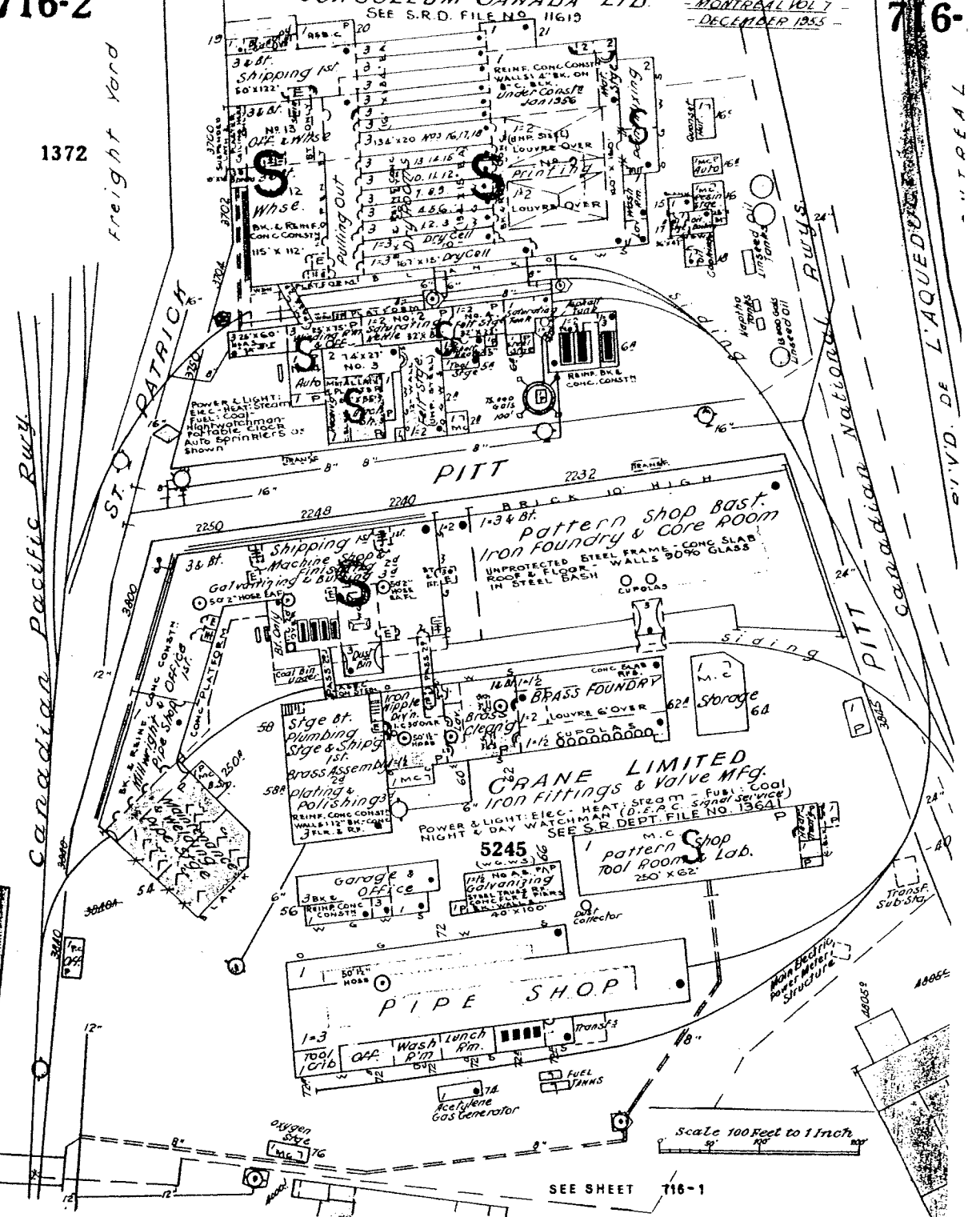
PITT

ST. PATRICK

PITT

ST. PATRICK

ST. PATRICK



SEE SHEET 716-1

SEE SHEET 178

MONTREAL VOL. 7 -
DECEMBER 1955

716-2
(TOP)

This plan is the property of the ENGINEERS' SOCIETY OF QUEBEC LIMITED. Unauthorised reproduction prohibited and is based on the following conditions: that the plan be to be used in good faith and to be used only in connection with the business of Consulting Engineers of the Canadian Institution of Engineers and to be returned on demand to the ENGINEERS' SOCIETY OF QUEBEC LIMITED, Toronto and Montreal.

COPYRIGHT REGISTERED AT OTTAWA
BY THE
ENGINEERS' SOCIETY OF QUEBEC LIMITED
TORONTO AND MONTREAL

8051A

716-2

CONGOLEUM CANADA LTD.
SEE S.R.D. FILE NO. 11619

MONTREAL VOL. 7 -
DECEMBER 1955

716-2

1372

freight yard

RUELLE

PATRICK

PITT

7232

ROAD

HIGH

ARTIST

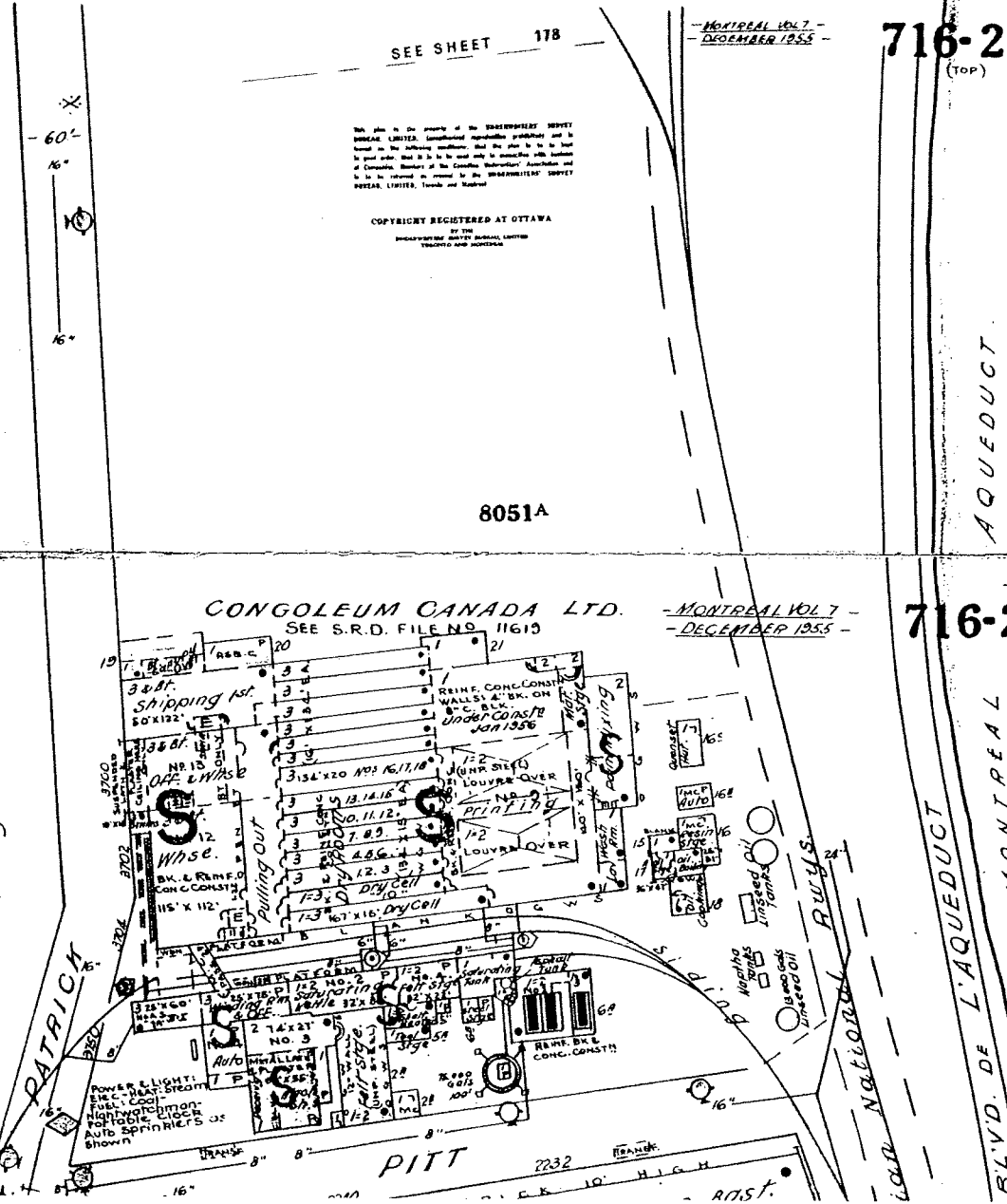
RUE

NATIONAL

DE L'AQUEDUCT

MONTREAL

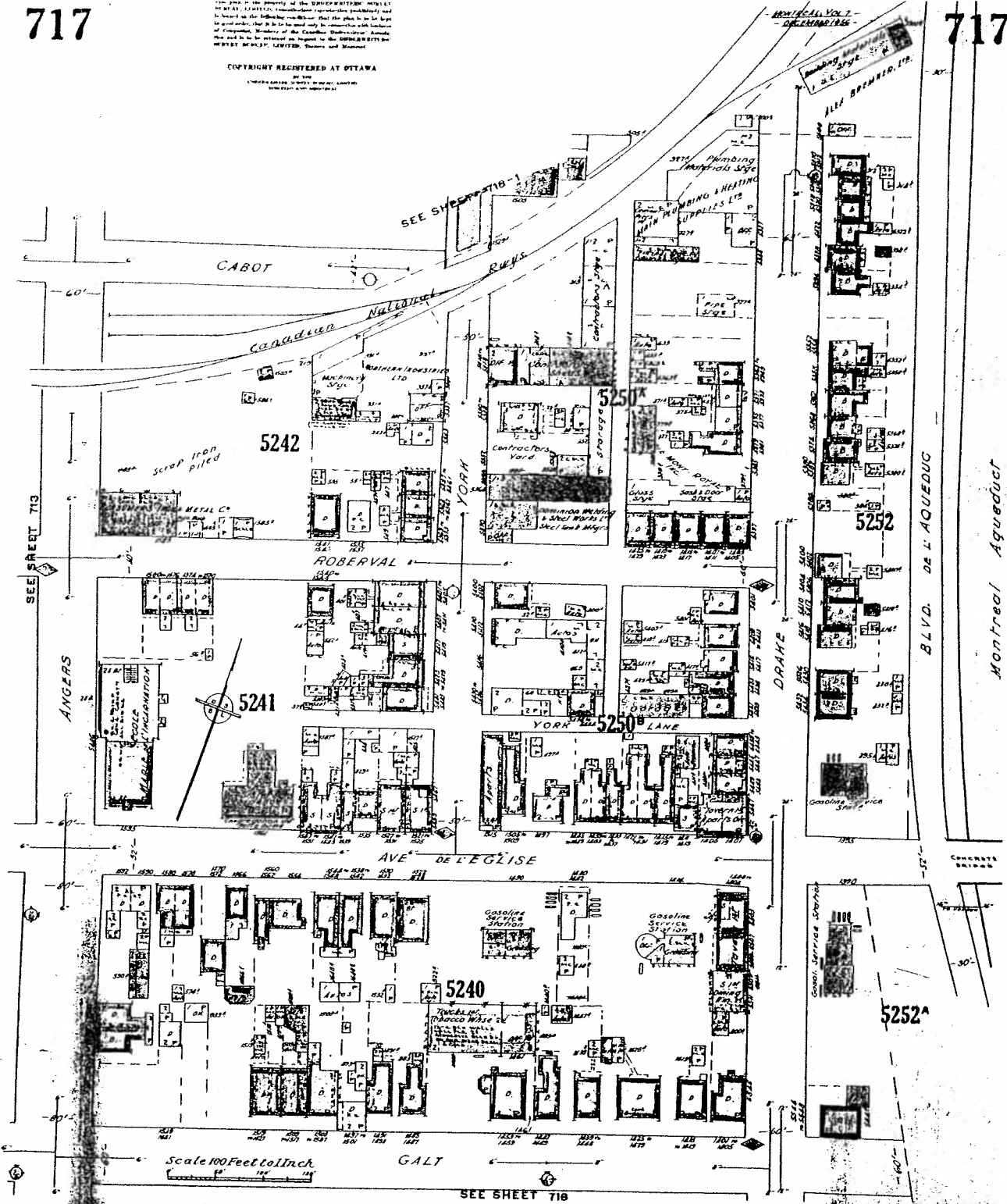
DE L'AQUEDUCT



This plan is the property of the ENGINEERING INSTITUTE OF CANADA. It is loaned to you for your use only. It is not to be reproduced, stored in a retrieval system, or transmitted in any form or by any means, electronic, mechanical, photocopying, recording, or by any information storage and retrieval system, without the prior written permission of the ENGINEERING INSTITUTE OF CANADA.

COPYRIGHT REGISTERED AT OTTAWA

BY THE ENGINEERING INSTITUTE OF CANADA



Scale 100 Feet to 1 Inch

SEE SHEET 718

NOTICE: VOL. 7
DECEMBER 1956

BLVD. DE L'ÉGLISE

Montreal Aqueduct

719

SEE SHEET No. 724

719

CANADIAN NATIONAL R.WAYS

NOTRE-DAME VOL. VII
REVISED PLAN 1933

8037

8038

8042

SEPTEMBER AVE

804?

CLOVIS

8039

NOTRE-DAME

8040

WEST

8044

VICTOR HUGO

8041

BRASSIER AVE

LITTLE

8045

AVE CARILLON

SEE SHEET No. 707

8046

8047

ST-MARIE

ROAD

SEE SHEET No. 196
VOL. IV

CÔTE-SÉPAREE

ST-MARIE

SEE SHEET No. 176

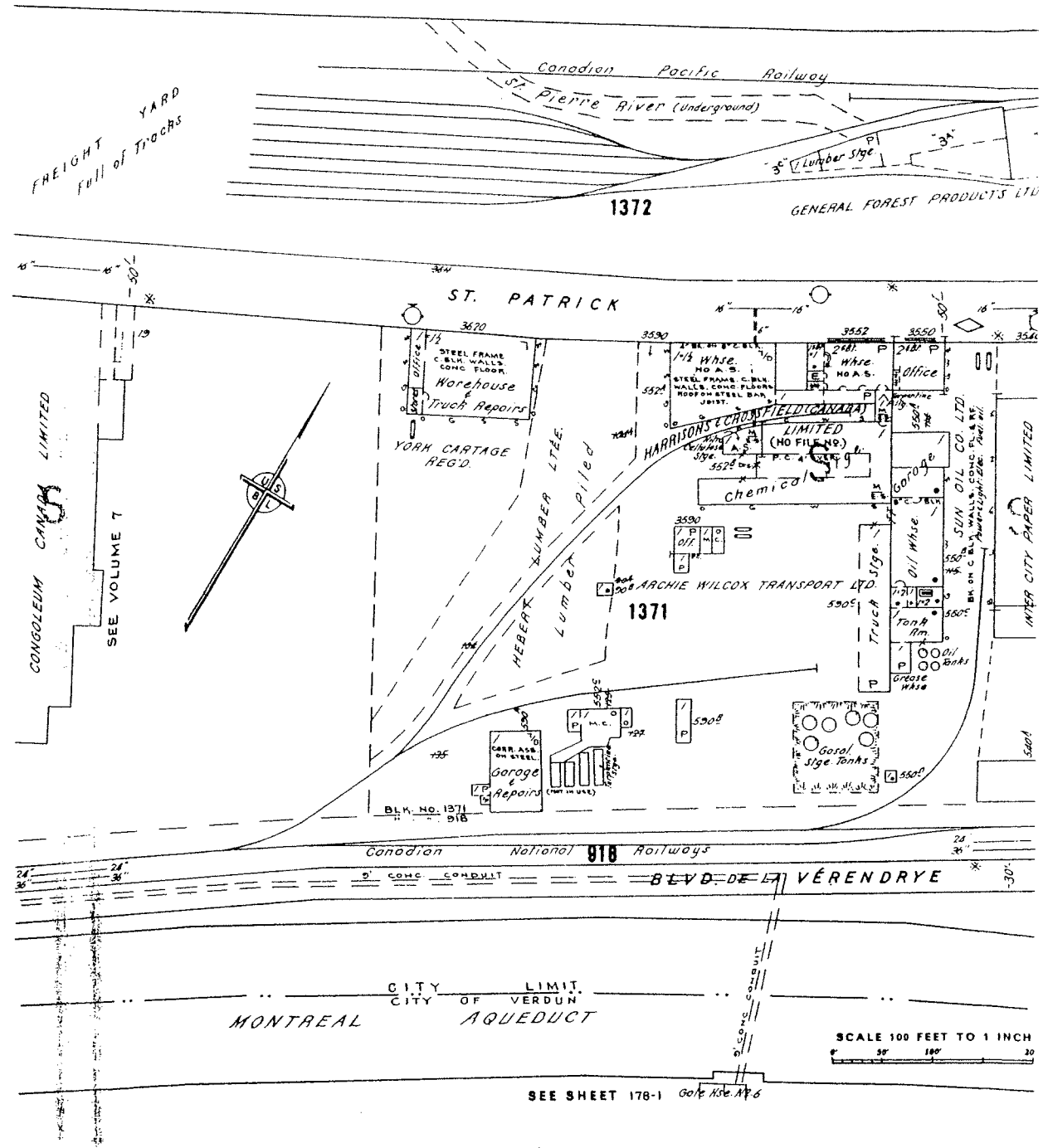
Reproduction of the original plan
NOTRE-DAME VOL. VII
COPYRIGHT RESERVED

SCALE 50 FT. = 1 INCH

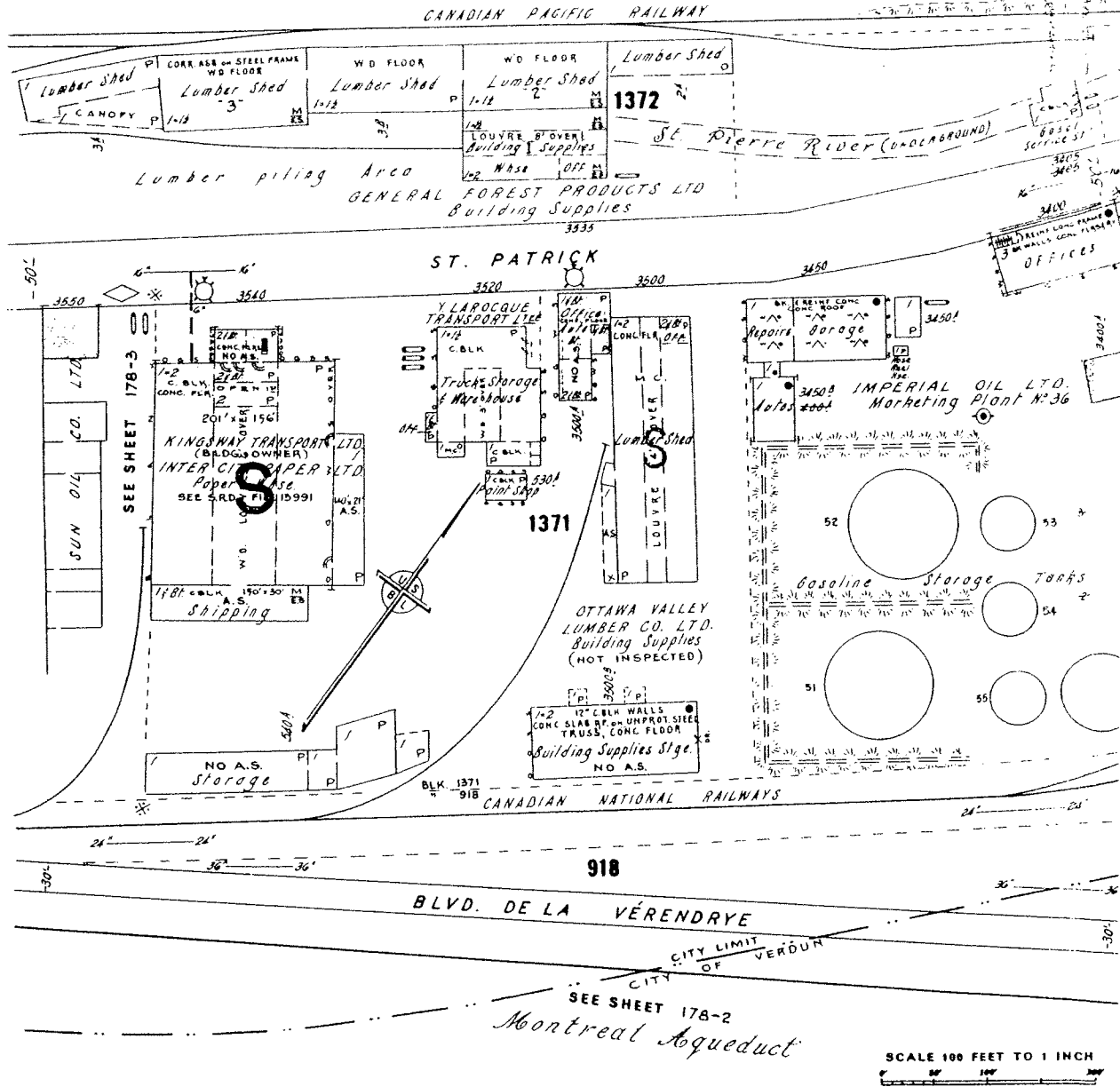
This plan is the property of the UNDERWRITERS SURVEY
 AND THE LIMITED (Incorporated in the Dominion of
 Canada) and is loaned to the following conditions: That the plan is to be
 kept in good order, that it is to be used only in connection with
 the project of the construction of the Lachine Canal and that it is to be
 returned to the Underwriters Survey and the Limited as soon as the project
 is completed.

Lachine Canal

COPYRIGHT REGISTERED AT OTTAWA
 BY THE
 UNDERWRITERS SURVEY LIMITED



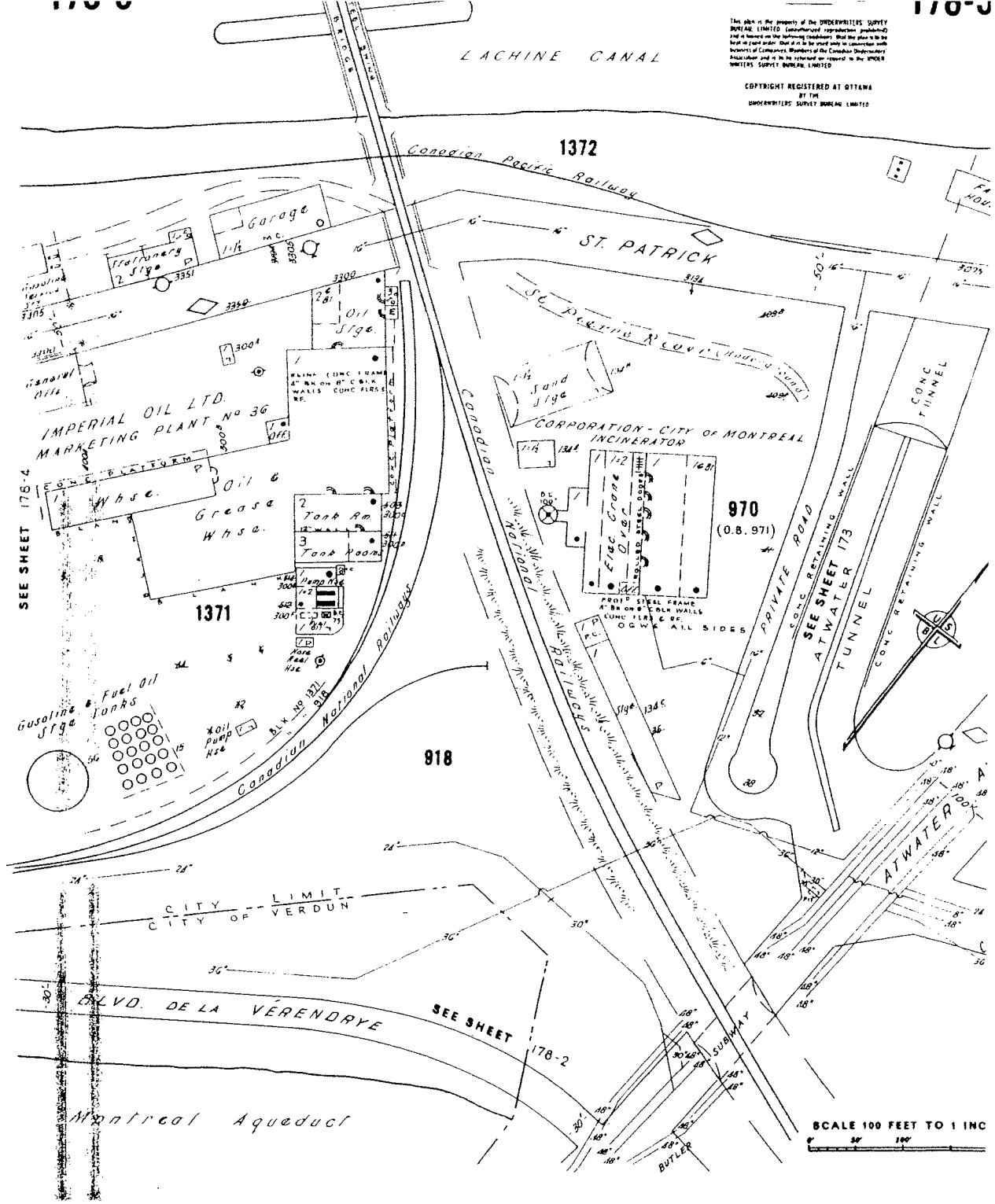
Lachine Canal



This plan is the property of the ENGINEERS SURVEY BUREAU, LIMITED (Incorporated in Canada) and is loaned on the following conditions: That the plan is to be kept in good order, that it is to be used only in connection with the works of the Corporation, Members of the Canadian Engineering Association and in the interests of the Corporation and the ENGINEERS SURVEY BUREAU, LIMITED.

COPYRIGHT REGISTERED AT OTTAWA BY THE ENGINEERS SURVEY BUREAU, LIMITED

LACHINE CANAL



SCALE 100 FEET TO 1 INC