










Carte 5
Transport ferroviaire

Subdivisions et embranchements

-  C.N. (Bridge)
-  C.N. (Drummondville)
-  C.N. (Industriel St-Romuald)
-  C.N. (Lévis)
-  C.N. (Monk)
-  C.N. (Montmagny)
-  CFQC (Chaudière)
-  CFQC (Lévis)
-  CFQC (Vallée)

Réalisé par: Claudine Laquerre et Kim Perry
Source : MTQ
Direction de la Chaudière-Appalaches
octobre 2001